

NOTICE!!

These documents have been scanned!

Do not place un-scanned documents beneath this notice!

Do not remove this notice from this file!

GPO Jacket No. 560-102
Print Order 61540
Rise Business Services, LLC
Job=AZ15 5/28/2019



Box Number= AZ15092



Claim Begin-End: AMC380426-AMC380660

1 Initial Receipt



AZ15092-7

AMC379989-AMC380426

United States Department of the Interior
Bureau of Land Management
 BUSINESS & SUPPORT SVCS DIV
 ONE N CENTRAL AVE SUITE 800
 PHOENIX, AZ 85004 -4427
 Phone: (602) 417-9200

Receipt

No:

1456233

Transaction #: 1505180

Date of Transaction: 03/14/2007

CUSTOMER: PATRICK HILLARD
 QUATERRA RESOURCES
 2182 SO. DOVER WAY
 LAKEWOOD, CO 80227

ENTERED IN COMPUTER

RE 4/23/07

LINE #	QTY	DESCRIPTION	REMARKS	UNIT PRICE	TOTAL
		LOCATABLE MINERALS / MINING CLAIMS- NEW, UNADJUD, ONE OR MORE AUTH NOS / NEW MINING CLAIM PROCESSING FEE \$15 (1930) CASES: AMC380426/\$15.00, AMC380427/\$15.00, AMC380428/\$15.00, AMC380429/\$15.00, AMC380430/ \$15.00, AMC380431/\$15.00, AMC380432/\$15.00, AMC380433/\$15.00, AMC380434/\$15.00, AMC380435/ \$15.00, AMC380436/\$15.00, AMC380437/\$15.00, AMC380438/\$15.00, AMC380439/\$15.00, AMC380440/ \$15.00, AMC380441/\$15.00, AMC380442/\$15.00, AMC380443/\$15.00, AMC380444/\$15.00, AMC380445/ \$15.00, AMC380446/\$15.00, AMC380447/\$15.00, AMC380448/\$15.00, AMC380449/\$15.00, AMC380450/ \$15.00, AMC380451/\$15.00, AMC380452/\$15.00, AMC380453/\$15.00, AMC380454/\$15.00, AMC380455/ \$15.00, AMC380456/\$15.00, AMC380457/\$15.00, AMC380458/\$15.00, AMC380459/\$15.00, AMC380460/ \$15.00, AMC380461/\$15.00, AMC380462/\$15.00, AMC380463/\$15.00, AMC380464/\$15.00, AMC380465/ \$15.00, AMC380466/\$15.00, AMC380467/\$15.00, AMC380468/\$15.00, AMC380469/\$15.00, AMC380470/ \$15.00, AMC380471/\$15.00, AMC380472/\$15.00, AMC380473/\$15.00, AMC380474/\$15.00, AMC380475/ \$15.00, AMC380476/\$15.00, AMC380477/\$15.00, AMC380478/\$15.00, AMC380479/\$15.00, AMC380480/ \$15.00, AMC380481/\$15.00, AMC380482/\$15.00, AMC380483/\$15.00, AMC380484/\$15.00, AMC380485/ \$15.00, AMC380486/\$15.00, AMC380487/\$15.00, AMC380488/\$15.00, AMC380489/\$15.00, AMC380490/ \$15.00, AMC380491/\$15.00, AMC380492/\$15.00, AMC380493/\$15.00, AMC380494/\$15.00, AMC380495/ \$15.00, AMC380496/\$15.00, AMC380497/\$15.00, AMC380498/\$15.00, AMC380499/\$15.00, AMC380500/ \$15.00, AMC380501/\$15.00, AMC380502/\$15.00,			

		AMC380503/\$15.00, AMC380504/\$15.00, AMC380505/ \$15.00, AMC380506/\$15.00, AMC380507/\$15.00, AMC380508/\$15.00, AMC380509/\$15.00, AMC380510/ \$15.00, AMC380511/\$15.00, AMC380512/\$15.00, AMC380513/\$15.00, AMC380514/\$15.00, AMC380515/ \$15.00, AMC380516/\$15.00, AMC380517/\$15.00, AMC380518/\$15.00, AMC380519/\$15.00, AMC380520/ \$15.00, AMC380521/\$15.00, AMC380522/\$15.00, AMC380523/\$15.00, AMC380524/\$15.00, AMC380525/ \$15.00, AMC380526/\$15.00, AMC380527/\$15.00, AMC380528/\$15.00, AMC380529/\$15.00, AMC380530/ \$15.00, AMC380531/\$15.00, AMC380532/\$15.00, AMC380533/\$15.00, AMC380534/\$15.00, AMC380535/ \$15.00, AMC380536/\$15.00, AMC380537/\$15.00, AMC380538/\$15.00, AMC380539/\$15.00, AMC380540/ \$15.00, AMC380541/\$15.00, AMC380542/\$15.00, AMC380543/\$15.00, AMC380544/\$15.00, AMC380545/ \$15.00, AMC380546/\$15.00, AMC380547/\$15.00, AMC380548/\$15.00, AMC380549/\$15.00, AMC380550/ \$15.00, AMC380551/\$15.00, AMC380552/\$15.00, AMC380553/\$15.00, AMC380554/\$15.00, AMC380555/ \$15.00, AMC380556/\$15.00, AMC380557/\$15.00, AMC380558/\$15.00, AMC380559/\$15.00, AMC380560/ \$15.00, AMC380561/\$15.00, AMC380562/\$15.00, AMC380563/\$15.00, AMC380564/\$15.00, AMC380565/ \$15.00, AMC380566/\$15.00, AMC380567/\$15.00, AMC380568/\$15.00, AMC380569/\$15.00, AMC380570/ \$15.00, AMC380571/\$15.00, AMC380572/\$15.00, AMC380573/\$15.00, AMC380574/\$15.00, AMC380575/ \$15.00, AMC380576/\$15.00, AMC380577/\$15.00, AMC380578/\$15.00, AMC380579/\$15.00, AMC380580/ \$15.00, AMC380581/\$15.00, AMC380582/\$15.00, AMC380583/\$15.00, AMC380584/\$15.00, AMC380585/ \$15.00, AMC380586/\$15.00, AMC380587/\$15.00, AMC380588/\$15.00, AMC380589/\$15.00, AMC380590/ \$15.00, AMC380591/\$15.00, AMC380592/\$15.00, AMC380593/\$15.00, AMC380594/\$15.00, AMC380595/ \$15.00, AMC380596/\$15.00, AMC380597/\$15.00, AMC380598/\$15.00, AMC380599/\$15.00, AMC380600/ \$15.00, AMC380601/\$15.00, AMC380602/\$15.00, AMC380603/\$15.00, AMC380604/\$15.00, AMC380605/ \$15.00, AMC380606/\$15.00, AMC380607/\$15.00, AMC380608/\$15.00, AMC380609/\$15.00, AMC380610/ \$15.00, AMC380611/\$15.00, AMC380612/\$15.00, AMC380613/\$15.00, AMC380614/\$15.00, AMC380615/ \$15.00, AMC380616/\$15.00, AMC380617/\$15.00, AMC380618/\$15.00, AMC380619/\$15.00, AMC380620/ \$15.00, AMC380621/\$15.00, AMC380622/\$15.00, AMC380623/\$15.00, AMC380624/\$15.00, AMC380625/ \$15.00, AMC380626/\$15.00, AMC380627/\$15.00, AMC380628/\$15.00, AMC380629/\$15.00, AMC380630/ \$15.00, AMC380631/\$15.00, AMC380632/\$15.00, AMC380633/\$15.00, AMC380634/\$15.00, AMC380635/		
1	235.00		- n/a -	3525.00

	<p>\$15.00, AMC380636/\$15.00, AMC380637/\$15.00, AMC380638/\$15.00, AMC380639/\$15.00, AMC380640/\$15.00, AMC380641/\$15.00, AMC380642/\$15.00, AMC380643/\$15.00, AMC380644/\$15.00, AMC380645/\$15.00, AMC380646/\$15.00, AMC380647/\$15.00, AMC380648/\$15.00, AMC380649/\$15.00, AMC380650/\$15.00, AMC380651/\$15.00, AMC380652/\$15.00, AMC380653/\$15.00, AMC380654/\$15.00, AMC380655/\$15.00, AMC380656/\$15.00, AMC380657/\$15.00, AMC380658/\$15.00, AMC380659/\$15.00, AMC380660/\$15.00</p>			
	<p>LOCATABLE MINERALS / MINING CLAIMS-NEW, UNADJUD, ONE OR MORE AUTH NOS / NEW MINING CLAIM LOCATION FEE \$30 (1993) CASES: AMC380426/\$30.00, AMC380427/\$30.00, AMC380428/\$30.00, AMC380429/\$30.00, AMC380430/\$30.00, AMC380431/\$30.00, AMC380432/\$30.00, AMC380433/\$30.00, AMC380434/\$30.00, AMC380435/\$30.00, AMC380436/\$30.00, AMC380437/\$30.00, AMC380438/\$30.00, AMC380439/\$30.00, AMC380440/\$30.00, AMC380441/\$30.00, AMC380442/\$30.00, AMC380443/\$30.00, AMC380444/\$30.00, AMC380445/\$30.00, AMC380446/\$30.00, AMC380447/\$30.00, AMC380448/\$30.00, AMC380449/\$30.00, AMC380450/\$30.00, AMC380451/\$30.00, AMC380452/\$30.00, AMC380453/\$30.00, AMC380454/\$30.00, AMC380455/\$30.00, AMC380456/\$30.00, AMC380457/\$30.00, AMC380458/\$30.00, AMC380459/\$30.00, AMC380460/\$30.00, AMC380461/\$30.00, AMC380462/\$30.00, AMC380463/\$30.00, AMC380464/\$30.00, AMC380465/\$30.00, AMC380466/\$30.00, AMC380467/\$30.00, AMC380468/\$30.00, AMC380469/\$30.00, AMC380470/\$30.00, AMC380471/\$30.00, AMC380472/\$30.00, AMC380473/\$30.00, AMC380474/\$30.00, AMC380475/\$30.00, AMC380476/\$30.00, AMC380477/\$30.00, AMC380478/\$30.00, AMC380479/\$30.00, AMC380480/\$30.00, AMC380481/\$30.00, AMC380482/\$30.00, AMC380483/\$30.00, AMC380484/\$30.00, AMC380485/\$30.00, AMC380486/\$30.00, AMC380487/\$30.00, AMC380488/\$30.00, AMC380489/\$30.00, AMC380490/\$30.00, AMC380491/\$30.00, AMC380492/\$30.00, AMC380493/\$30.00, AMC380494/\$30.00, AMC380495/\$30.00, AMC380496/\$30.00, AMC380497/\$30.00, AMC380498/\$30.00, AMC380499/\$30.00, AMC380500/\$30.00, AMC380501/\$30.00, AMC380502/\$30.00, AMC380503/\$30.00, AMC380504/\$30.00, AMC380505/\$30.00, AMC380506/\$30.00, AMC380507/\$30.00, AMC380508/\$30.00, AMC380509/\$30.00, AMC380510/\$30.00, AMC380511/\$30.00, AMC380512/\$30.00, AMC380513/\$30.00, AMC380514/\$30.00, AMC380515/\$30.00, AMC380516/\$30.00, AMC380517/\$30.00, AMC380518/\$30.00, AMC380519/\$30.00, AMC380520/\$30.00, AMC380521/\$30.00, AMC380522/\$30.00,</p>			

		AMC380523/\$30.00, AMC380524/\$30.00, AMC380525/ \$30.00, AMC380526/\$30.00, AMC380527/\$30.00, AMC380528/\$30.00, AMC380529/\$30.00, AMC380530/ \$30.00, AMC380531/\$30.00, AMC380532/\$30.00, AMC380533/\$30.00, AMC380534/\$30.00, AMC380535/ \$30.00, AMC380536/\$30.00, AMC380537/\$30.00, AMC380538/\$30.00, AMC380539/\$30.00, AMC380540/ \$30.00, AMC380541/\$30.00, AMC380542/\$30.00, AMC380543/\$30.00, AMC380544/\$30.00, AMC380545/ \$30.00, AMC380546/\$30.00, AMC380547/\$30.00, AMC380548/\$30.00, AMC380549/\$30.00, AMC380550/ \$30.00, AMC380551/\$30.00, AMC380552/\$30.00, AMC380553/\$30.00, AMC380554/\$30.00, AMC380555/ \$30.00, AMC380556/\$30.00, AMC380557/\$30.00, AMC380558/\$30.00, AMC380559/\$30.00, AMC380560/ \$30.00, AMC380561/\$30.00, AMC380562/\$30.00, AMC380563/\$30.00, AMC380564/\$30.00, AMC380565/ \$30.00, AMC380566/\$30.00, AMC380567/\$30.00, AMC380568/\$30.00, AMC380569/\$30.00, AMC380570/ \$30.00, AMC380571/\$30.00, AMC380572/\$30.00, AMC380573/\$30.00, AMC380574/\$30.00, AMC380575/ \$30.00, AMC380576/\$30.00, AMC380577/\$30.00, AMC380578/\$30.00, AMC380579/\$30.00, AMC380580/ \$30.00, AMC380581/\$30.00, AMC380582/\$30.00, AMC380583/\$30.00, AMC380584/\$30.00, AMC380585/ \$30.00, AMC380586/\$30.00, AMC380587/\$30.00, AMC380588/\$30.00, AMC380589/\$30.00, AMC380590/ \$30.00, AMC380591/\$30.00, AMC380592/\$30.00, AMC380593/\$30.00, AMC380594/\$30.00, AMC380595/ \$30.00, AMC380596/\$30.00, AMC380597/\$30.00, AMC380598/\$30.00, AMC380599/\$30.00, AMC380600/ \$30.00, AMC380601/\$30.00, AMC380602/\$30.00, AMC380603/\$30.00, AMC380604/\$30.00, AMC380605/ \$30.00, AMC380606/\$30.00, AMC380607/\$30.00, AMC380608/\$30.00, AMC380609/\$30.00, AMC380610/ \$30.00, AMC380611/\$30.00, AMC380612/\$30.00, AMC380613/\$30.00, AMC380614/\$30.00, AMC380615/ \$30.00, AMC380616/\$30.00, AMC380617/\$30.00, AMC380618/\$30.00, AMC380619/\$30.00, AMC380620/ \$30.00, AMC380621/\$30.00, AMC380622/\$30.00, AMC380623/\$30.00, AMC380624/\$30.00, AMC380625/ \$30.00, AMC380626/\$30.00, AMC380627/\$30.00, AMC380628/\$30.00, AMC380629/\$30.00, AMC380630/ \$30.00, AMC380631/\$30.00, AMC380632/\$30.00, AMC380633/\$30.00, AMC380634/\$30.00, AMC380635/ \$30.00, AMC380636/\$30.00, AMC380637/\$30.00, AMC380638/\$30.00, AMC380639/\$30.00, AMC380640/ \$30.00, AMC380641/\$30.00, AMC380642/\$30.00, AMC380643/\$30.00, AMC380644/\$30.00, AMC380645/ \$30.00, AMC380646/\$30.00, AMC380647/\$30.00, AMC380648/\$30.00, AMC380649/\$30.00, AMC380650/ \$30.00, AMC380651/\$30.00, AMC380652/\$30.00, AMC380653/\$30.00, AMC380654/\$30.00, AMC380655/		
2	235.00		- n/a -	7050.00

		\$30.00, AMC380656/\$30.00, AMC380657/\$30.00, AMC380658/\$30.00, AMC380659/\$30.00, AMC380660/ \$30.00			
3	235.00	LOCATABLE MINERALS / MINING CLAIMS- NEW, UNADJUD, ONE OR MORE AUTH NOS / NEW MINING CLM MAINT FEE \$125 (1993) CASES: AMC380426/\$125.00, AMC380427/\$125.00, AMC380428/\$125.00, AMC380429/\$125.00, AMC380430/ \$125.00, AMC380431/\$125.00, AMC380432/\$125.00, AMC380433/\$125.00, AMC380434/\$125.00, AMC380435/ \$125.00, AMC380436/\$125.00, AMC380437/\$125.00, AMC380438/\$125.00, AMC380439/\$125.00, AMC380440/ \$125.00, AMC380441/\$125.00, AMC380442/\$125.00, AMC380443/\$125.00, AMC380444/\$125.00, AMC380445/ \$125.00, AMC380446/\$125.00, AMC380447/\$125.00, AMC380448/\$125.00, AMC380449/\$125.00, AMC380450/ \$125.00, AMC380451/\$125.00, AMC380452/\$125.00, AMC380453/\$125.00, AMC380454/\$125.00, AMC380455/ \$125.00, AMC380456/\$125.00, AMC380457/\$125.00, AMC380458/\$125.00, AMC380459/\$125.00, AMC380460/ \$125.00, AMC380461/\$125.00, AMC380462/\$125.00, AMC380463/\$125.00, AMC380464/\$125.00, AMC380465/ \$125.00, AMC380466/\$125.00, AMC380467/\$125.00, AMC380468/\$125.00, AMC380469/\$125.00, AMC380470/ \$125.00, AMC380471/\$125.00, AMC380472/\$125.00, AMC380473/\$125.00, AMC380474/\$125.00, AMC380475/ \$125.00, AMC380476/\$125.00, AMC380477/\$125.00, AMC380478/\$125.00, AMC380479/\$125.00, AMC380480/ \$125.00, AMC380481/\$125.00, AMC380482/\$125.00, AMC380483/\$125.00, AMC380484/\$125.00, AMC380485/ \$125.00, AMC380486/\$125.00, AMC380487/\$125.00, AMC380488/\$125.00, AMC380489/\$125.00, AMC380490/ \$125.00, AMC380491/\$125.00, AMC380492/\$125.00, AMC380493/\$125.00, AMC380494/\$125.00, AMC380495/ \$125.00, AMC380496/\$125.00, AMC380497/\$125.00, AMC380498/\$125.00, AMC380499/\$125.00, AMC380500/ \$125.00, AMC380501/\$125.00, AMC380502/\$125.00, AMC380503/\$125.00, AMC380504/\$125.00, AMC380505/ \$125.00, AMC380506/\$125.00, AMC380507/\$125.00, AMC380508/\$125.00, AMC380509/\$125.00, AMC380510/ \$125.00, AMC380511/\$125.00, AMC380512/\$125.00, AMC380513/\$125.00, AMC380514/\$125.00, AMC380515/ \$125.00, AMC380516/\$125.00, AMC380517/\$125.00, AMC380518/\$125.00, AMC380519/\$125.00, AMC380520/ \$125.00, AMC380521/\$125.00, AMC380522/\$125.00, AMC380523/\$125.00, AMC380524/\$125.00, AMC380525/ \$125.00, AMC380526/\$125.00, AMC380527/\$125.00, AMC380528/\$125.00, AMC380529/\$125.00, AMC380530/ \$125.00, AMC380531/\$125.00, AMC380532/\$125.00, AMC380533/\$125.00, AMC380534/\$125.00, AMC380535/ \$125.00, AMC380536/\$125.00, AMC380537/\$125.00, AMC380538/\$125.00, AMC380539/\$125.00, AMC380540/ \$125.00, AMC380541/\$125.00, AMC380542/\$125.00,	MAINT 2007 (235)	- n/a -	29375.00

		AMC380543/\$125.00, AMC380544/\$125.00, AMC380545/ \$125.00, AMC380546/\$125.00, AMC380547/\$125.00, AMC380548/\$125.00, AMC380549/\$125.00, AMC380550/ \$125.00, AMC380551/\$125.00, AMC380552/\$125.00, AMC380553/\$125.00, AMC380554/\$125.00, AMC380555/ \$125.00, AMC380556/\$125.00, AMC380557/\$125.00, AMC380558/\$125.00, AMC380559/\$125.00, AMC380560/ \$125.00, AMC380561/\$125.00, AMC380562/\$125.00, AMC380563/\$125.00, AMC380564/\$125.00, AMC380565/ \$125.00, AMC380566/\$125.00, AMC380567/\$125.00, AMC380568/\$125.00, AMC380569/\$125.00, AMC380570/ \$125.00, AMC380571/\$125.00, AMC380572/\$125.00, AMC380573/\$125.00, AMC380574/\$125.00, AMC380575/ \$125.00, AMC380576/\$125.00, AMC380577/\$125.00, AMC380578/\$125.00, AMC380579/\$125.00, AMC380580/ \$125.00, AMC380581/\$125.00, AMC380582/\$125.00, AMC380583/\$125.00, AMC380584/\$125.00, AMC380585/ \$125.00, AMC380586/\$125.00, AMC380587/\$125.00, AMC380588/\$125.00, AMC380589/\$125.00, AMC380590/ \$125.00, AMC380591/\$125.00, AMC380592/\$125.00, AMC380593/\$125.00, AMC380594/\$125.00, AMC380595/ \$125.00, AMC380596/\$125.00, AMC380597/\$125.00, AMC380598/\$125.00, AMC380599/\$125.00, AMC380600/ \$125.00, AMC380601/\$125.00, AMC380602/\$125.00, AMC380603/\$125.00, AMC380604/\$125.00, AMC380605/ \$125.00, AMC380606/\$125.00, AMC380607/\$125.00, AMC380608/\$125.00, AMC380609/\$125.00, AMC380610/ \$125.00, AMC380611/\$125.00, AMC380612/\$125.00, AMC380613/\$125.00, AMC380614/\$125.00, AMC380615/ \$125.00, AMC380616/\$125.00, AMC380617/\$125.00, AMC380618/\$125.00, AMC380619/\$125.00, AMC380620/ \$125.00, AMC380621/\$125.00, AMC380622/\$125.00, AMC380623/\$125.00, AMC380624/\$125.00, AMC380625/ \$125.00, AMC380626/\$125.00, AMC380627/\$125.00, AMC380628/\$125.00, AMC380629/\$125.00, AMC380630/ \$125.00, AMC380631/\$125.00, AMC380632/\$125.00, AMC380633/\$125.00, AMC380634/\$125.00, AMC380635/ \$125.00, AMC380636/\$125.00, AMC380637/\$125.00, AMC380638/\$125.00, AMC380639/\$125.00, AMC380640/ \$125.00, AMC380641/\$125.00, AMC380642/\$125.00, AMC380643/\$125.00, AMC380644/\$125.00, AMC380645/ \$125.00, AMC380646/\$125.00, AMC380647/\$125.00, AMC380648/\$125.00, AMC380649/\$125.00, AMC380650/ \$125.00, AMC380651/\$125.00, AMC380652/\$125.00, AMC380653/\$125.00, AMC380654/\$125.00, AMC380655/ \$125.00, AMC380656/\$125.00, AMC380657/\$125.00, AMC380658/\$125.00, AMC380659/\$125.00, AMC380660/ \$125.00			
4	1.00	OVERPAYMENT / OVERPAYMENT OF FEES / OVERPAYMENT OF MORE THAN \$1 (455)		- n/a -	170.00 <i>Refunded \$21.07 as</i>
TOTAL:				\$40,120.00	

PAYMENT INFORMATION				
1	AMOUNT:	\$40,120.00	POSTMARKED:	3/9/07 0:00
	TYPE:	CHECK	RECEIVED:	03/12/2007
	CHECK NO:	8217		
	NAME:	HILLARD, PATRICK D 1189 WINTERGATE CIRCLE CASTLE ROCK CO 80104		
REMARKS				

1	AMOUNT:	\$40,120.00	POSTMARKED:	3/9/07 0:00
	TYPE:	CHECK	RECEIVED:	03/12/2007
	CHECK NO:	8217		
	NAME:	HILLARD, PATRICK D 1189 WINTERGATE CIRCLE CASTLE ROCK CO 80104		

This receipt was generated by the automated BLM Collections and Billing System and is a paper representation of a portion of the official electronic record contained therein.

NOTICE!!

These documents have been scanned!

Do not place un-scanned documents beneath this notice!

Do not remove this notice from this file!

GPO Jacket No. 560-102
Print Order 61540
Rise Business Services, LLC
Job=AZ15 5/28/2019



Box Number= AZ15092



Claim Begin-End: AMC380426-AMC380660

2 Correspondence



AZ15092-7

AMC379989-AMC380426

**NO
DOCUMENTS
FOUND**

NO DOCUMENTS FOUND
NO DOCUMENTS FOUND

NOTICE!!

These documents have been scanned!

Do not place un-scanned documents beneath this notice!

Do not remove this notice from this file!

GPO Jacket No. 560-102
Print Order 61540
Rise Business Services, LLC
Job=AZ15 5/28/2019



Box Number= AZ15092



Claim Begin-End: AMC380426-AMC380660

3 Transfers



AZ15092-7

AMC379989-AMC380426

**NO
DOCUMENTS
FOUND**

NO DOCUMENTS FOUND
NO DOCUMENTS FOUND

NOTICE!!

These documents have been scanned!

Do not place un-scanned documents beneath this notice!

Do not remove this notice from this file!

GPO Jacket No. 560-102
Print Order 61540
Rise Business Services, LLC
Job=AZ15 5/28/2019



Box Number= AZ15092



Claim Begin-End: AMC380426-AMC380660

4 Annual Filings



AZ15092-7

AMC379989-AMC380426

**NO
DOCUMENTS
FOUND**

NO DOCUMENTS FOUND
NO DOCUMENTS FOUND

NOTICE!!

These documents have been scanned!

Do not place un-scanned documents beneath this notice!

Do not remove this notice from this file!

GPO Jacket No. 560-102
Print Order 61540
Rise Business Services, LLC
Job=AZ15 5/28/2019



Box Number= AZ15092



Claim Begin-End: AMC380426-AMC380660

5 Miscellaneous



AZ15092-7

AMC379989-AMC380426

**NO
DOCUMENTS
FOUND**

NO DOCUMENTS FOUND
NO DOCUMENTS FOUND

NOTICE!!

These documents have been scanned!

Do not place un-scanned documents beneath this notice!

Do not remove this notice from this file!

GPO Jacket No. 560-102
Print Order 61540
Rise Business Services, LLC
Job=AZ15 5/28/2019



Box Number= AZ15092



Claim Begin-End: AMC380426-AMC380660

6 Location Notices-Amendments and Supporting Documents



AZ15092-7

AMC379989-AMC380426

Return to:

Judy M. Pratt
2182 So. Dover Way
Lakewood, CO 80227

LOCATION NOTICE FOR LODE MINING CLAIM

NOTICE IS HEREBY GIVEN that the **FB 49** lode mining claim has been located by Patrick Hillard, whose current mailing address is P.O. Box 388, Kanab, UT, 84741.

The general course of this claim is WEST and it is situated in Mohave County, Arizona.

The claim is 1,500 feet in length and 600 feet in width. This claim runs from the location monument on which this location notice is posted approximately 10 feet in a(n) EAST direction to the EAST end line and 1,490 feet in a(n) WEST direction to the WEST end line. The claim is marked by six monuments, one at each corner and one at the center of each end line of the claim.

The location monument on which this notice is posted is situated within Section 34, T38N, R6W Gila Salt River Base and Meridian, Arizona, and this claim encompasses portions of the following quarter section(s), Section(s), Township(s) and Range(s), Gila Salt River Base and Meridian, Arizona:

NW AND NE SEC 34, T38N, R6W

The locality of this claim with reference to some natural object or permanent monument and additional information (if any) concerning its locality are as follows:

The SOUTHEAST corner of this claim is 3780 feet North and 17150 feet West from the SE corner, Section 31, T38N, R5W.

Dated and posted on the ground January 19, 2007.

LOCATOR



Agent for Patrick Hillard

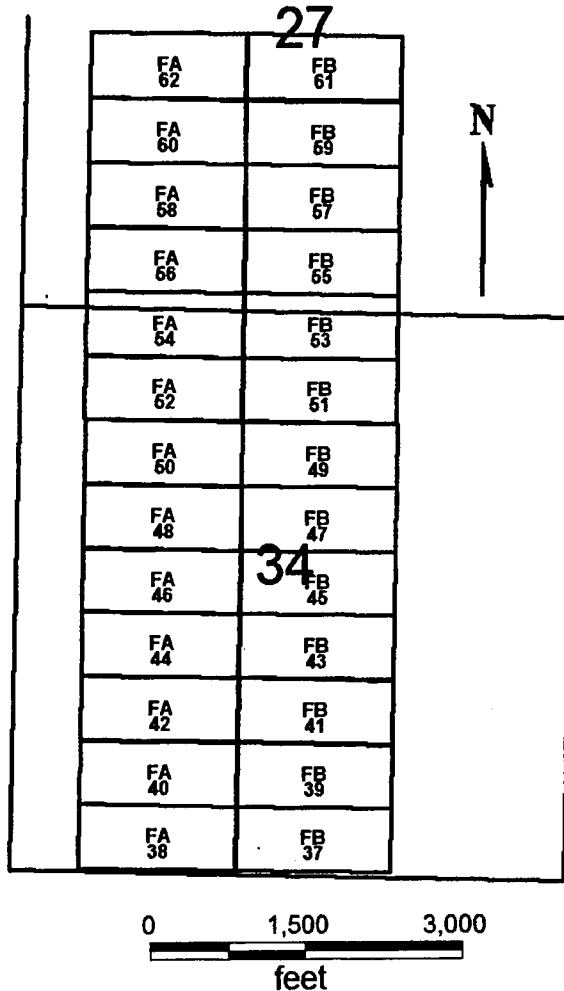
PHOENIX, ARIZONA

2007 MAR 12 A 11:27

RECEIVED
B.L.M. AZ STATE OFFICE

AMC 380484

**FA 38-62 (EVENS)
FB 37-61 (ODDS)
T38N R6W**



PHOENIX, ARIZONA

2001 MAR 12 A 11:27

RECEIVED
B.L.M. AZ STATE OFFICE

**FA 38-62 (EVENS)
FB 37-61 (ODDS)**

All claims are 1500 x 600

Sides are E-W and ends are N-S

All locations, corners and end centers are 5' 2x2 wood posts with metal tags

Located by:

Patrick Hillard
Box 388
Kanab, Utah 84741

Mohave Co., Arizona
Sections 27 and 34, T38N, R6W
Gila Salt River Meridian

ANC 380484

Return to:

Judy M. Pratt
2182 So. Dover Way
Lakewood, CO 80227

LOCATION NOTICE FOR LODE MINING CLAIM

NOTICE IS HEREBY GIVEN that the **FB 51** lode mining claim has been located by Patrick Hillard, whose current mailing address is P.O. Box 388, Kanab, UT, 84741.

The general course of this claim is WEST and it is situated in Mohave County, Arizona.

The claim is 1,500 feet in length and 600 feet in width. This claim runs from the location monument on which this location notice is posted approximately 10 feet in a(n) EAST direction to the EAST end line and 1,490 feet in a(n) WEST direction to the WEST end line. The claim is marked by six monuments, one at each corner and one at the center of each end line of the claim.

The location monument on which this notice is posted is situated within Section 34, T38N, R6W Gila Salt River Base and Meridian, Arizona, and this claim encompasses portions of the following quarter section(s), Section(s), Township(s) and Range(s), Gila Salt River Base and Meridian, Arizona:

NW AND NE SEC 34, T38N, R6W

The locality of this claim with reference to some natural object or permanent monument and additional information (if any) concerning its locality are as follows:

The SOUTHEAST corner of this claim is 4380 feet North and 17150 feet West from the SE corner, Section 31, T38N, R5W.

Dated and posted on the ground January 21, 2007.

LOCATOR



Agent for Patrick Hillard

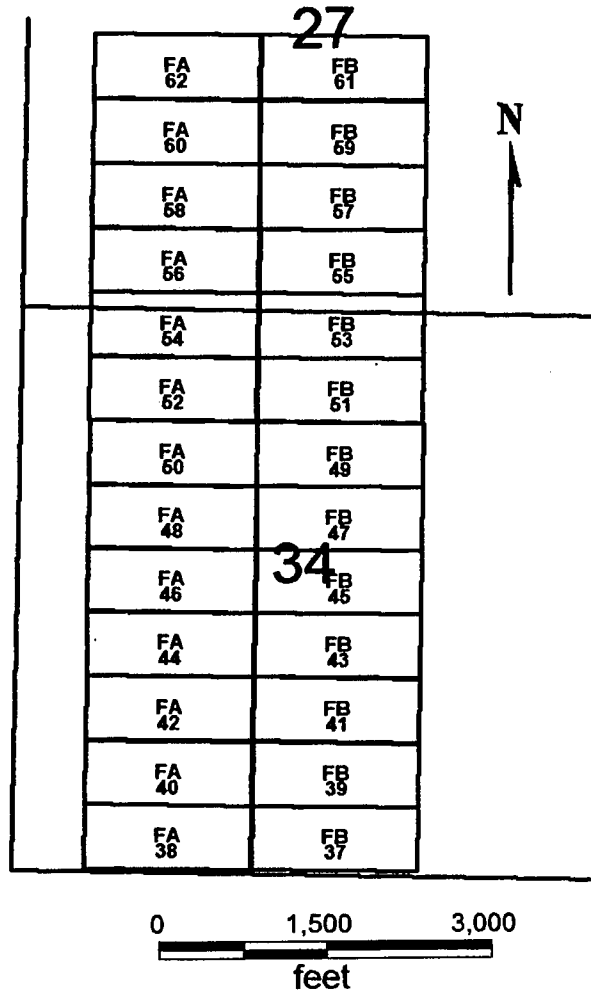
PHOENIX, ARIZONA

2007 MAR 12 A 11: 27

RECEIVED
B.L.M. AZ STATE OFFICE

AMC 380485

**FA 38-62 (EVENS)
FB 37-61 (ODDS)
T38N R6W**



RECEIVED
B.L.M. AZ STATE OFFICE
2007 MAR 12 A 11:28
PHOENIX, ARIZONA

**FA 38-62 (EVENS)
FB 37-61 (ODDS)**

All claims are 1500 x 600

Sides are E-W and ends are N-S

All locations, corners and end centers are 5' 2x2 wood posts with metal tags

Located by:

Patrick Hillard
Box 388
Kanab, Utah 84741

Mohave Co., Arizona
Sections 27 and 34, T38N, R6W
Gila Salt River Meridian

AMC 380485

Return to:

Judy M. Pratt
2182 So. Dover Way
Lakewood, CO 80227

LOCATION NOTICE FOR LODE MINING CLAIM

NOTICE IS HEREBY GIVEN that the **FB 53** lode mining claim has been located by Patrick Hillard, whose current mailing address is P.O. Box 388, Kanab, UT, 84741.

The general course of this claim is WEST and it is situated in Mohave County, Arizona.

The claim is 1,500 feet in length and 600 feet in width. This claim runs from the location monument on which this location notice is posted approximately 10 feet in a(n) EAST direction to the EAST end line and 1,490 feet in a(n) WEST direction to the WEST end line. The claim is marked by six monuments, one at each corner and one at the center of each end line of the claim.

The location monument on which this notice is posted is situated within Section 34, T38N, R6W Gila Salt River Base and Meridian, Arizona, and this claim encompasses portions of the following quarter section(s), Section(s), Township(s) and Range(s), Gila Salt River Base and Meridian, Arizona:

NW AND NE SEC 34, SE AND SW SEC 27, T38N, R6W

The locality of this claim with reference to some natural object or permanent monument and additional information (if any) concerning its locality are as follows:

The SOUTHEAST corner of this claim is 4980 feet North and 17150 feet West from the SE corner, Section 31, T38N, R5W.

Dated and posted on the ground January 21, 2007.

LOCATOR


Agent for Patrick Hillard

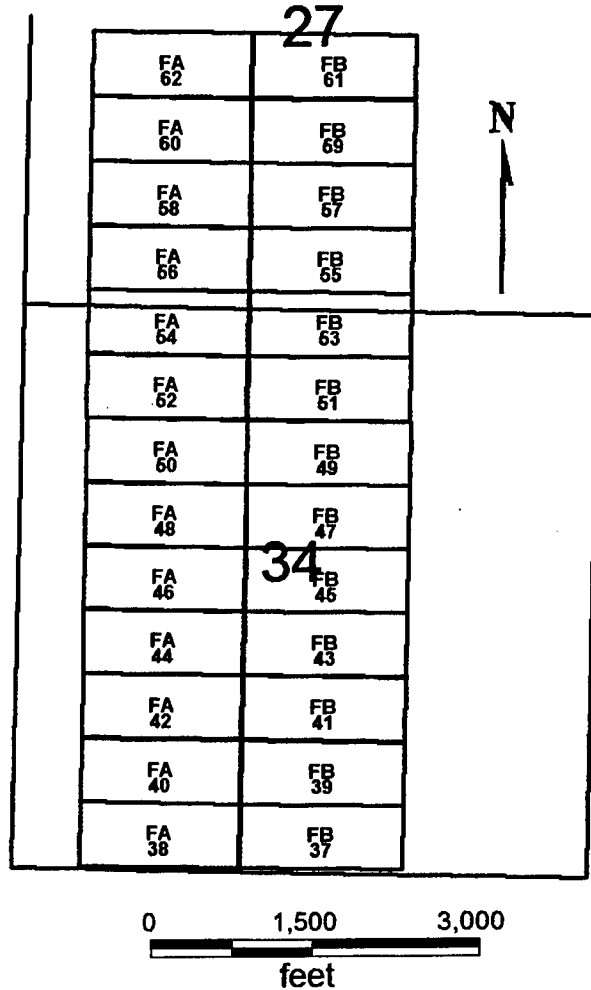
PHOENIX, ARIZONA

2007 MAR 12 A 11:28

RECEIVED
B.L.M. AZ STATE OFFICE

AMC 380486

**FA 38-62 (EVENS)
FB 37-61 (ODDS)
T38N R6W**



PHOENIX, ARIZONA

2001 MAR 12 A 11:28

RECEIVED
B.L.M. AZ STATE OFFICE

**FA 38-62 (EVENS)
FB 37-61 (ODDS)**

Sides are E-W and ends are N-S

All locations, corners and end centers are 5' 2x2 wood posts with metal tags

Located by:

Patrick Hillard
Box 388
Kanab, Utah 84741

All claims are 1500 x 600

Mohave Co., Arizona
Sections 27 and 34, T38N, R6W
Gila Salt River Meridian

AMC 380486

Return to:

Judy M. Pratt
2182 So. Dover Way
Lakewood, CO 80227

LOCATION NOTICE FOR LODE MINING CLAIM

NOTICE IS HEREBY GIVEN that the **FB 55** lode mining claim has been located by Patrick Hillard, whose current mailing address is P.O. Box 388, Kanab, UT, 84741.

The general course of this claim is WEST and it is situated in Mohave County, Arizona.

The claim is 1,500 feet in length and 600 feet in width. This claim runs from the location monument on which this location notice is posted approximately 10 feet in a(n) EAST direction to the EAST end line and 1,490 feet in a(n) WEST direction to the WEST end line. The claim is marked by six monuments, one at each corner and one at the center of each end line of the claim.

The location monument on which this notice is posted is situated within Section 27, T38N, R6W Gila Salt River Base and Meridian, Arizona, and this claim encompasses portions of the following quarter section(s), Section(s), Township(s) and Range(s), Gila Salt River Base and Meridian, Arizona:

SW AND SE SEC 27, T38N, R6W

The locality of this claim with reference to some natural object or permanent monument and additional information (if any) concerning its locality are as follows:

The SOUTHEAST corner of this claim is 5580 feet North and 17150 feet West from the SE corner, Section 31, T38N, R5W.

Dated and posted on the ground January 21, 2007.

LOCATOR


~~agent for~~ Patrick Hillard

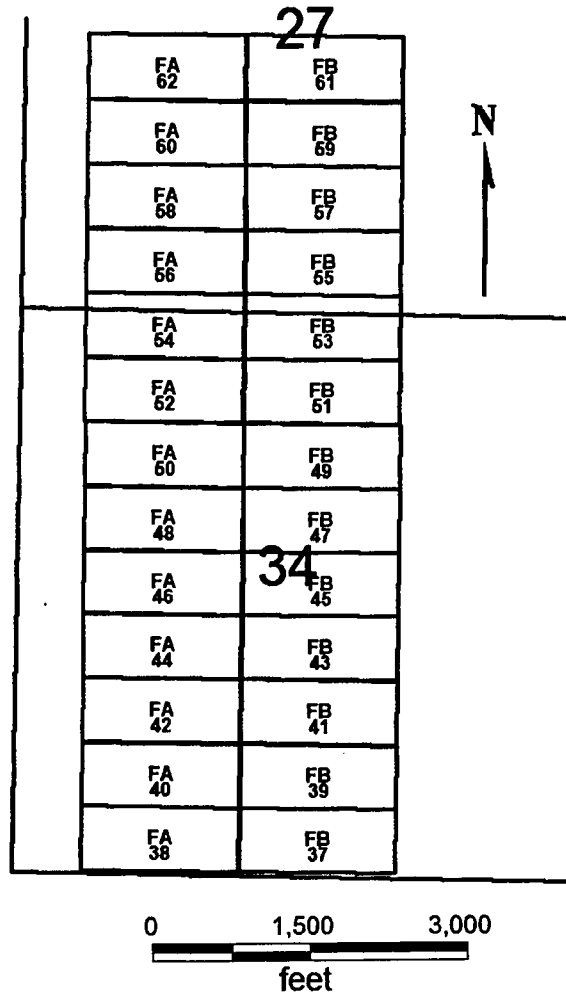
PHOENIX, ARIZONA

2007 MAR 12 A 11:28

RECEIVED
B.L.M. AZ STATE OFFICE

AMC 380487

**FA 38-62 (EVENS)
FB 37-61 (ODDS)
T38N R6W**



PHOENIX, ARIZONA

2001 MAR 12 A 11:28

RECEIVED
B.L.M. AZ STATE OFFICE

**FA 38-62 (EVENS)
FB 37-61 (ODDS)**

All claims are 1500 x 600

Sides are E-W and ends are N-S

All locations, corners and end centers are 5' 2x2 wood posts with metal tags

Located by:

Patrick Hillard
Box 388
Kanab, Utah 84741

Mohave Co., Arizona
Sections 27 and 34, T38N, R6W
Gila Salt River Meridian

AMC 380487

Return to:

Judy M. Pratt
2182 So. Dover Way
Lakewood, CO 80227

LOCATION NOTICE FOR LODE MINING CLAIM

NOTICE IS HEREBY GIVEN that the **FB 57** lode mining claim has been located by Patrick Hillard, whose current mailing address is P.O. Box 388, Kanab, UT, 84741.

The general course of this claim is WEST and it is situated in Mohave County, Arizona.

The claim is 1,500 feet in length and 600 feet in width. This claim runs from the location monument on which this location notice is posted approximately 10 feet in a(n) EAST direction to the EAST end line and 1,490 feet in a(n) WEST direction to the WEST end line. The claim is marked by six monuments, one at each corner and one at the center of each end line of the claim.

The location monument on which this notice is posted is situated within Section 27, T38N, R6W Gila Salt River Base and Meridian, Arizona, and this claim encompasses portions of the following quarter section(s), Section(s), Township(s) and Range(s), Gila Salt River Base and Meridian, Arizona:


SW AND SE SEC 27, T38N, R6W

The locality of this claim with reference to some natural object or permanent monument and additional information (if any) concerning its locality are as follows:

The SOUTHEAST corner of this claim is 6180 feet North and 17150 feet West from the SE corner, Section 31, T38N, R5W.

Dated and posted on the ground January 21, 2007.

LOCATOR

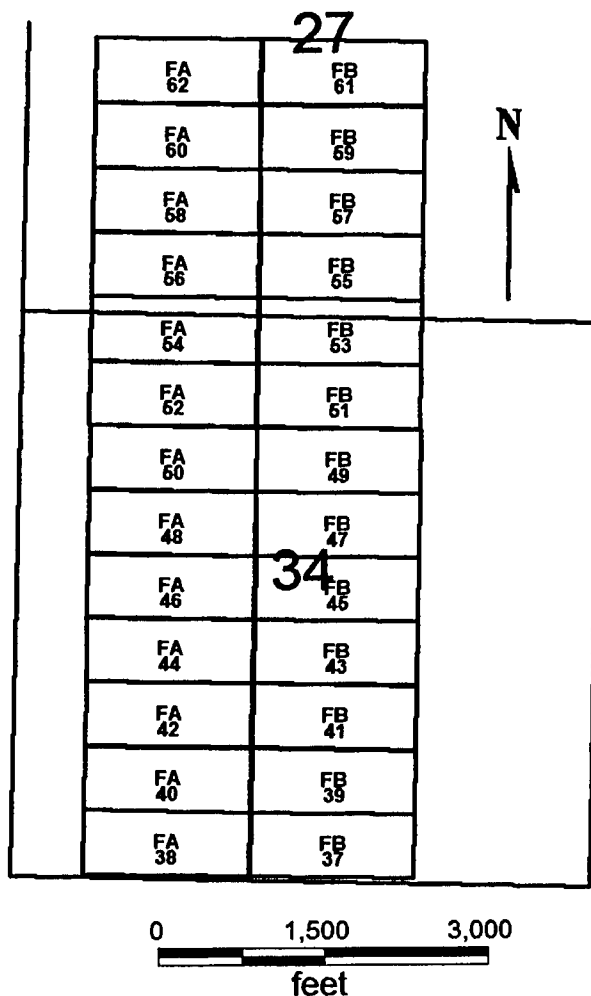


Agent for Patrick Hillard

RECEIVED
B.L.M. AZ STATE OFFICE
2007 MAR 12 A 11:28
PHOENIX, ARIZONA

AMC 380488

**FA 38-62 (EVENS)
FB 37-61 (ODDS)
T38N R6W**



PHOENIX, ARIZONA

2007 MAR 12 A 11: 28

RECEIVED
B.L.M. AZ STATE OFFICE

**FA 38-62 (EVENS)
FB 37-61 (ODDS)**

All claims are 1500 x 600

Sides are E-W and ends are N-S

All locations, corners and end centers are 5' 2x2 wood posts with metal tags

Located by:

Patrick Hillard
Box 388
Kanab, Utah 84741

Mohave Co., Arizona
Sections 27 and 34, T38N, R6W
Gila Salt River Meridian

AMC 380488

Return to:

Judy M. Pratt
2182 So. Dover Way
Lakewood, CO 80227

LOCATION NOTICE FOR LODE MINING CLAIM

NOTICE IS HEREBY GIVEN that the **FB 59** lode mining claim has been located by Patrick Hillard, whose current mailing address is P.O. Box 388, Kanab, UT, 84741.

The general course of this claim is WEST and it is situated in Mohave County, Arizona.

The claim is 1,500 feet in length and 600 feet in width. This claim runs from the location monument on which this location notice is posted approximately 10 feet in a(n) EAST direction to the EAST end line and 1,490 feet in a(n) WEST direction to the WEST end line. The claim is marked by six monuments, one at each corner and one at the center of each end line of the claim.

The location monument on which this notice is posted is situated within Section 27, T38N, R6W Gila Salt River Base and Meridian, Arizona, and this claim encompasses portions of the following quarter section(s), Section(s), Township(s) and Range(s), Gila Salt River Base and Meridian, Arizona:


SW AND SE SEC 27, T38N, R6W

The locality of this claim with reference to some natural object or permanent monument and additional information (if any) concerning its locality are as follows:

The SOUTHEAST corner of this claim is 6780 feet North and 17150 feet West from the SE corner, Section 31, T38N, R5W.

Dated and posted on the ground January 21, 2007.

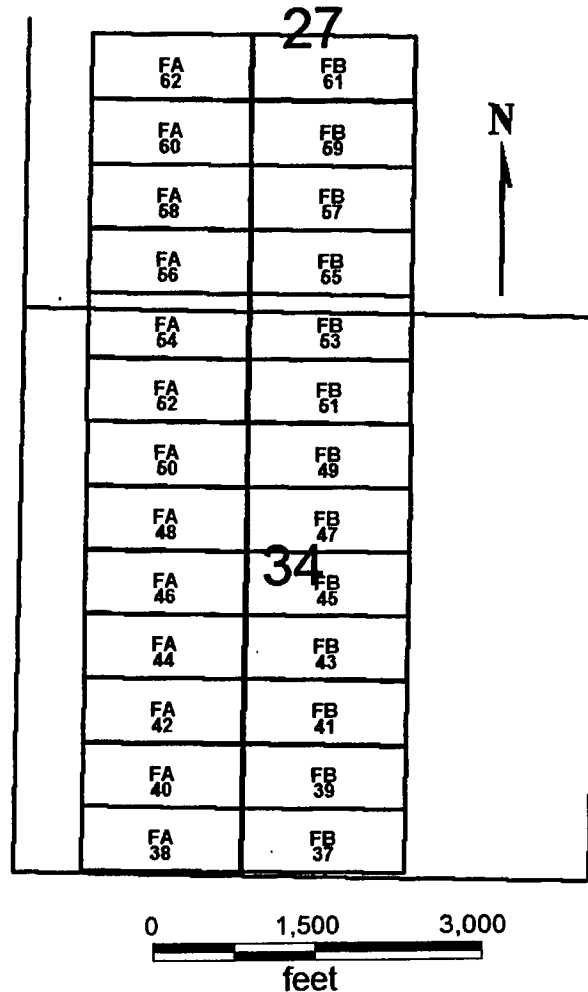
LOCATOR


Agent for Patrick Hillard

RECEIVED
B.L.M. AZ STATE OFFICE
2007 MAR 12 A 11:28
PHOENIX, ARIZONA

ANC 380489

**FA 38-62 (EVENS)
FB 37-61 (ODDS)
T38N R6W**



RECEIVED
B.L.M. AZ STATE OFFICE
2007 MAR 12 A 11:28
PHOENIX, ARIZONA

**FA 38-62 (EVENS)
FB 37-61 (ODDS)**

All claims are 1500 x 600

Sides are E-W and ends are N-S

All locations, corners and end centers are 5' 2x2 wood posts with metal tags

Located by:

Patrick Hillard
Box 388
Kanab, Utah 84741

Mohave Co., Arizona
Sections 27 and 34, T38N, R6W
Gila Salt River Meridian

AMC 380489

Return to:

Judy M. Pratt
2182 So. Dover Way
Lakewood, CO 80227

LOCATION NOTICE FOR LODE MINING CLAIM

NOTICE IS HEREBY GIVEN that the **FB 61** lode mining claim has been located by Patrick Hillard, whose current mailing address is P.O. Box 388, Kanab, UT, 84741.

The general course of this claim is WEST and it is situated in Mohave County, Arizona.

The claim is 1,500 feet in length and 600 feet in width. This claim runs from the location monument on which this location notice is posted approximately 10 feet in a(n) EAST direction to the EAST end line and 1,490 feet in a(n) WEST direction to the WEST end line. The claim is marked by six monuments, one at each corner and one at the center of each end line of the claim.

The location monument on which this notice is posted is situated within Section 27, T38N, R6W Gila Salt River Base and Meridian, Arizona, and this claim encompasses portions of the following quarter section(s), Section(s), Township(s) and Range(s), Gila Salt River Base and Meridian, Arizona:


SW AND SE SEC 27, T38N, R6W

The locality of this claim with reference to some natural object or permanent monument and additional information (if any) concerning its locality are as follows:

The SOUTHEAST corner of this claim is 7380 feet North and 17150 feet West from the SE corner, Section 31, T38N, R5W.

Dated and posted on the ground January 21, 2007.

LOCATOR



Agent for Patrick Hillard

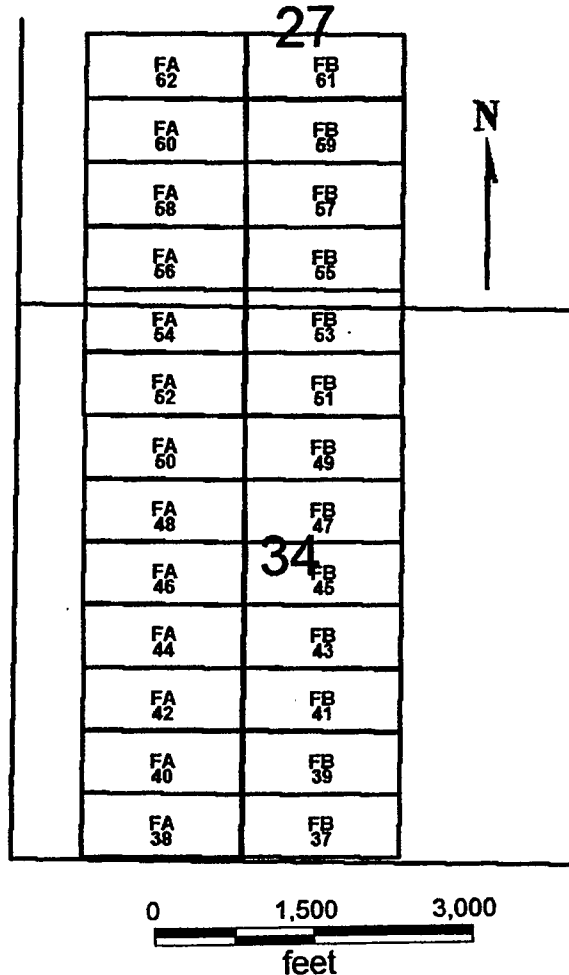
PHOENIX, ARIZONA

2007 MAR 12 A 11:28

RECEIVED
B.L.M. AZ STATE OFFICE

AMC 380490

**FA 38-62 (EVENS)
FB 37-61 (ODDS)
T38N R6W**



PHOENIX, ARIZONA

2001 MAR 12 A 11:28

RECEIVED
B.L.M. AZ STATE OFFICE

**FA 38-62 (EVENS)
FB 37-61 (ODDS)**

All claims are 1500 x 600

Sides are E-W and ends are N-S

All locations, corners and end centers are 5' 2x2 wood posts with metal tags

Located by:

Patrick Hillard
Box 388
Kanab, Utah 84741

Mohave Co., Arizona
Sections 27 and 34, T38N, R6W
Gila Salt River Meridian

AMC 380490

Return to:
Judy M. Pratt
2182 So. Dover Way
Lakewood, CO 80227

LOCATION NOTICE FOR LODE MINING CLAIM

NOTICE IS HEREBY GIVEN that the **GH 91** lode mining claim has been located by Patrick Hillard, whose current mailing address is P.O. Box 388, Kanab, UT, 84741.

The general course of this claim is SOUTH and it is situated in Mohave County, Arizona.

The claim is 1,500 feet in length and 600 feet in width. This claim runs from the location monument on which this location notice is posted approximately 10 feet in a NORTH direction to the NORTH end line center and 1,490 feet in a SOUTH direction to the SOUTH end line. The claim is marked by six monuments, one at each corner and one at the center of each end line of the claim.

The location monument on which this notice is posted is situated within Section 19, T38N, R3W Gila Salt River Base and Meridian, Arizona, and this claim encompasses portions of the following quarter section(s), Section(s), Township(s) and Range(s), Gila Salt River Base and Meridian, Arizona:

NW AND NE SEC 19, T38N, R3W

The locality of this claim with reference to some natural object or permanent monument and additional information (if any) concerning its locality are as follows:

The NORTHWEST corner of this claim is 4330 feet North and 13060 feet East from the SW corner of Section 23, T38N, R4W.

Dated and posted on the ground this 2 day of March, 2007.

LOCATOR

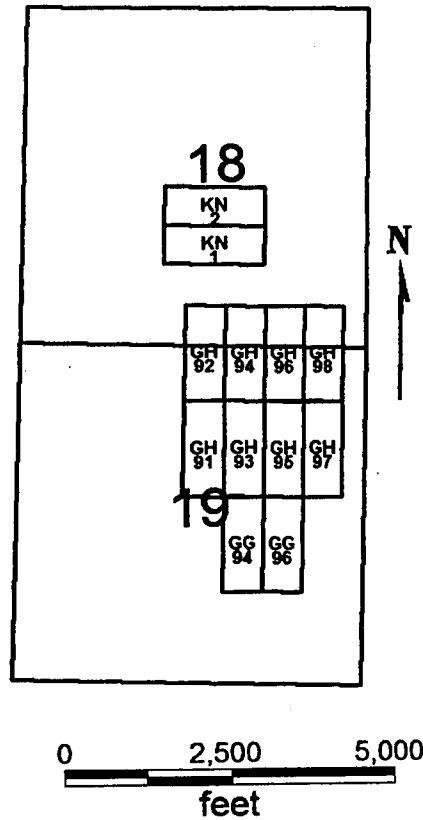


~~Agent for~~ Patrick Hillard

RECEIVED
B.L.M. AZ STATE OFFICE
2007 MAR 12 A 11:28
PHOENIX, ARIZONA

ANC 380491

GG 94, 96
GH 91-98
KN 1,2
T38N, R3W



RECEIVED
B.L.M. AZ STATE OFFICE
2001 MAR 12 A 11: 29
PHOENIX, ARIZONA

GG 94, 96
GH 91-98
KN 1,2

All claims are 1500 x 600

Sides of KN 1 and 2 are E-W and sides of all others shown are N-S.

All locations, corners and end centers are 5' 2x2 wood posts with metal tags

Located by:

Patrick Hillard
Box 388
Kanab, Utah 84741

Mohave Co., Arizona
Section 18, 19, T38N, R3W
Gila and Salt River Meridian

AMC 380491

Return to:
Judy M. Pratt
2182 So. Dover Way
Lakewood, CO 80227

LOCATION NOTICE FOR LODE MINING CLAIM

NOTICE IS HEREBY GIVEN that the **GH 92** lode mining claim has been located by Patrick Hillard, whose current mailing address is P.O. Box 388, Kanab, UT, 84741.

The general course of this claim is NORTH and it is situated in Mohave County, Arizona.

The claim is 1,500 feet in length and 600 feet in width. This claim runs from the location monument on which this location notice is posted approximately 10 feet in a SOUTH direction to the SOUTH end line center and 1,490 feet in a NORTH direction to the NORTH end line. The claim is marked by six monuments, one at each corner and one at the center of each end line of the claim.

The location monument on which this notice is posted is situated within Section 19, T38N, R3W Gila Salt River Base and Meridian, Arizona, and this claim encompasses portions of the following quarter section(s), Section(s), Township(s) and Range(s), Gila Salt River Base and Meridian, Arizona:

NW AND NE SEC 19, SW AND SE SEC 18, T38N, R3W

The locality of this claim with reference to some natural object or permanent monument and additional information (if any) concerning its locality are as follows:

The SOUTHWEST corner of this claim is 4330 feet North and 13060 feet East from the SW corner of Section 23, T38N, R4W.

Dated and posted on the ground this 2 day of March, 2007.

LOCATOR



Agent for Patrick Hillard

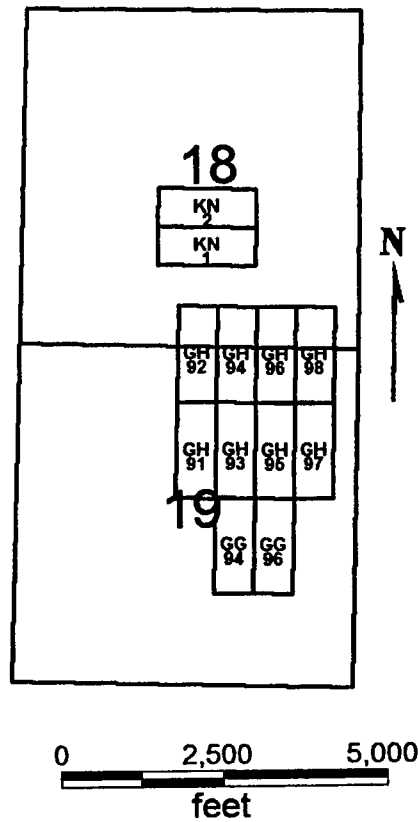
PHOENIX, ARIZONA

2007 MAR 12 A 11:29

RECEIVED
B.L.M. AZ STATE OFFICE

AMC 380492

GG 94, 96
GH 91-98
KN 1,2
T38N, R3W



RECEIVED
B.L.M. AZ STATE OFFICE
2007 MAR 12 A 11:29
PHOENIX, ARIZONA

GG 94, 96
GH 91-98
KN 1,2

All claims are 1500 x 600

Sides of KN 1 and 2 are E-W and sides of all others shown are N-S.

All locations, corners and end centers are 5' 2x2 wood posts with metal tags

Located by:

Patrick Hillard
Box 388
Kanab, Utah 84741

Mohave Co., Arizona
Section 18, 19, T38N, R3W
Gila and Salt River Meridian

AMC 380492

Return to:
Judy M. Pratt
2182 So. Dover Way
Lakewood, CO 80227

LOCATION NOTICE FOR LODE MINING CLAIM

NOTICE IS HEREBY GIVEN that the **GH 93** lode mining claim has been located by Patrick Hillard, whose current mailing address is P.O. Box 388, Kanab, UT, 84741.

The general course of this claim is SOUTH and it is situated in Mohave County, Arizona.

The claim is 1,500 feet in length and 600 feet in width. This claim runs from the location monument on which this location notice is posted approximately 10 feet in a NORTH direction to the NORTH end line center and 1,490 feet in a SOUTH direction to the SOUTH end line. The claim is marked by six monuments, one at each corner and one at the center of each end line of the claim.

The location monument on which this notice is posted is situated within Section 19, T38N, R3W Gila Salt River Base and Meridian, Arizona, and this claim encompasses portions of the following quarter section(s), Section(s), Township(s) and Range(s), Gila Salt River Base and Meridian, Arizona:

NE SEC 19, T38N, R3W

The locality of this claim with reference to some natural object or permanent monument and additional information (if any) concerning its locality are as follows:

The NORTHWEST corner of this claim is 4330 feet North and 13660 feet East from the SW corner of Section 23, T38N, R4W.

Dated and posted on the ground this 2 day of March, 2007.

LOCATOR


Agent for Patrick Hillard

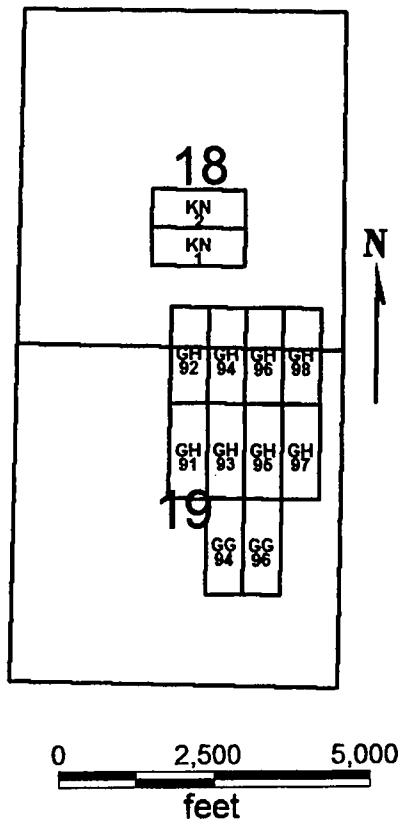
PHOENIX, ARIZONA

2007 MAR 12 A 11:29

RECEIVED
BLM, AZ STATE OFFICE

AMC 380493

GG 94, 96
GH 91-98
KN 1,2
T38N, R3W



RECEIVED
B.L.M. AZ STATE OFFICE
2007 MAR 12 A 11: 29
PHOENIX, ARIZONA

GG 94, 96
GH 91-98
KN 1,2

All claims are 1500 x 600

Sides of KN 1 and 2 are E-W and sides of all others shown are N-S.

All locations, corners and end centers are 5' 2x2 wood posts with metal tags

Located by:

Patrick Hillard
Box 388
Kanab, Utah 84741

Mohave Co., Arizona
Section 18, 19, T38N, R3W
Gila and Salt River Meridian

AMC 380493

Return to:
Judy M. Pratt
2182 So. Dover Way
Lakewood, CO 80227

LOCATION NOTICE FOR LODE MINING CLAIM

NOTICE IS HEREBY GIVEN that the **GH 94** lode mining claim has been located by Patrick Hillard, whose current mailing address is P.O. Box 388, Kanab, UT, 84741.

The general course of this claim is NORTH and it is situated in Mohave County, Arizona.

The claim is 1,500 feet in length and 600 feet in width. This claim runs from the location monument on which this location notice is posted approximately 10 feet in a SOUTH direction to the SOUTH end line center and 1,490 feet in a NORTH direction to the NORTH end line. The claim is marked by six monuments, one at each corner and one at the center of each end line of the claim.

The location monument on which this notice is posted is situated within Section 19, T38N, R3W Gila Salt River Base and Meridian, Arizona, and this claim encompasses portions of the following quarter section(s), Section(s), Township(s) and Range(s), Gila Salt River Base and Meridian, Arizona:

NE SEC 19, SE SEC 18, T38N, R3W

The locality of this claim with reference to some natural object or permanent monument and additional information (if any) concerning its locality are as follows:

The SOUTHWEST corner of this claim is 4330 feet North and 13660 feet East from the SW corner of Section 23, T38N, R4W.

Dated and posted on the ground this 2 day of March, 2007.

LOCATOR



Agent for Patrick Hillard

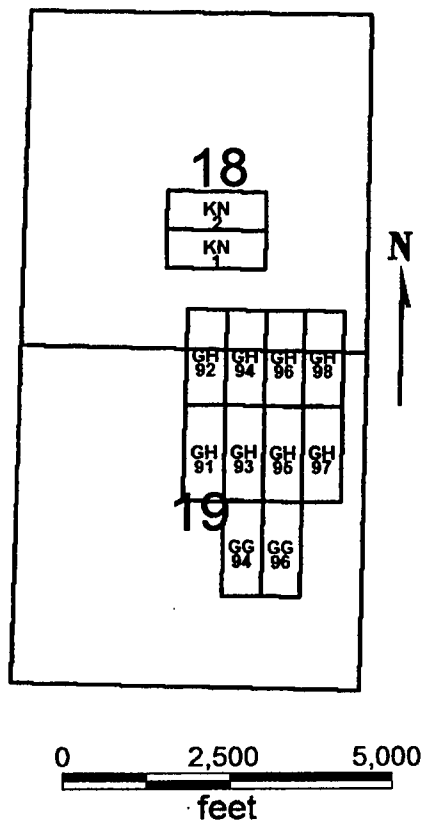
PHOENIX, ARIZONA

2007 MAR 12 AM 11:29

RECEIVED
B.L.M. AZ STATE OFFICE

AMC 380494

GG 94, 96
GH 91-98
KN 1,2
T38N, R3W



RECEIVED
B.L.M. STATE OFFICE
2007 MAR 12 A 11:29
PHOENIX, ARIZONA

GG 94, 96
GH 91-98
KN 1,2

All claims are 1500 x 600

Sides of KN 1 and 2 are E-W and sides of all others shown are N-S.

All locations, corners and end centers are 5' 2x2 wood posts with metal tags

Located by:

Patrick Hillard
Box 388
Kanab, Utah 84741

Mohave Co., Arizona
Section 18, 19, T38N, R3W
Gila and Salt River Meridian

AMC 380494

Return to:
Judy M. Pratt
2182 So. Dover Way
Lakewood, CO 80227

LOCATION NOTICE FOR LODE MINING CLAIM

NOTICE IS HEREBY GIVEN that the **GH 95** lode mining claim has been located by Patrick Hillard, whose current mailing address is P.O. Box 388, Kanab, UT, 84741.

The general course of this claim is SOUTH and it is situated in Mohave County, Arizona.

The claim is 1,500 feet in length and 600 feet in width. This claim runs from the location monument on which this location notice is posted approximately 10 feet in a NORTH direction to the NORTH end line center and 1,490 feet in a SOUTH direction to the SOUTH end line. The claim is marked by six monuments, one at each corner and one at the center of each end line of the claim.

The location monument on which this notice is posted is situated within Section 19, T38N, R3W Gila Salt River Base and Meridian, Arizona, and this claim encompasses portions of the following quarter section(s), Section(s), Township(s) and Range(s), Gila Salt River Base and Meridian, Arizona:

NE SEC 19, T38N, R3W

The locality of this claim with reference to some natural object or permanent monument and additional information (if any) concerning its locality are as follows:

The NORTHWEST corner of this claim is 4330 feet North and 14260 feet East from the SW corner of Section 23, T38N, R4W.

Dated and posted on the ground this 2 day of March, 2007.

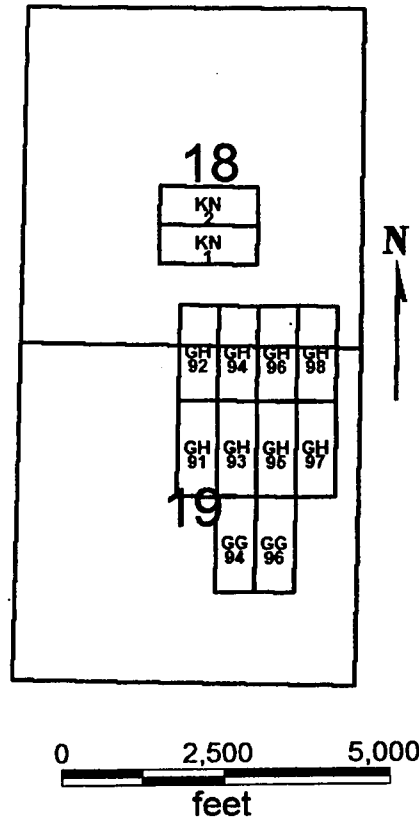
LOCATOR


Agent for Patrick Hillard

RECEIVED
B.L.M. AZ STATE OFFICE
2007 MAR 12 A 11:29
PHOENIX, ARIZONA

AMC 380495

GG 94, 96
GH 91-98
KN 1,2
T38N, R3W



RECEIVED
B.L.M. AZ STATE OFFICE
2007 MAR 12 A 11:29
PHOENIX, ARIZONA

GG 94, 96
GH 91-98
KN 1,2

All claims are 1500 x 600

Sides of KN 1 and 2 are E-W and sides of all others shown are N-S.

All locations, corners and end centers are 5' 2x2 wood posts with metal tags

Located by:

Patrick Hillard
Box 388
Kanab, Utah 84741

Mohave Co., Arizona
Section 18, 19, T38N, R3W
Gila and Salt River Meridian

AMC 380495

Return to:
Judy M. Pratt
2182 So. Dover Way
Lakewood, CO 80227

LOCATION NOTICE FOR LODE MINING CLAIM

NOTICE IS HEREBY GIVEN that the **GH 96** lode mining claim has been located by Patrick Hillard, whose current mailing address is P.O. Box 388, Kanab, UT, 84741.

The general course of this claim is NORTH and it is situated in Mohave County, Arizona.

The claim is 1,500 feet in length and 600 feet in width. This claim runs from the location monument on which this location notice is posted approximately 10 feet in a SOUTH direction to the SOUTH end line center and 1,490 feet in a NORTH direction to the NORTH end line. The claim is marked by six monuments, one at each corner and one at the center of each end line of the claim.

The location monument on which this notice is posted is situated within Section 19, T38N, R3W Gila Salt River Base and Meridian, Arizona, and this claim encompasses portions of the following quarter section(s), Section(s), Township(s) and Range(s), Gila Salt River Base and Meridian, Arizona:

NE SEC 19, SE SEC 18, T38N, R3W

The locality of this claim with reference to some natural object or permanent monument and additional information (if any) concerning its locality are as follows:

The SOUTHWEST corner of this claim is 4330 feet North and 14260 feet East from the SW corner of Section 23, T38N, R4W.

Dated and posted on the ground this 02 day of March, 2007.

LOCATOR


Agent for Patrick Hillard

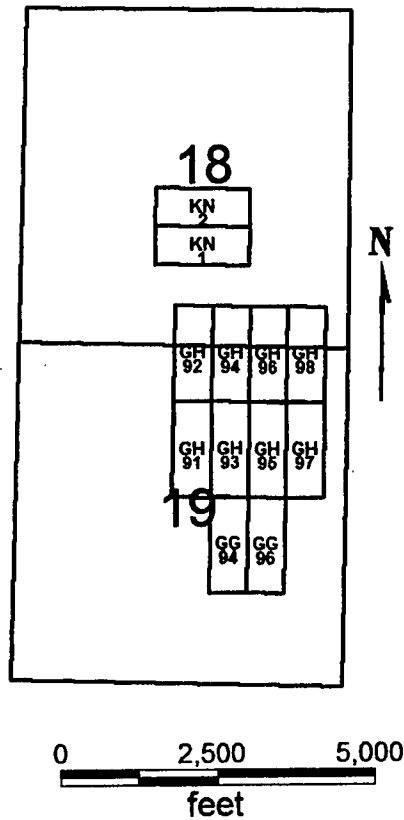
PHOENIX, ARIZONA

2007 MAR 12 A 11:29

RECEIVED
B.L.M. / Z STATE OFFICE

AMC 380496

GG 94, 96
GH 91-98
KN 1,2
T38N, R3W



RECEIVED
B.L.M. AZ STATE OFFICE
2007 MAR 12 A 11: 29
PHOENIX, ARIZONA

GG 94, 96
GH 91-98
KN 1,2

All claims are 1500 x 600

Sides of KN 1 and 2 are E-W and sides of all others shown are N-S.

All locations, corners and end centers are 5' 2x2 wood posts with metal tags

Located by:

Patrick Hillard
Box 388
Kanab, Utah 84741

Mohave Co., Arizona
Section 18, 19, T38N, R3W
Gila and Salt River Meridian

AMC 380496

Return to:
Judy M. Pratt
2182 So. Dover Way
Lakewood, CO 80227

LOCATION NOTICE FOR LODE MINING CLAIM

NOTICE IS HEREBY GIVEN that the **GH 97** lode mining claim has been located by Patrick Hillard, whose current mailing address is P.O. Box 388, Kanab, UT, 84741.

The general course of this claim is SOUTH and it is situated in Mohave County, Arizona.

The claim is 1,500 feet in length and 600 feet in width. This claim runs from the location monument on which this location notice is posted approximately 10 feet in a NORTH direction to the NORTH end line center and 1,490 feet in a SOUTH direction to the SOUTH end line. The claim is marked by six monuments, one at each corner and one at the center of each end line of the claim.

The location monument on which this notice is posted is situated within Section 19, T38N, R3W Gila Salt River Base and Meridian, Arizona, and this claim encompasses portions of the following quarter section(s), Section(s), Township(s) and Range(s), Gila Salt River Base and Meridian, Arizona:

NE SEC 19, T38N, R3W

The locality of this claim with reference to some natural object or permanent monument and additional information (if any) concerning its locality are as follows:

The NORTHWEST corner of this claim is 4330 feet North and 14860 feet East from the SW corner of Section 23, T38N, R4W.

Dated and posted on the ground this 2 day of March, 2007.

LOCATOR


Agent for Patrick Hillard

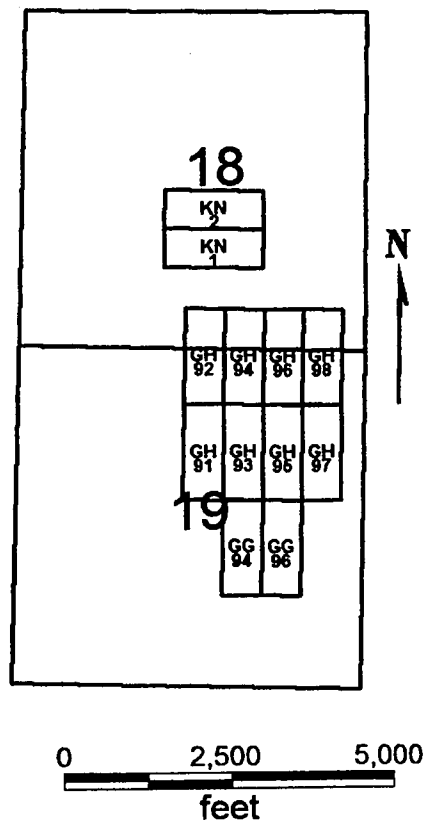
PHOENIX, ARIZONA

2007 MAR 12 A 11: 29

RECEIVED
BLM. AZ STATE OFFICE

AMC 380497

GG 94, 96
GH 91-98
KN 1,2
T38N, R3W



RECEIVED
B.L.M. AZ STATE OFFICE
2007 MAR 12 A 11:29
PHOENIX, ARIZONA

GG 94, 96
GH 91-98
KN 1,2

All claims are 1500 x 600

Sides of KN 1 and 2 are E-W and sides of all others shown are N-S.

All locations, corners and end centers are 5' 2x2 wood posts with metal tags

Located by:

Patrick Hillard
Box 388
Kanab, Utah 84741

Mohave Co., Arizona
Section 18, 19, T38N, R3W
Gila and Salt River Meridian

ANG 380497

Return to:
Judy M. Pratt
2182 So. Dover Way
Lakewood, CO 80227

LOCATION NOTICE FOR LODE MINING CLAIM

NOTICE IS HEREBY GIVEN that the **GH 98** lode mining claim has been located by Patrick Hillard, whose current mailing address is P.O. Box 388, Kanab, UT, 84741.

The general course of this claim is NORTH and it is situated in Mohave County, Arizona.

The claim is 1,500 feet in length and 600 feet in width. This claim runs from the location monument on which this location notice is posted approximately 10 feet in a SOUTH direction to the SOUTH end line center and 1,490 feet in a NORTH direction to the NORTH end line. The claim is marked by six monuments, one at each corner and one at the center of each end line of the claim.

The location monument on which this notice is posted is situated within Section 19, T38N, R3W Gila Salt River Base and Meridian, Arizona, and this claim encompasses portions of the following quarter section(s), Section(s), Township(s) and Range(s), Gila Salt River Base and Meridian, Arizona:

NE SEC 19, SE SEC 18, T38N, R3W

The locality of this claim with reference to some natural object or permanent monument and additional information (if any) concerning its locality are as follows:

The SOUTHWEST corner of this claim is 4330 feet North and 14860 feet East from the SW corner of Section 23, T38N, R4W.

Dated and posted on the ground this 2 day of March, 2007.

LOCATOR


Agent for Patrick Hillard

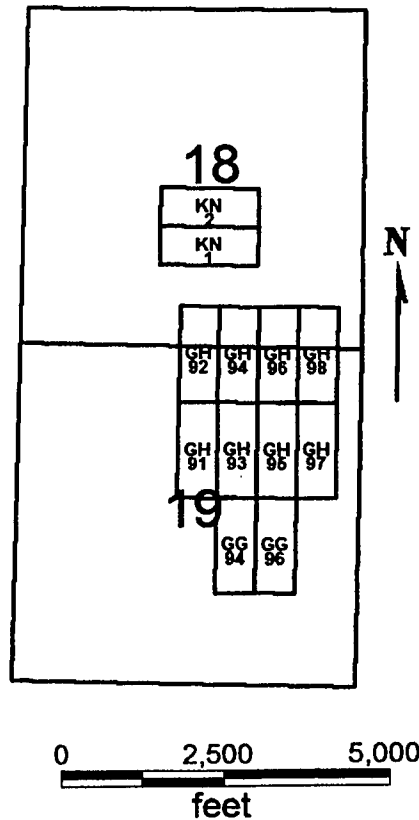
PHOENIX, ARIZONA

2007 MAR 12 A 11:29

RECEIVED
B.L.M. AZ STATE OFFICE

AMC 380498

GG 94, 96
GH 91-98
KN 1,2
T38N, R3W



PHOENIX, ARIZONA

2001 MAR 12 A 11: 29

RECEIVED
B.L.M. AZ STATE OFFICE

GG 94, 96
GH 91-98
KN 1,2

All claims are 1500 x 600

Sides of KN 1 and 2 are E-W and sides of all others shown are N-S.

All locations, corners and end centers are 5' 2x2 wood posts with metal tags

Located by:

Patrick Hillard
Box 388
Kanab, Utah 84741

Mohave Co., Arizona
Section 18, 19, T38N, R3W
Gila and Salt River Meridian

AMC 380498

Return to:
Judy M. Pratt
2182 So. Dover Way
Lakewood, CO 80227

LOCATION NOTICE FOR LOPE MINING CLAIM

NOTICE IS HEREBY GIVEN that the **GG 94** lode mining claim has been located by Patrick Hillard, whose current mailing address is P.O. Box 388, Kanab, UT, 84741.

The general course of this claim is NORTH and it is situated in Mohave County, Arizona.

The claim is 1,500 feet in length and 600 feet in width. This claim runs from the location monument on which this location notice is posted approximately 10 feet in a SOUTH direction to the SOUTH end line center and 1,490 feet in a NORTH direction to the NORTH end line. The claim is marked by six monuments, one at each corner and one at the center of each end line of the claim.

The location monument on which this notice is posted is situated within Section 19, T38N, R3W Gila Salt River Base and Meridian, Arizona, and this claim encompasses portions of the following quarter section(s), Section(s), Township(s) and Range(s), Gila Salt River Base and Meridian, Arizona:

SE AND NE SEC 19, T38N, R3W

The locality of this claim with reference to some natural object or permanent monument and additional information (if any) concerning its locality are as follows:

The SOUTHWEST corner of this claim is 1330 feet North and 13660 feet East from the SW corner of Section 23, T38N, R4W.

Dated and posted on the ground January 26, 2007.

LOCATOR


Patrick Hillard

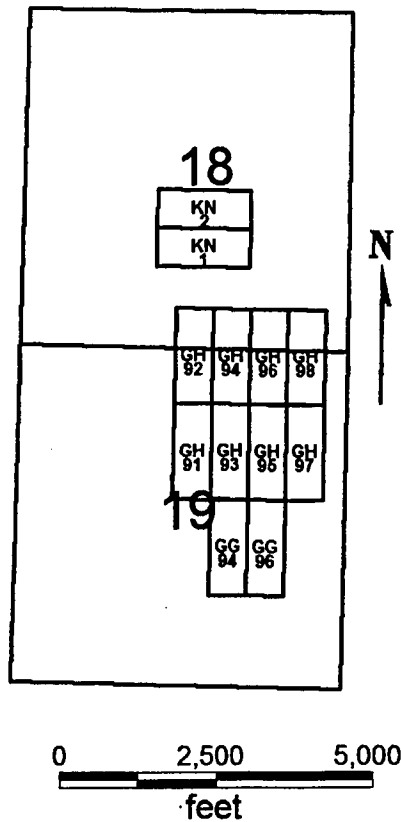
PHOENIX, ARIZONA

2007 MAR 12 A 11:29

RECEIVED
B.L.M. AZ STATE OFFICE

AMC 380499

GG 94, 96
GH 91-98
KN 1,2
T38N, R3W



RECEIVED
B.L.M. AZ STATE OFFICE
2001 MAR 12 A 11:30
PHOENIX, ARIZONA

GG 94, 96
GH 91-98
KN 1,2

All claims are 1500 x 600

Sides of KN 1 and 2 are E-W and sides of all others shown are N-S.

All locations, corners and end centers are 5' 2x2 wood posts with metal tags

Located by:

Patrick Hillard
Box 388
Kanab, Utah 84741

Mohave Co., Arizona
Section 18, 19, T38N, R3W
Gila and Salt River Meridian

AMC 380499

Return to:
Judy M. Pratt
2182 So. Dover Way
Lakewood, CO 80227

LOCATION NOTICE FOR LODE MINING CLAIM

NOTICE IS HEREBY GIVEN that the **GG 96** lode mining claim has been located by Patrick Hillard, whose current mailing address is P.O. Box 388, Kanab, UT, 84741.

The general course of this claim is NORTH and it is situated in Mohave County, Arizona.

The claim is 1,500 feet in length and 600 feet in width. This claim runs from the location monument on which this location notice is posted approximately 10 feet in a SOUTH direction to the SOUTH end line center and 1,490 feet in a NORTH direction to the NORTH end line. The claim is marked by six monuments, one at each corner and one at the center of each end line of the claim.

The location monument on which this notice is posted is situated within Section 19, T38N, R3W Gila Salt River Base and Meridian, Arizona, and this claim encompasses portions of the following quarter section(s), Section(s), Township(s) and Range(s), Gila Salt River Base and Meridian, Arizona:

SE AND NE SEC 19, T38N, R3W

The locality of this claim with reference to some natural object or permanent monument and additional information (if any) concerning its locality are as follows:

The SOUTHWEST corner of this claim is 1330 feet North and 14260 feet East from the SW corner of Section 23, T38N, R4W.

Dated and posted on the ground January 26, 2007.

LOCATOR


Patrick Hillard

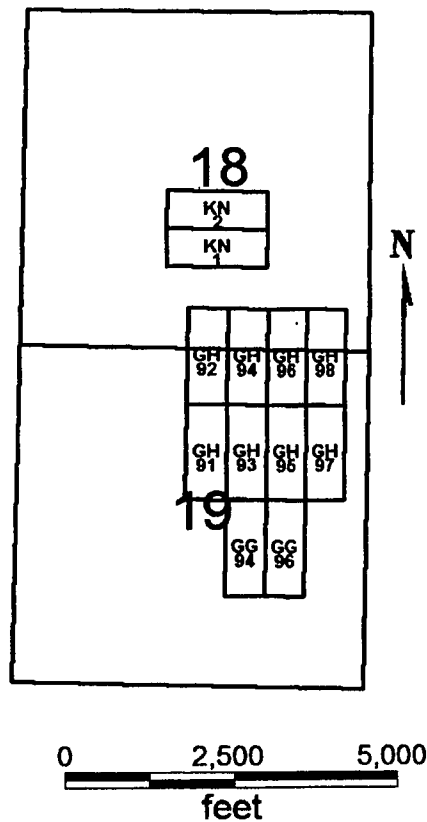
PHOENIX, ARIZONA

2007 MAR 12 A 11:30

RECEIVED
B.L.M. AZ STATE OFFICE

AMC 380500

GG 94, 96
GH 91-98
KN 1,2
T38N, R3W



RECEIVED
B.L.M. AZ STATE OFFICE
2007 MAR 12 A 11:30
PHOENIX, ARIZONA

GG 94, 96
GH 91-98
KN 1,2

All claims are 1500 x 600

Sides of KN 1 and 2 are E-W and sides of all others shown are N-S.

All locations, corners and end centers are 5' 2x2 wood posts with metal tags

Located by:

Patrick Hillard
Box 388
Kanab, Utah 84741

Mohave Co., Arizona
Section 18, 19, T38N, R3W
Gila and Salt River Meridian

AMC 380500

Return to:

Judy M. Pratt
2182 So. Dover Way
Lakewood, CO 80227

LOCATION NOTICE FOR LODE MINING CLAIM

NOTICE IS HEREBY GIVEN that the **KN 1** lode mining claim has been located by Patrick Hillard, whose current mailing address is P.O. Box 388, Kanab, UT, 84741.

The general course of this claim is **EAST** and it is situated in Mohave County, Arizona.

The claim is 1,500 feet in length and 600 feet in width. This claim runs from the location monument on which this location notice is posted approximately 10 feet in a(n) **WEST** direction to the **WEST** end line center and 1,490 feet in a(n) **EAST** direction to the **EAST** end line. The claim is marked by six monuments, one at each corner and one at the center of each end line of the claim.

The location monument on which this notice is posted is situated within Section 18, T38N, R3W Gila Salt River Base and Meridian, Arizona, and this claim encompasses portions of the following quarter section(s), Section(s), Township(s) and Range(s), Gila Salt River Base and Meridian, Arizona:

SW AND SE Sec 18, T38N, R3W

The locality of this claim with reference to some natural object or permanent monument and additional information (if any) concerning its locality are as follows:

The Southwest corner of this claim is 1300 feet North and 3000 feet West from the SE corner, Section 18, T38N, R3W.

Dated and posted on the ground this 3 day of March, 2007.

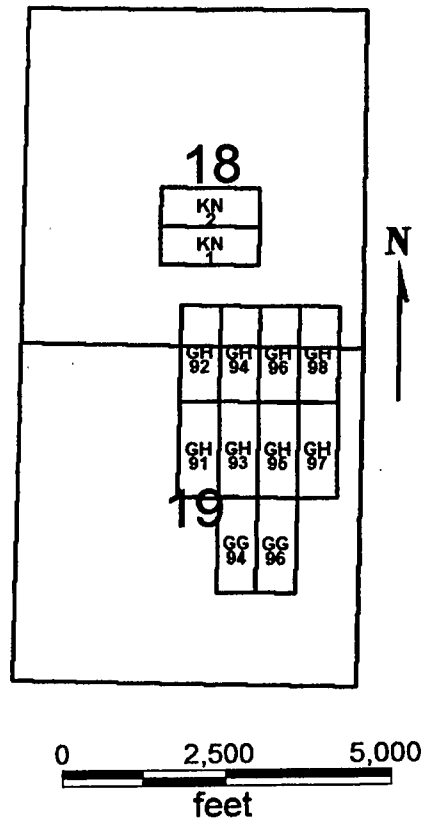
LOCATOR


Agent for Patrick Hillard

RECEIVED
B.L.M. AZ STATE OFFICE
2007 MAR 12 A 11:30
PHOENIX, ARIZONA

AMC 380501

GG 94, 96
GH 91-98
KN 1,2
T38N, R3W



RECEIVED
B.L.M. AZ STATE OFFICE
2001 MAR 12 A 11:30
PHOENIX, ARIZONA

GG 94, 96
GH 91-98
KN 1,2

All claims are 1500 x 600

Sides of KN 1 and 2 are E-W and sides of all others shown are N-S.

All locations, corners and end centers are 5' 2x2 wood posts with metal tags

Located by:

Patrick Hillard
Box 388
Kanab, Utah 84741

Mohave Co., Arizona
Section 18, 19, T38N, R3W
Gila and Salt River Meridian

AMC 380501

Return to:

Judy M. Pratt
2182 So. Dover Way
Lakewood, CO 80227

LOCATION NOTICE FOR LODE MINING CLAIM

NOTICE IS HEREBY GIVEN that the **KN 2** lode mining claim has been located by Patrick Hillard, whose current mailing address is P.O. Box 388, Kanab, UT, 84741.

The general course of this claim is EAST and it is situated in Mohave County, Arizona.

The claim is 1,500 feet in length and 600 feet in width. This claim runs from the location monument on which this location notice is posted approximately 10 feet in a(n) WEST direction to the WEST end line center and 1,490 feet in a(n) EAST direction to the EAST end line. The claim is marked by six monuments, one at each corner and one at the center of each end line of the claim.

The location monument on which this notice is posted is situated within Section 18, T38N, R3W Gila Salt River Base and Meridian, Arizona, and this claim encompasses portions of the following quarter section(s), Section(s), Township(s) and Range(s), Gila Salt River Base and Meridian, Arizona:

SW AND SE Sec 18, T38N, R3W

The locality of this claim with reference to some natural object or permanent monument and additional information (if any) concerning its locality are as follows:

The Southwest corner of this claim is 1900 feet North and 3000 feet West from the SE corner, Section 18, T38N, R3W.

Dated and posted on the ground this 3 day of March, 2007.

LOCATOR

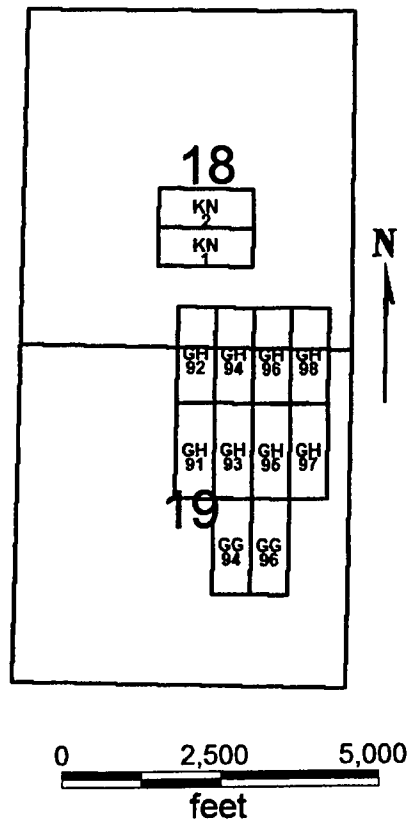


~~Agent for~~ Patrick Hillard

RECEIVED
BLM AZ STATE OFFICE
2007 MAR 12 A 11:30
PHOENIX, ARIZONA

ANC 380502

GG 94, 96
GH 91-98
KN 1,2
T38N, R3W



RECEIVED
B.L.M. AZ STATE OFFICE
2007 MAR 12 A 11:30
PHOENIX, ARIZONA

GG 94, 96
GH 91-98
KN 1,2

All claims are 1500 x 600

Sides of KN 1 and 2 are E-W and sides of all others shown are N-S.

All locations, corners and end centers are 5' 2x2 wood posts with metal tags

Located by:

Patrick Hillard
Box 388
Kanab, Utah 84741

Mohave Co., Arizona
Section 18, 19, T38N, R3W
Gila and Salt River Meridian

AMC 380502

Return to:

Judy M. Pratt
2182 So. Dover Way
Lakewood, CO 80227

LOCATION NOTICE FOR LODE MINING CLAIM

NOTICE IS HEREBY GIVEN that the **FC 83** lode mining claim has been located by Patrick Hillard, whose current mailing address is P.O. Box 388, Kanab, UT, 84741.

The general course of this claim is WEST and it is situated in Mohave County, Arizona.

The claim is 1,500 feet in length and 600 feet in width. This claim runs from the location monument on which this location notice is posted approximately 10 feet in a(n) EAST direction to the EAST end line and 1,490 feet in a(n) WEST direction to the WEST end line. The claim is marked by six monuments, one at each corner and one at the center of each end line of the claim.

The location monument on which this notice is posted is situated within Section 23, T38N, R6W Gila Salt River Base and Meridian, Arizona, and this claim encompasses portions of the following quarter section(s), Section(s), Township(s) and Range(s), Gila Salt River Base and Meridian, Arizona:

NW SEC 23, NE SEC 22, T38N, R6W

The locality of this claim with reference to some natural object or permanent monument and additional information (if any) concerning its locality are as follows:

The SOUTHEAST corner of this claim is 13980 feet North and 14150 feet West from the SE corner, Section 31, T38N, R5W.

Dated and posted on the ground January 22, 2007.

LOCATOR

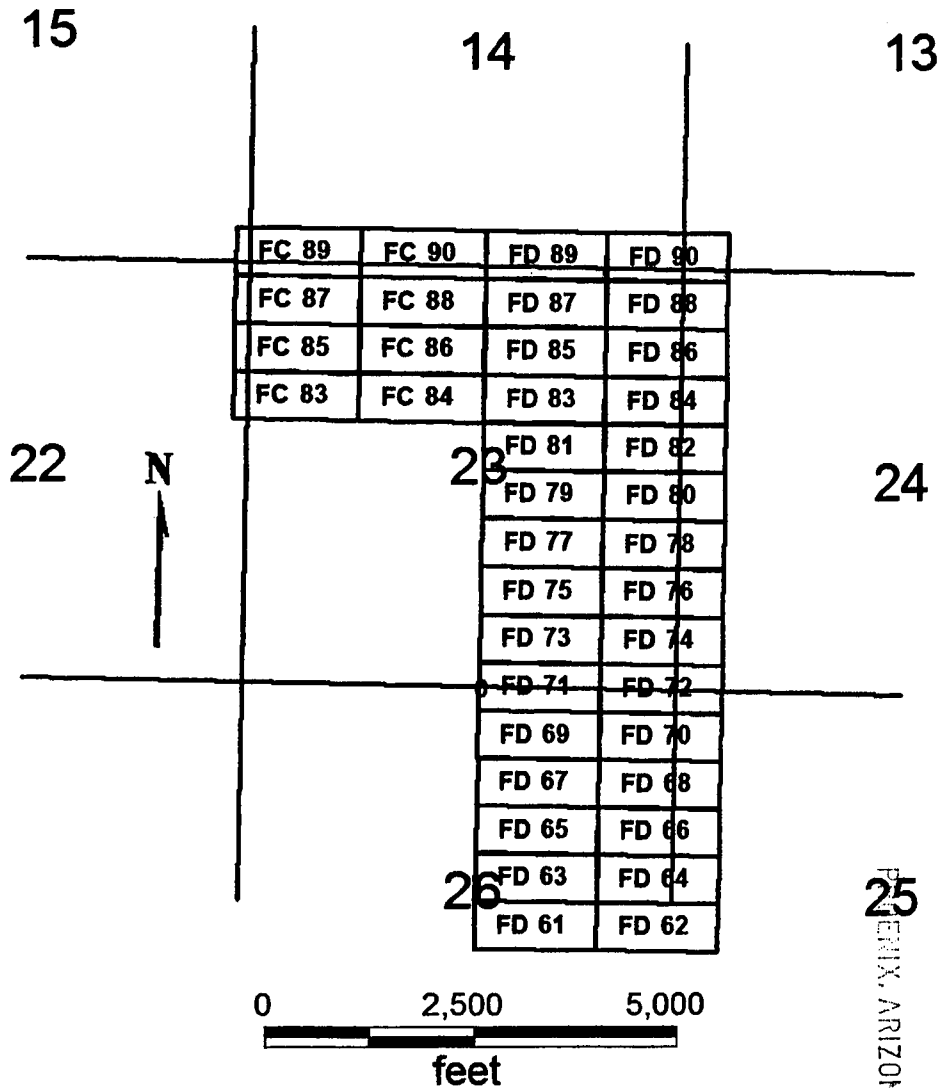


Signature for Patrick Hillard

RECEIVED
B.L.M. AZ STATE OFFICE
2007 MAR 12 A 11:30
PHOENIX, ARIZONA

AMC 380503

FC 83-90
FD 61-90
T38N R6W



RECEIVED
B.L.M. AZ STATE OFFICE
2001 MAR 12 A 11:30
PHOENIX, ARIZONA

FC 83-90
FD 61-90

Sides are E-W and ends are N-S

All locations, corners and end centers are 5' 2x2 wood posts with metal tags

Located by:

Patrick Hillard
Box 388
Kanab, Utah 84741

All claims are 1500 x 600

Mohave Co., Arizona
Sections 13-15 and 22-26, T38N, R6W
Gila Salt River Meridian

ANC 380503

Return to:

Judy M. Pratt
2182 So. Dover Way
Lakewood, CO 80227

LOCATION NOTICE FOR LODE MINING CLAIM

NOTICE IS HEREBY GIVEN that the **FC 84** lode mining claim has been located by Patrick Hillard, whose current mailing address is P.O. Box 388, Kanab, UT, 84741.

The general course of this claim is EAST and it is situated in Mohave County, Arizona.

The claim is 1,500 feet in length and 600 feet in width. This claim runs from the location monument on which this location notice is posted approximately 10 feet in a(n) WEST direction to the WEST end line and 1,490 feet in a(n) EAST direction to the EAST end line. The claim is marked by six monuments, one at each corner and one at the center of each end line of the claim.

The location monument on which this notice is posted is situated within Section 23, T38N, R6W Gila Salt River Base and Meridian, Arizona, and this claim encompasses portions of the following quarter section(s), Section(s), Township(s) and Range(s), Gila Salt River Base and Meridian, Arizona:


NW AND NE SEC 23, T38N, R6W

The locality of this claim with reference to some natural object or permanent monument and additional information (if any) concerning its locality are as follows:

The SOUTHWEST corner of this claim is 13980 feet North and 14150 feet West from the SE corner, Section 31, T38N, R5W.

Dated and posted on the ground January 22, 2007.

LOCATOR


Agent for Patrick Hillard

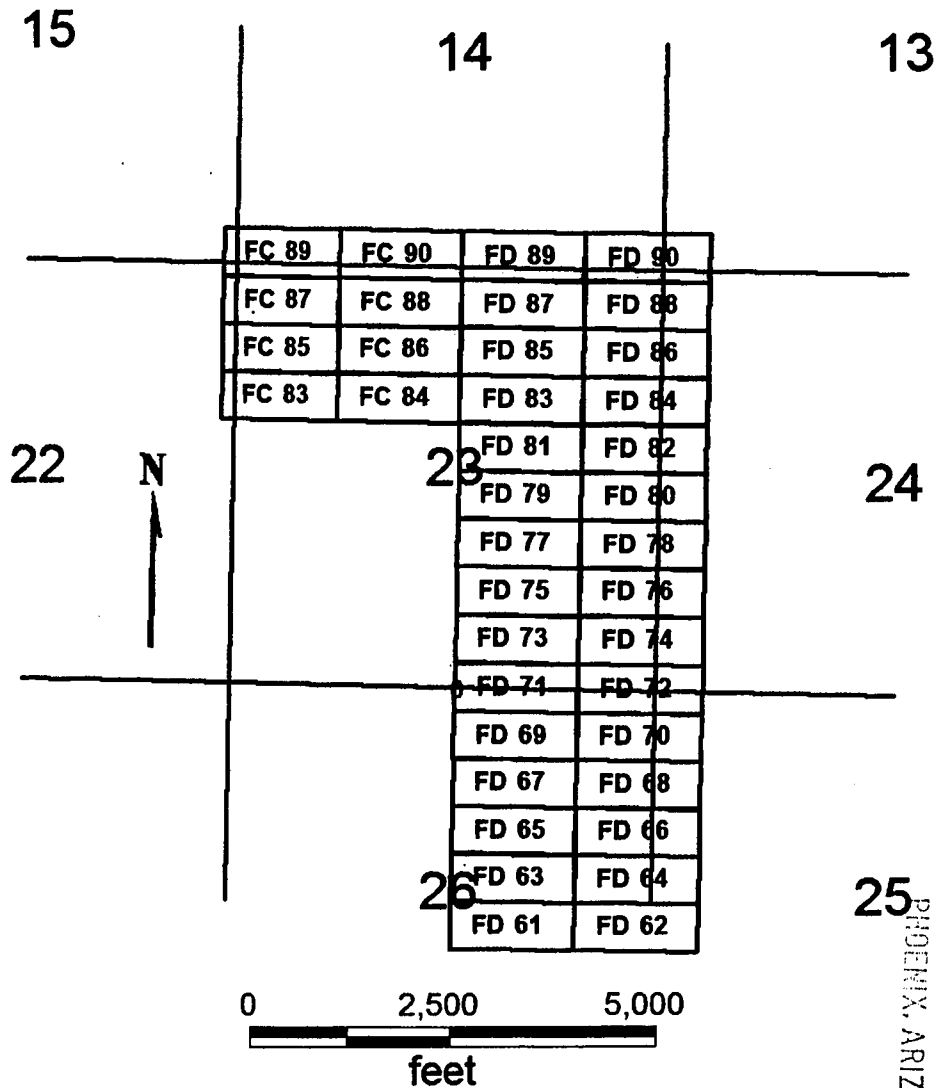
PHOENIX, ARIZONA

2007 MAR 12 A 11:30

RECEIVED
B.L.M. ARIZONA STATE OFFICE

AMC 380504

FC 83-90
FD 61-90
T38N R6W



RECEIVED
B.L.M. STATE OFFICE
2001 MAR 12 A 11:30

25 PHOENIX, ARIZONA

FC 83-90
FD 61-90

Sides are E-W and ends are N-S

All locations, corners and end centers are 5' 2x2 wood posts with metal tags

Located by:

Patrick Hillard
Box 388
Kanab, Utah 84741

All claims are 1500 x 600

Mohave Co., Arizona
Sections 13-15 and 22-26, T38N, R6W
Gila Salt River Meridian

AMC 380504

Return to:

Judy M. Pratt
2182 So. Dover Way
Lakewood, CO 80227

LOCATION NOTICE FOR LOSE MINING CLAIM

NOTICE IS HEREBY GIVEN that the **FC 85** lose mining claim has been located by Patrick Hillard, whose current mailing address is P.O. Box 388, Kanab, UT, 84741.

The general course of this claim is WEST and it is situated in Mohave County, Arizona.

The claim is 1,500 feet in length and 600 feet in width. This claim runs from the location monument on which this location notice is posted approximately 10 feet in a(n) EAST direction to the EAST end line and 1,490 feet in a(n) WEST direction to the WEST end line. The claim is marked by six monuments, one at each corner and one at the center of each end line of the claim.

The location monument on which this notice is posted is situated within Section 23, T38N, R6W Gila Salt River Base and Meridian, Arizona, and this claim encompasses portions of the following quarter section(s), Section(s), Township(s) and Range(s), Gila Salt River Base and Meridian, Arizona:

NW SEC 23, NE SEC 22, T38N, R6W

The locality of this claim with reference to some natural object or permanent monument and additional information (if any) concerning its locality are as follows:

The SOUTHEAST corner of this claim is 14580 feet North and 14150 feet West from the SE corner, Section 31, T38N, R5W.

Dated and posted on the ground January 22, 2007.

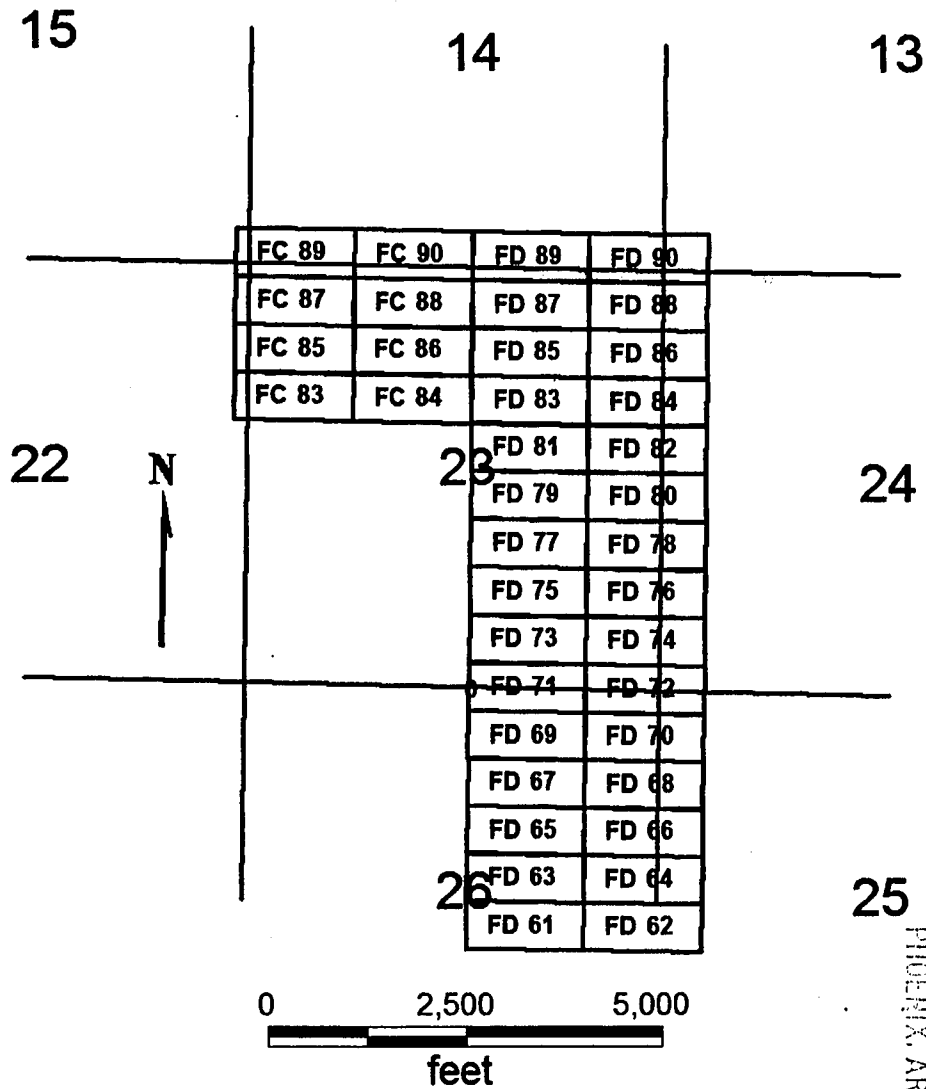
LOCATOR


Agent for Patrick Hillard

RECEIVED
B.L.M. AZ STATE OFFICE
2007 MAR 12 A 11:30
PHOENIX, ARIZONA

AMC 380505

FC 83-90
FD 61-90
T38N R6W



RECEIVED
BLM, AZ STATE OFFICE
2007 MAR 12 A 11:30

PHOENIX, ARIZONA

FC 83-90
FD 61-90

Sides are E-W and ends are N-S

All locations, corners and end centers are 5' 2x2 wood posts with metal tags

Located by:

Patrick Hillard
Box 388
Kanab, Utah 84741

All claims are 1500 x 600

Mohave Co., Arizona
Sections 13-15 and 22-26, T38N, R6W
Gila Salt River Meridian

ANC 380505

Return to:

Judy M. Pratt
2182 So. Dover Way
Lakewood, CO 80227

LOCATION NOTICE FOR LODE MINING CLAIM

NOTICE IS HEREBY GIVEN that the **FC 86** lode mining claim has been located by Patrick Hillard, whose current mailing address is P.O. Box 388, Kanab, UT, 84741.

The general course of this claim is EAST and it is situated in Mohave County, Arizona.

The claim is 1,500 feet in length and 600 feet in width. This claim runs from the location monument on which this location notice is posted approximately 10 feet in a(n) WEST direction to the WEST end line and 1,490 feet in a(n) EAST direction to the EAST end line. The claim is marked by six monuments, one at each corner and one at the center of each end line of the claim.

The location monument on which this notice is posted is situated within Section 23, T38N, R6W Gila Salt River Base and Meridian, Arizona, and this claim encompasses portions of the following quarter section(s), Section(s), Township(s) and Range(s), Gila Salt River Base and Meridian, Arizona:

NW AND NE SEC 23, T38N, R6W

The locality of this claim with reference to some natural object or permanent monument and additional information (if any) concerning its locality are as follows:

The SOUTHWEST corner of this claim is 14580 feet North and 14150 feet West from the SE corner, Section 31, T38N, R5W.

Dated and posted on the ground January 22, 2007.

LOCATOR



Agent for Patrick Hillard

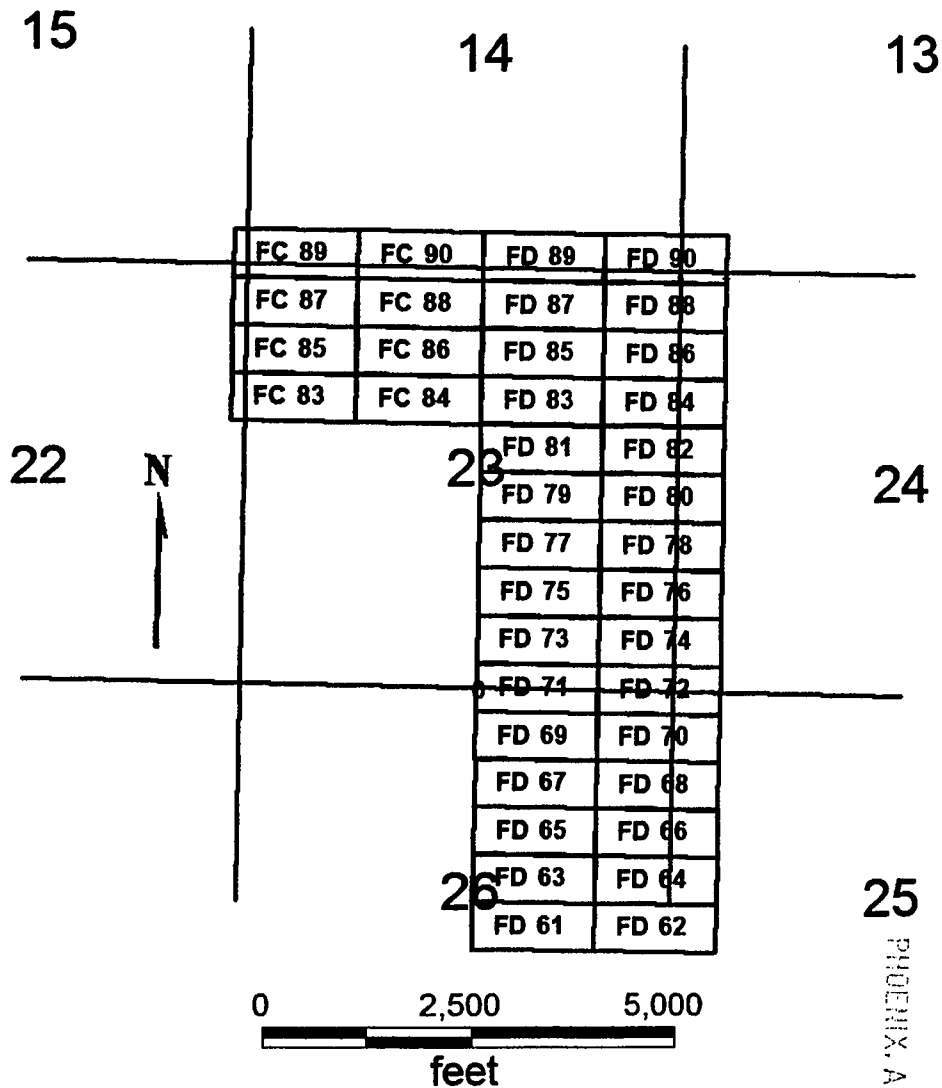
PHOENIX, ARIZONA

2007 MAR 12 A 11:30

RECEIVED
B.L.M. AZ STATE OFFICE

AMC 380506

FC 83-90
FD 61-90
T38N R6W



25
PHOENIX, ARIZONA

2001 MAR 12 A 11:30

RECEIVED
B.L.M. AND STATE OFFICE

FC 83-90
FD 61-90

All claims are 1500 x 600

Sides are E-W and ends are N-S

All locations, corners and end centers are 5' 2x2 wood posts with metal tags

Located by:

Patrick Hillard
Box 388
Kanab, Utah 84741

Mohave Co., Arizona
Sections 13-15 and 22-26, T38N, R6W
Gila Salt River Meridian

AMC 380506

Return to:

Judy M. Pratt
2182 So. Dover Way
Lakewood, CO 80227

LOCATION NOTICE FOR LODE MINING CLAIM

NOTICE IS HEREBY GIVEN that the **FC 87** lode mining claim has been located by Patrick Hillard, whose current mailing address is P.O. Box 388, Kanab, UT, 84741.

The general course of this claim is WEST and it is situated in Mohave County, Arizona.

The claim is 1,500 feet in length and 600 feet in width. This claim runs from the location monument on which this location notice is posted approximately 10 feet in a(n) EAST direction to the EAST end line and 1,490 feet in a(n) WEST direction to the WEST end line. The claim is marked by six monuments, one at each corner and one at the center of each end line of the claim.

The location monument on which this notice is posted is situated within Section 23, T38N, R6W Gila Salt River Base and Meridian, Arizona, and this claim encompasses portions of the following quarter section(s), Section(s), Township(s) and Range(s), Gila Salt River Base and Meridian, Arizona:

NW SEC 23, NE SEC 22, T38N, R6W

The locality of this claim with reference to some natural object or permanent monument and additional information (if any) concerning its locality are as follows:

The SOUTHEAST corner of this claim is 15180 feet North and 14150 feet West from the SE corner, Section 31, T38N, R5W.

Dated and posted on the ground January 22, 2007.

LOCATOR


Agent for Patrick Hillard

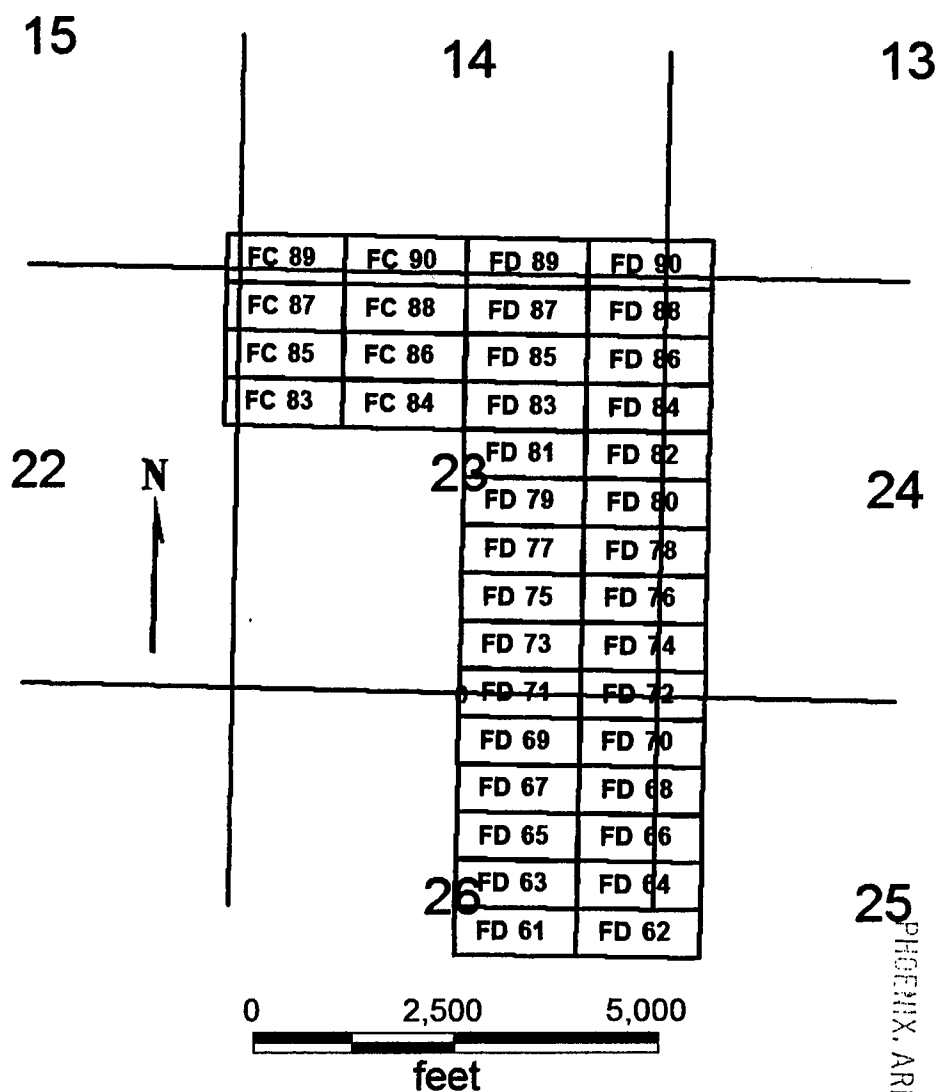
PHOENIX, ARIZONA

2007 MAR 12 A 11:31

RECEIVED
B.L.M. AZ STATE OFFICE

AMC 380507

FC 83-90
FD 61-90
T38N R6W



25
PHOENIX, ARIZONA

2007 MAR 12 A 11:31

RECEIVED
B.L.M. AZ STATE OFFICE

FC 83-90
FD 61-90

All claims are 1500 x 600

Sides are E-W and ends are N-S

All locations, corners and end centers are 5' 2x2 wood posts with metal tags

Located by:

Patrick Hillard
Box 388
Kanab, Utah 84741

Mohave Co., Arizona
Sections 13-15 and 22-26, T38N, R6W
Gila Salt River Meridian

AMC 380507

Return to:

Judy M. Pratt
2182 So. Dover Way
Lakewood, CO 80227

LOCATION NOTICE FOR LODE MINING CLAIM

NOTICE IS HEREBY GIVEN that the **FC 88** lode mining claim has been located by Patrick Hillard, whose current mailing address is P.O. Box 388, Kanab, UT, 84741.

The general course of this claim is EAST and it is situated in Mohave County, Arizona.

The claim is 1,500 feet in length and 600 feet in width. This claim runs from the location monument on which this location notice is posted approximately 10 feet in a(n) WEST direction to the WEST end line and 1,490 feet in a(n) EAST direction to the EAST end line. The claim is marked by six monuments, one at each corner and one at the center of each end line of the claim.

The location monument on which this notice is posted is situated within Section 23, T38N, R6W Gila Salt River Base and Meridian, Arizona, and this claim encompasses portions of the following quarter section(s), Section(s), Township(s) and Range(s), Gila Salt River Base and Meridian, Arizona:


NW AND NE SEC 23, T38N, R6W

The locality of this claim with reference to some natural object or permanent monument and additional information (if any) concerning its locality are as follows:

The SOUTHWEST corner of this claim is 15180 feet North and 14150 feet West from the SE corner, Section 31, T38N, R5W.

Dated and posted on the ground January 22, 2007.

LOCATOR



~~Agent for~~ Patrick Hillard

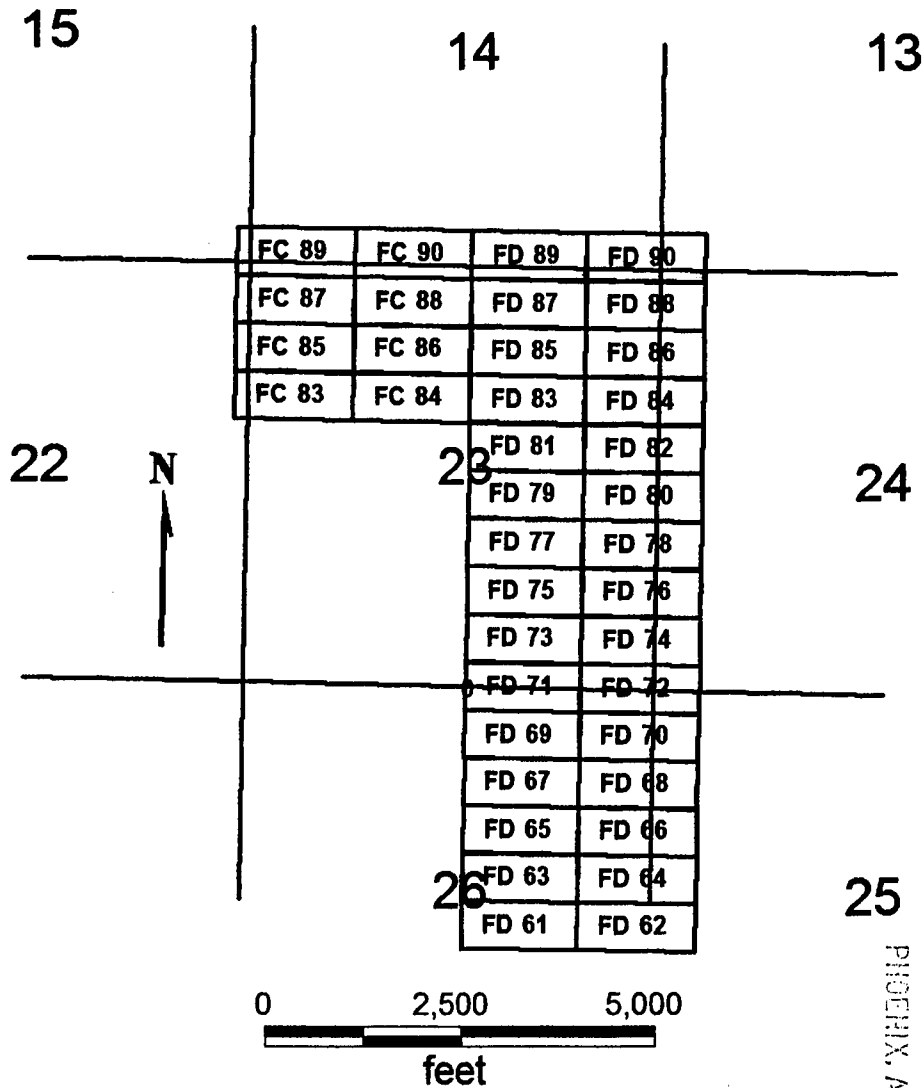
PHOENIX, ARIZONA

2007 MAR 12 A 11:31

RECEIVED
B.L.M. AZ STATE OFFICE

ANC 380508

FC 83-90
FD 61-90
T38N R6W



FC 83-90
FD 61-90

Sides are E-W and ends are N-S

All locations, corners and end centers are 5' 2x2 wood posts with metal tags

Located by:

Patrick Hillard
Box 388
Kanab, Utah 84741

All claims are 1500 x 600

Mohave Co., Arizona
Sections 13-15 and 22-26, T38N, R6W
Gila Salt River Meridian

PHOENIX, ARIZONA

2001 MAR 12 A 11:31

RECEIVED
B.L.M. AZ STATE OFFICE

AMC 380508

Return to:

Judy M. Pratt
2182 So. Dover Way
Lakewood, CO 80227

LOCATION NOTICE FOR LODE MINING CLAIM

NOTICE IS HEREBY GIVEN that the **FC 89** lode mining claim has been located by Patrick Hillard, whose current mailing address is P.O. Box 388, Kanab, UT, 84741.

The general course of this claim is WEST and it is situated in Mohave County, Arizona.

The claim is 1,500 feet in length and 600 feet in width. This claim runs from the location monument on which this location notice is posted approximately 10 feet in a(n) EAST direction to the EAST end line and 1,490 feet in a(n) WEST direction to the WEST end line. The claim is marked by six monuments, one at each corner and one at the center of each end line of the claim.

The location monument on which this notice is posted is situated within Section 14, T38N, R6W Gila Salt River Base and Meridian, Arizona, and this claim encompasses portions of the following quarter section(s), Section(s), Township(s) and Range(s), Gila Salt River Base and Meridian, Arizona:


SW SEC 14, SE SEC 15, NW SEC 23, NE SEC 22, T38N, R6W

The locality of this claim with reference to some natural object or permanent monument and additional information (if any) concerning its locality are as follows:

The SOUTHEAST corner of this claim is 15780 feet North and 14150 feet West from the SE corner, Section 31, T38N, R5W.

Dated and posted on the ground January 22, 2007.

LOCATOR

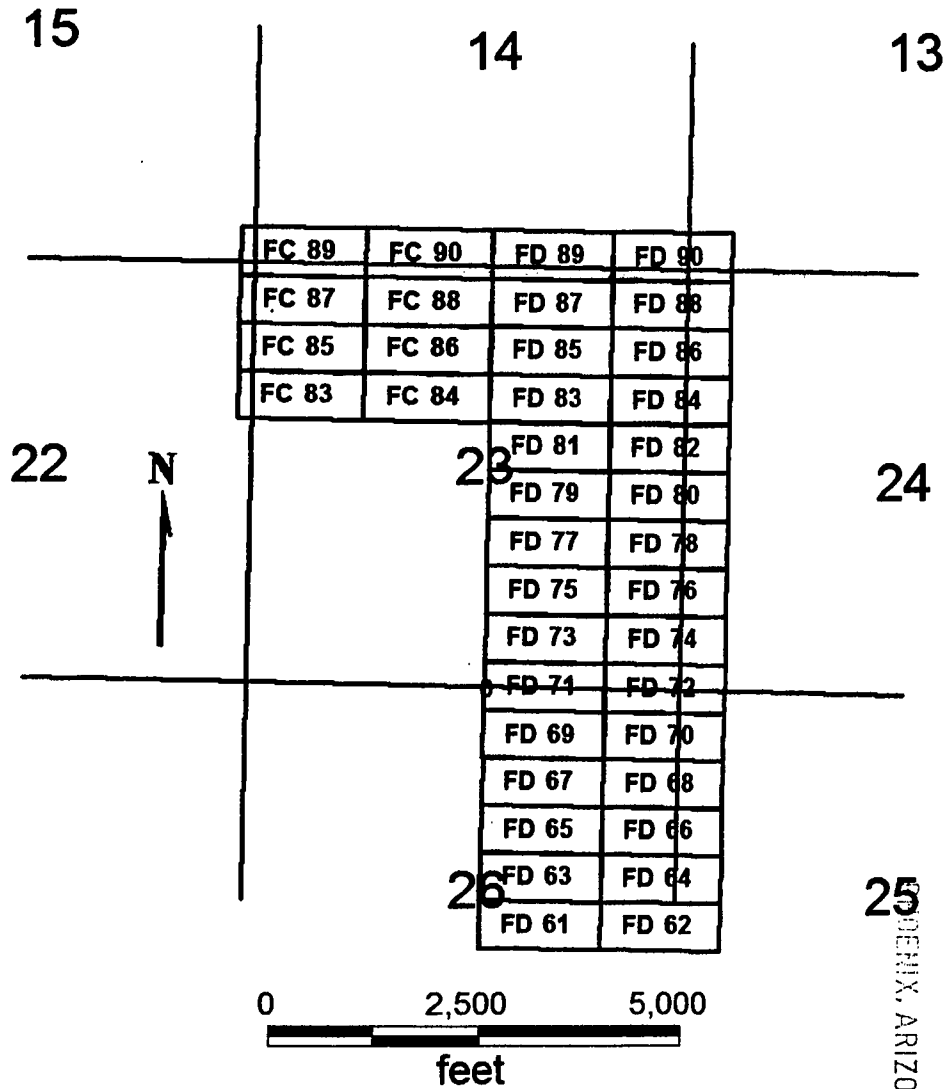


Patrick Hillard

RECEIVED
B.L.M. AZ STATE OFFICE
2007 MAR 12 A 11:31
PHOENIX, ARIZONA

AMC 380509

FC 83-90
FD 61-90
T38N R6W



RECEIVED
B.L.M. AZ STATE OFFICE
2001 MAR 12 A 11:31

25
DENIX, ARIZONA

FC 83-90
FD 61-90
Sides are E-W and ends are N-S
All locations, corners and end centers are 5' 2x2 wood posts with metal tags
Located by:
Patrick Hillard
Box 388
Kanab, Utah 84741

All claims are 1500 x 600

Mohave Co., Arizona
Sections 13-15 and 22-26, T38N, R6W
Gila Salt River Meridian

AMC 380509

Return to:

Judy M. Pratt
2182 So. Dover Way
Lakewood, CO 80227

LOCATION NOTICE FOR LODE MINING CLAIM

NOTICE IS HEREBY GIVEN that the **FC 90** lode mining claim has been located by Patrick Hillard, whose current mailing address is P.O. Box 388, Kanab, UT, 84741.

The general course of this claim is EAST and it is situated in Mohave County, Arizona.

The claim is 1,500 feet in length and 600 feet in width. This claim runs from the location monument on which this location notice is posted approximately 10 feet in a(n) WEST direction to the WEST end line and 1,490 feet in a(n) EAST direction to the EAST end line. The claim is marked by six monuments, one at each corner and one at the center of each end line of the claim.

The location monument on which this notice is posted is situated within Section 14, T38N, R6W Gila Salt River Base and Meridian, Arizona, and this claim encompasses portions of the following quarter section(s), Section(s), Township(s) and Range(s), Gila Salt River Base and Meridian, Arizona:


SW AND SE SEC 14, NW AND NE SEC 23, T38N, R6W

The locality of this claim with reference to some natural object or permanent monument and additional information (if any) concerning its locality are as follows:

The SOUTHWEST corner of this claim is 15780 feet North and 14150 feet West from the SE corner, Section 31, T38N, R5W.

Dated and posted on the ground January 22, 2007.

LOCATOR

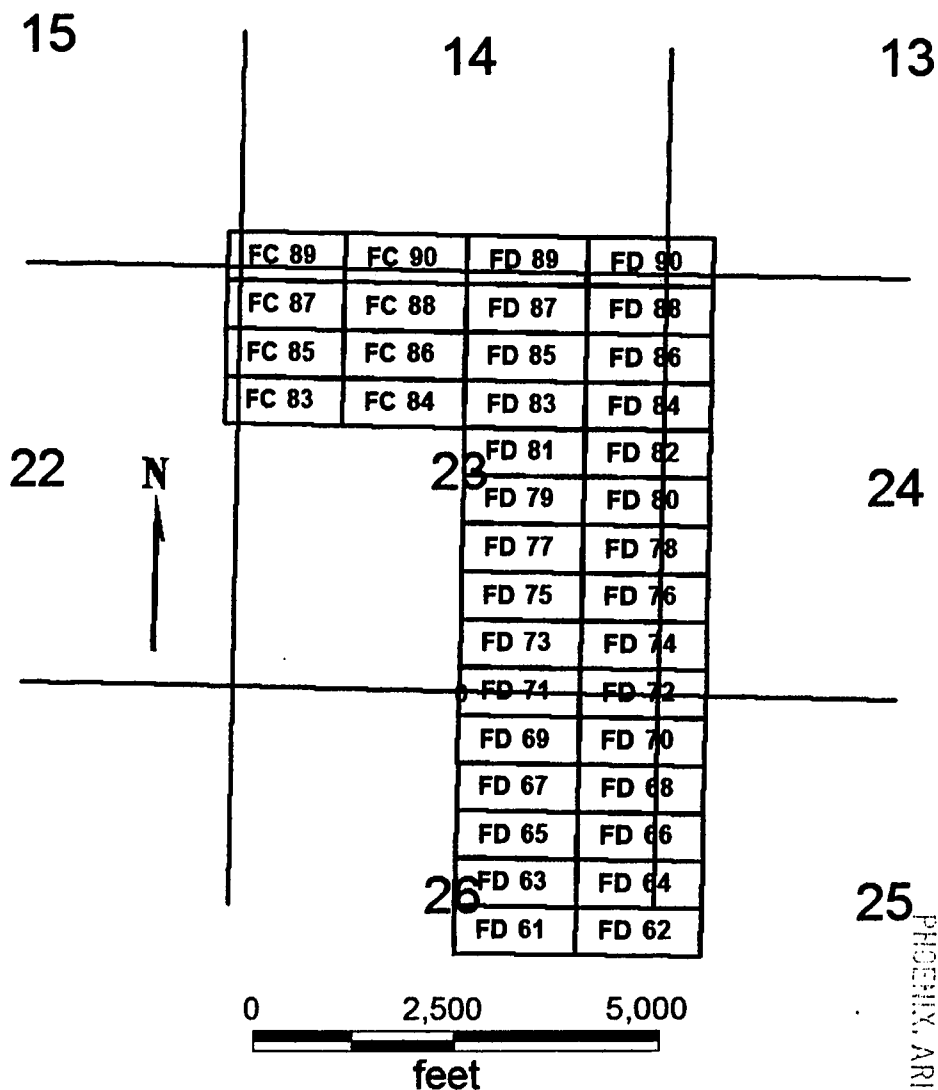


Patrick Hillard

RECEIVED
B.L.M. AZ STATE OFFICE
2007 MAR 12 A 11:31
PHOENIX, ARIZONA

AMC 380510

FC 83-90
FD 61-90
T38N R6W



RECEIVED
BLM AZ STATE OFFICE
2007 MAR 12 A 11:31

25
PHOENIX, ARIZONA

FC 83-90
FD 61-90

Sides are E-W and ends are N-S

All locations, corners and end centers are 5' 2x2 wood posts with metal tags

Located by:

Patrick Hillard
Box 388
Kanab, Utah 84741

All claims are 1500 x 600

Mohave Co., Arizona
Sections 13-15 and 22-26, T38N, R6W
Gila Salt River Meridian

AMC 380510

Return to:

Judy M. Pratt
2182 So. Dover Way
Lakewood, CO 80227

LOCATION NOTICE FOR LODE MINING CLAIM

NOTICE IS HEREBY GIVEN that the **FD 61** lode mining claim has been located by Patrick Hillard, whose current mailing address is P.O. Box 388, Kanab, UT, 84741.

The general course of this claim is WEST and it is situated in Mohave County, Arizona.

The claim is 1,500 feet in length and 600 feet in width. This claim runs from the location monument on which this location notice is posted approximately 10 feet in a(n) EAST direction to the EAST end line and 1,490 feet in a(n) WEST direction to the WEST end line. The claim is marked by six monuments, one at each corner and one at the center of each end line of the claim.

The location monument on which this notice is posted is situated within Section 26, T38N, R6W Gila Salt River Base and Meridian, Arizona, and this claim encompasses portions of the following quarter section(s), Section(s), Township(s) and Range(s), Gila Salt River Base and Meridian, Arizona:


SE SEC 26, T38N, R6W

The locality of this claim with reference to some natural object or permanent monument and additional information (if any) concerning its locality are as follows:

The SOUTHEAST corner of this claim is 7380 feet North and 11150 feet West from the SE corner, Section 31, T38N, R5W.

Dated and posted on the ground January 17, 2007.

LOCATOR


Agent for Patrick Hillard

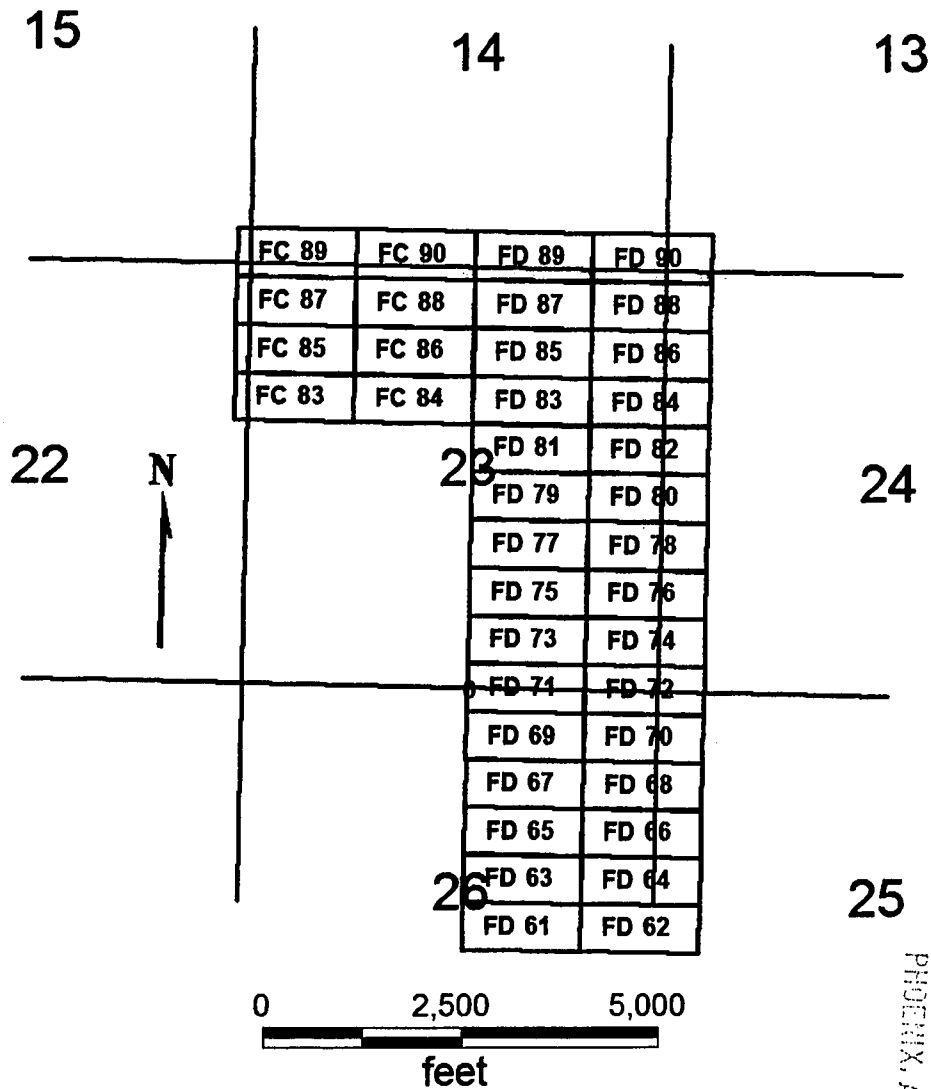
PHOENIX, ARIZONA

2007 MAR 12 A 11:31

RECEIVED
B.L.M. AZ STATE OFFICE

AMC 380511

FC 83-90
FD 61-90
T38N R6W



FC 83-90
FD 61-90

Sides are E-W and ends are N-S

All locations, corners and end centers are 5' 2x2 wood posts with metal tags

Located by:

Patrick Hillard
Box 388
Kanab, Utah 84741

All claims are 1500 x 600

Mohave Co., Arizona
Sections 13-15 and 22-26, T38N, R6W
Gila Salt River Meridian

PHOENIX, ARIZONA

2007 MAR 12 A 11:31

RECEIVED
B.L.M. AZ STATE OFFICE

AMC 380511

Return to:

Judy M. Pratt
2182 So. Dover Way
Lakewood, CO 80227

LOCATION NOTICE FOR LODE MINING CLAIM

NOTICE IS HEREBY GIVEN that the **FD 62** lode mining claim has been located by Patrick Hillard, whose current mailing address is P.O. Box 388, Kanab, UT, 84741.

The general course of this claim is EAST and it is situated in Mohave County, Arizona.

The claim is 1,500 feet in length and 600 feet in width. This claim runs from the location monument on which this location notice is posted approximately 10 feet in a(n) WEST direction to the WEST end line and 1,490 feet in a(n) EAST direction to the EAST end line. The claim is marked by six monuments, one at each corner and one at the center of each end line of the claim.

The location monument on which this notice is posted is situated within Section 26, T38N, R6W Gila Salt River Base and Meridian, Arizona, and this claim encompasses portions of the following quarter section(s), Section(s), Township(s) and Range(s), Gila Salt River Base and Meridian, Arizona:

SE SEC 26, SW SEC 25, T38N, R6W

The locality of this claim with reference to some natural object or permanent monument and additional information (if any) concerning its locality are as follows:

The SOUTHWEST corner of this claim is 7380 feet North and 11150 feet West from the SE corner, Section 31, T38N, R5W.

Dated and posted on the ground January 17, 2007.

LOCATOR



Patrick Hillard

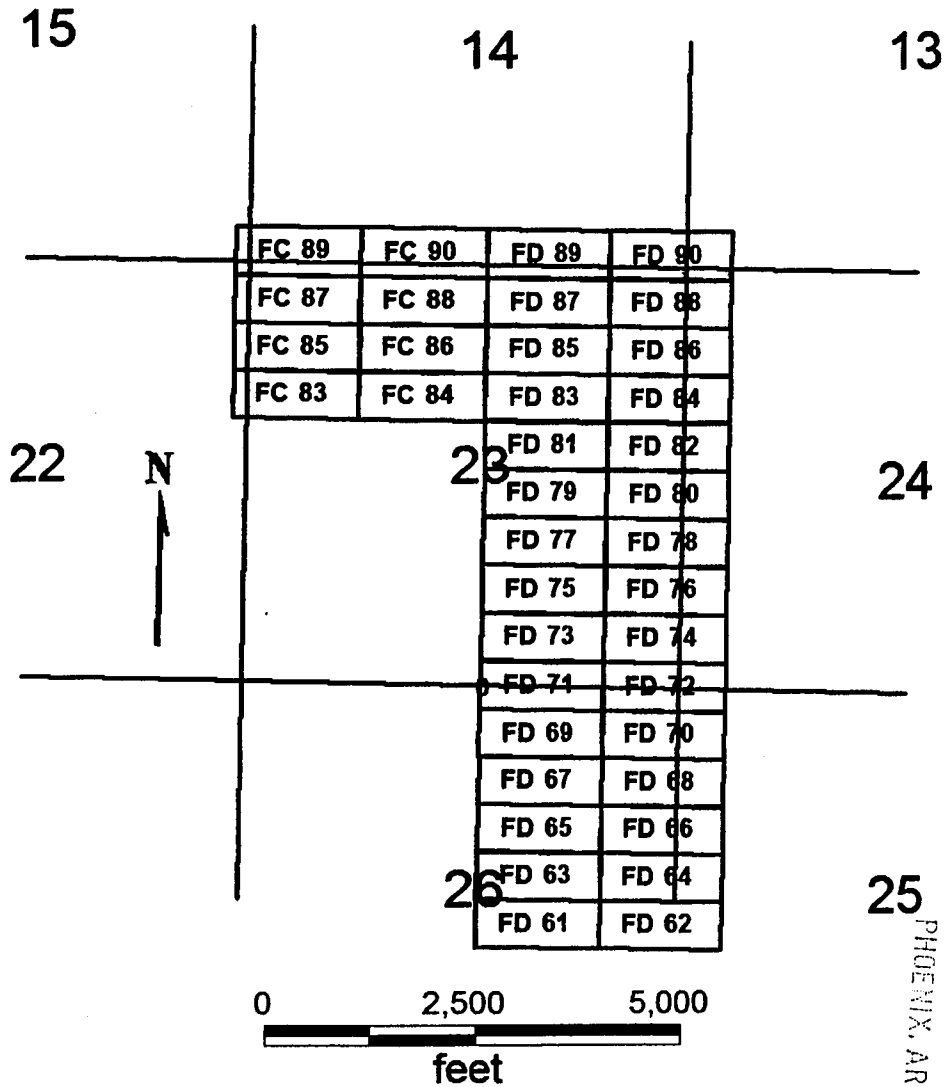
PHOENIX, ARIZONA

2007 MAR 12 A 11:31

RECEIVED
B.L.M. AZ STATE OFFICE

ANC 380512

FC 83-90
FD 61-90
T38N R6W



FC 83-90
FD 61-90

Sides are E-W and ends are N-S

All locations, corners and end centers are 5' 2x2 wood posts with metal tags

Located by:

Patrick Hillard
Box 388
Kanab, Utah 84741

All claims are 1500 x 600

Mohave Co., Arizona
Sections 13-15 and 22-26, T38N, R6W
Gila Salt River Meridian

RECEIVED
B.L.M. AZ STATE OFFICE
2007 MAR 12 A 11:31
PHOENIX, ARIZONA

AMC 380512

Return to:

Judy M. Pratt
2182 So. Dover Way
Lakewood, CO 80227

LOCATION NOTICE FOR LODE MINING CLAIM

NOTICE IS HEREBY GIVEN that the **FD 63** lode mining claim has been located by Patrick Hillard, whose current mailing address is P.O. Box 388, Kanab, UT, 84741.

The general course of this claim is WEST and it is situated in Mohave County, Arizona.

The claim is 1,500 feet in length and 600 feet in width. This claim runs from the location monument on which this location notice is posted approximately 10 feet in a(n) EAST direction to the EAST end line and 1,490 feet in a(n) WEST direction to the WEST end line. The claim is marked by six monuments, one at each corner and one at the center of each end line of the claim.

The location monument on which this notice is posted is situated within Section 26, T38N, R6W Gila Salt River Base and Meridian, Arizona, and this claim encompasses portions of the following quarter section(s), Section(s), Township(s) and Range(s), Gila Salt River Base and Meridian, Arizona:


NE SEC 26, T38N, R6W

The locality of this claim with reference to some natural object or permanent monument and additional information (if any) concerning its locality are as follows:

The SOUTHEAST corner of this claim is 7980 feet North and 11150 feet West from the SE corner, Section 31, T38N, R5W.

Dated and posted on the ground January 17, 2007.

LOCATOR


~~Agent for~~ Patrick Hillard

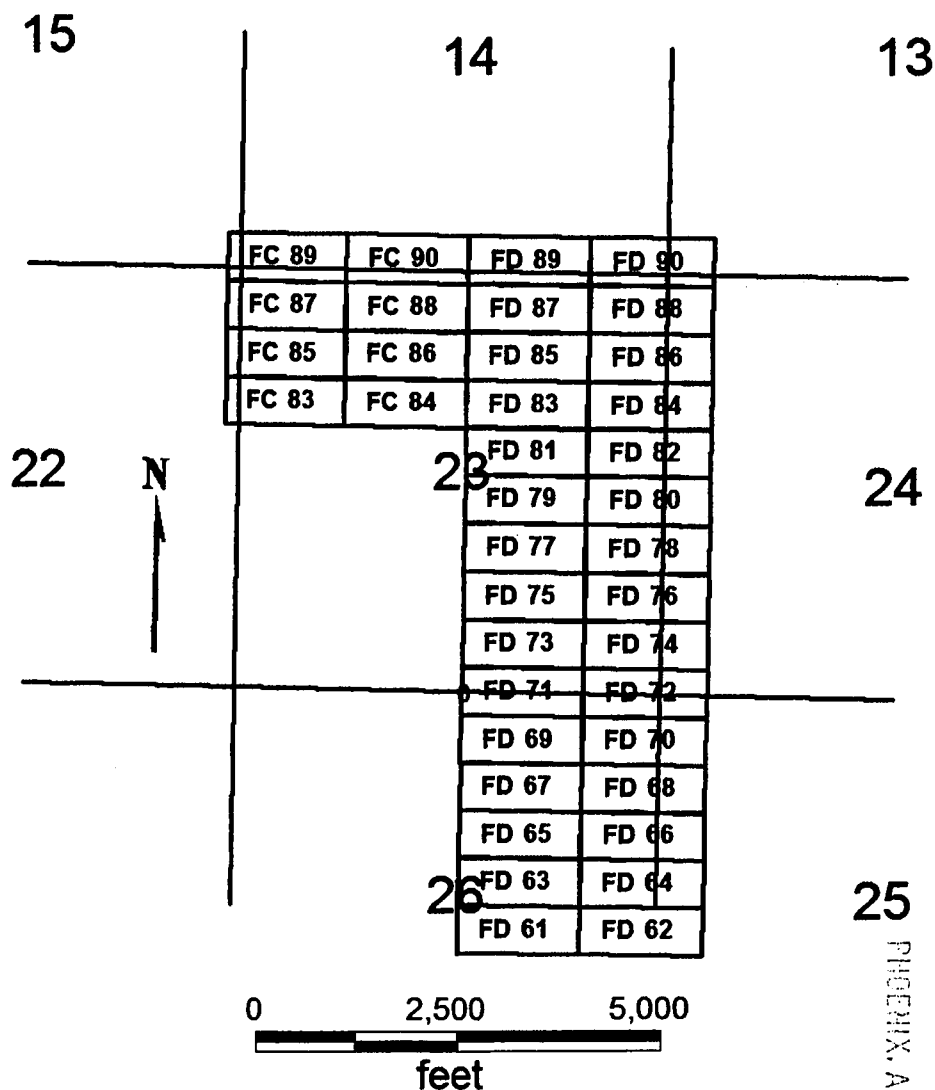
PHOENIX, ARIZONA

2007 MAR 12 A 11: 31

RECEIVED
BLM. ARIZONA STATE OFFICE

AMC 380513

FC 83-90
FD 61-90
T38N R6W



RECEIVED
B.L.M. AZ STATE OFFICE
2007 MAR 12 A 11:31

FC 83-90
FD 61-90

Sides are E-W and ends are N-S

All locations, corners and end centers are 5' 2x2 wood posts with metal tags

Located by:

Patrick Hillard
Box 388
Kanab, Utah 84741

All claims are 1500 x 600

Mohave Co., Arizona
Sections 13-15 and 22-26, T38N, R6W
Gila Salt River Meridian

AMC 380513

Return to:

Judy M. Pratt
2182 So. Dover Way
Lakewood, CO 80227

LOCATION NOTICE FOR LODE MINING CLAIM

NOTICE IS HEREBY GIVEN that the **FD 64** lode mining claim has been located by Patrick Hillard, whose current mailing address is P.O. Box 388, Kanab, UT, 84741.

The general course of this claim is EAST and it is situated in Mohave County, Arizona.

The claim is 1,500 feet in length and 600 feet in width. This claim runs from the location monument on which this location notice is posted approximately 10 feet in a(n) WEST direction to the WEST end line and 1,490 feet in a(n) EAST direction to the EAST end line. The claim is marked by six monuments, one at each corner and one at the center of each end line of the claim.

The location monument on which this notice is posted is situated within Section 26, T38N, R6W Gila Salt River Base and Meridian, Arizona, and this claim encompasses portions of the following quarter section(s), Section(s), Township(s) and Range(s), Gila Salt River Base and Meridian, Arizona:


NE SEC 26, NW SEC 25, T38N, R6W

The locality of this claim with reference to some natural object or permanent monument and additional information (if any) concerning its locality are as follows:

The SOUTHWEST corner of this claim is 7980 feet North and 11150 feet West from the SE corner, Section 31, T38N, R5W.

Dated and posted on the ground January 17, 2007.

LOCATOR


~~Agent for Patrick Hillard~~

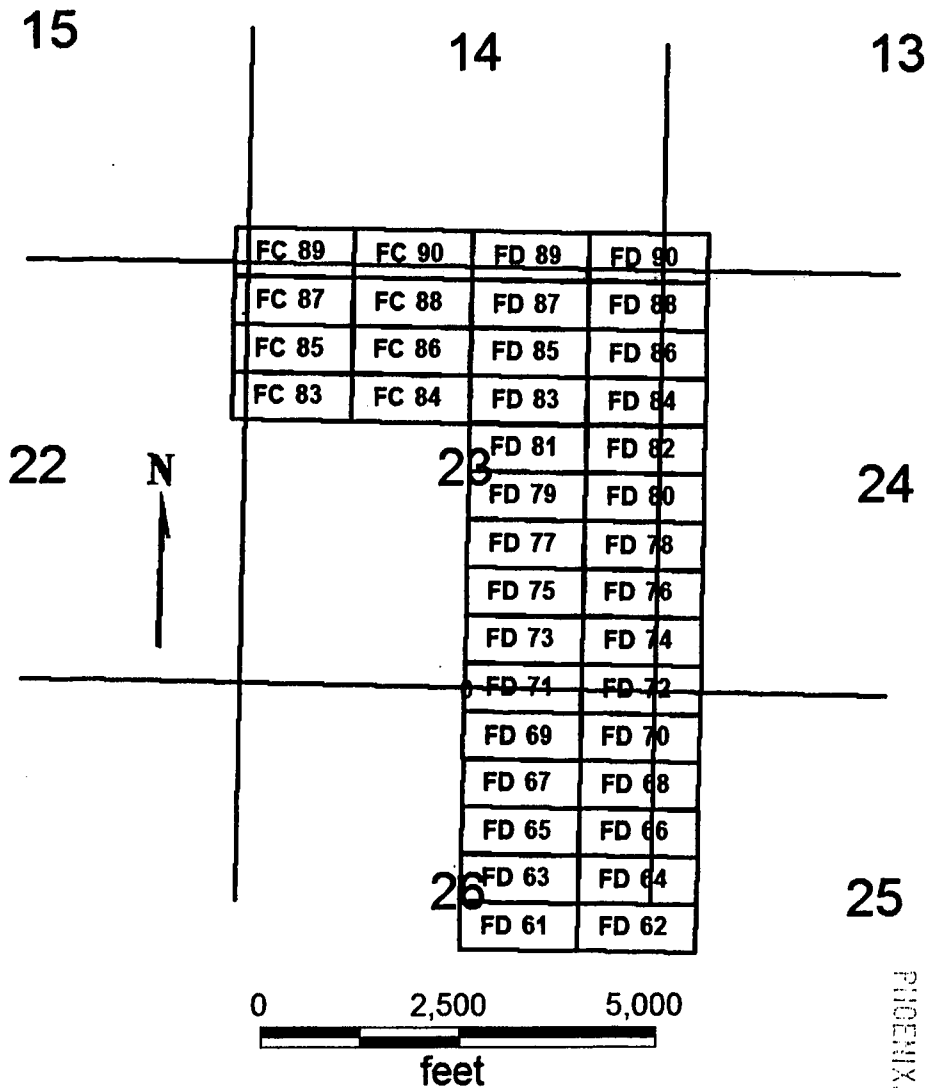
PHOENIX, ARIZONA

2007 MAR 12 A 11:32

RECEIVED
B.L.M. AZ STATE OFFICE

ANC 380514

FC 83-90
FD 61-90
T38N R6W



FC 83-90
FD 61-90

Sides are E-W and ends are N-S

All locations, corners and end centers are 5' 2x2 wood posts with metal tags

Located by:

Patrick Hillard
Box 388
Kanab, Utah 84741

All claims are 1500 x 600

Mohave Co., Arizona
Sections 13-15 and 22-26, T38N, R6W
Gila Salt River Meridian

PHOENIX, ARIZONA

2007 MAR 12 A 11:32

RECEIVED
B.L.M. AZ STATE OFFICE

AMC 380514

Return to:

Judy M. Pratt
2182 So. Dover Way
Lakewood, CO 80227

LOCATION NOTICE FOR LODE MINING CLAIM

NOTICE IS HEREBY GIVEN that the **FD 65** lode mining claim has been located by Patrick Hillard, whose current mailing address is P.O. Box 388, Kanab, UT, 84741.

The general course of this claim is WEST and it is situated in Mohave County, Arizona.

The claim is 1,500 feet in length and 600 feet in width. This claim runs from the location monument on which this location notice is posted approximately 10 feet in a(n) EAST direction to the EAST end line and 1,490 feet in a(n) WEST direction to the WEST end line. The claim is marked by six monuments, one at each corner and one at the center of each end line of the claim.

The location monument on which this notice is posted is situated within Section 26, T38N, R6W Gila Salt River Base and Meridian, Arizona, and this claim encompasses portions of the following quarter section(s), Section(s), Township(s) and Range(s), Gila Salt River Base and Meridian, Arizona:


NE SEC 26, T38N, R6W

The locality of this claim with reference to some natural object or permanent monument and additional information (if any) concerning its locality are as follows:

The SOUTHEAST corner of this claim is 8580 feet North and 11150 feet West from the SE corner, Section 31, T38N, R5W.

Dated and posted on the ground January 17, 2007.

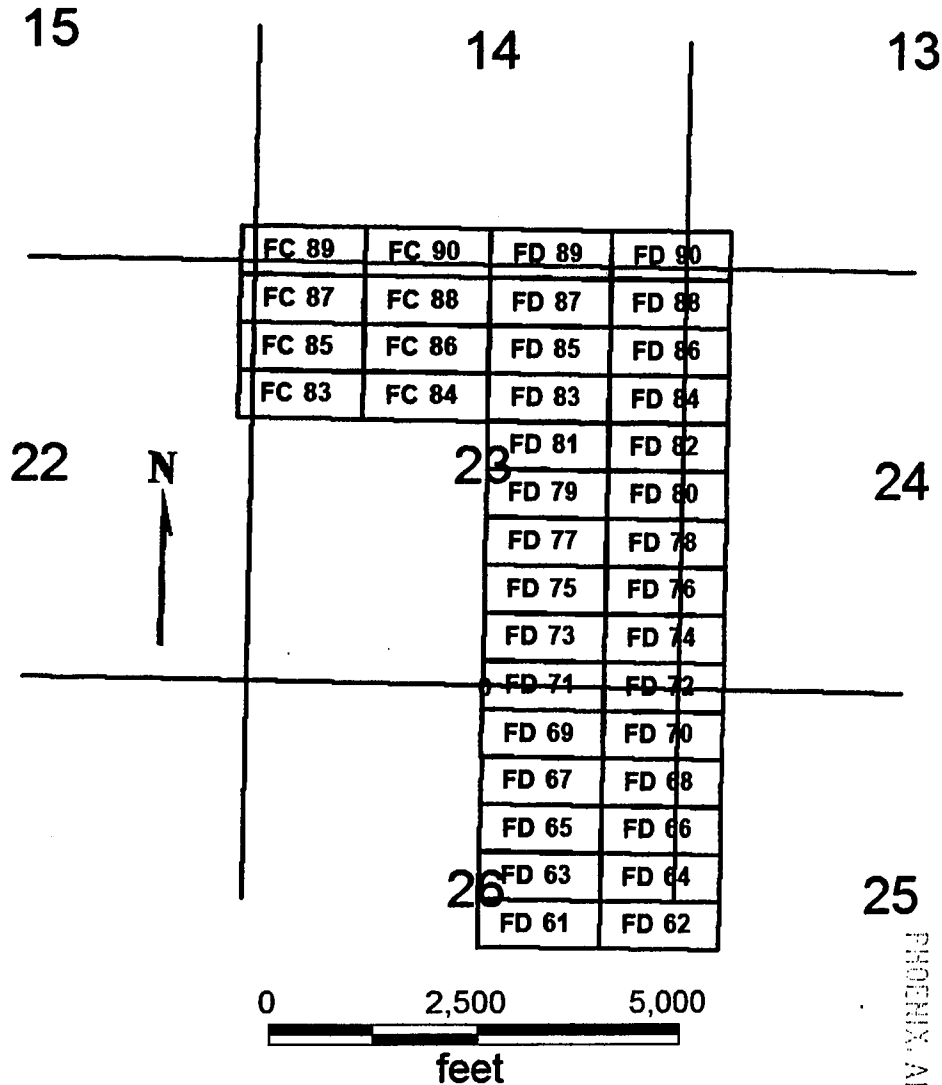
LOCATOR


~~Agent for~~ Patrick Hillard

RECEIVED
B.L.M. AZ STATE OFFICE
2007 MAR 12 A 11:32
PHOENIX, ARIZONA

AMC 380515

FC 83-90
FD 61-90
T38N R6W



FC 83-90
FD 61-90

Sides are E-W and ends are N-S

All locations, corners and end centers are 5' 2x2 wood posts with metal tags

Located by:

Patrick Hillard
Box 388
Kanab, Utah 84741

All claims are 1500 x 600

Mohave Co., Arizona
Sections 13-15 and 22-26, T38N, R6W
Gila Salt River Meridian

RECEIVED
BLM, AZ STATE OFFICE
2001 MAR 12 A 11:32
PHOENIX, ARIZONA

AMC 380515

Return to:

Judy M. Pratt
2182 So. Dover Way
Lakewood, CO 80227

LOCATION NOTICE FOR LODE MINING CLAIM

NOTICE IS HEREBY GIVEN that the **FD 66** lode mining claim has been located by Patrick Hillard, whose current mailing address is P.O. Box 388, Kanab, UT, 84741.

The general course of this claim is EAST and it is situated in Mohave County, Arizona.

The claim is 1,500 feet in length and 600 feet in width. This claim runs from the location monument on which this location notice is posted approximately 10 feet in a(n) WEST direction to the WEST end line and 1,490 feet in a(n) EAST direction to the EAST end line. The claim is marked by six monuments, one at each corner and one at the center of each end line of the claim.

The location monument on which this notice is posted is situated within Section 26, T38N, R6W Gila Salt River Base and Meridian, Arizona, and this claim encompasses portions of the following quarter section(s), Section(s), Township(s) and Range(s), Gila Salt River Base and Meridian, Arizona:

NE SEC 26, NW SEC 25, T38N, R6W

The locality of this claim with reference to some natural object or permanent monument and additional information (if any) concerning its locality are as follows:

The SOUTHWEST corner of this claim is 8580 feet North and 11150 feet West from the SE corner, Section 31, T38N, R5W.

Dated and posted on the ground January 17, 2007.

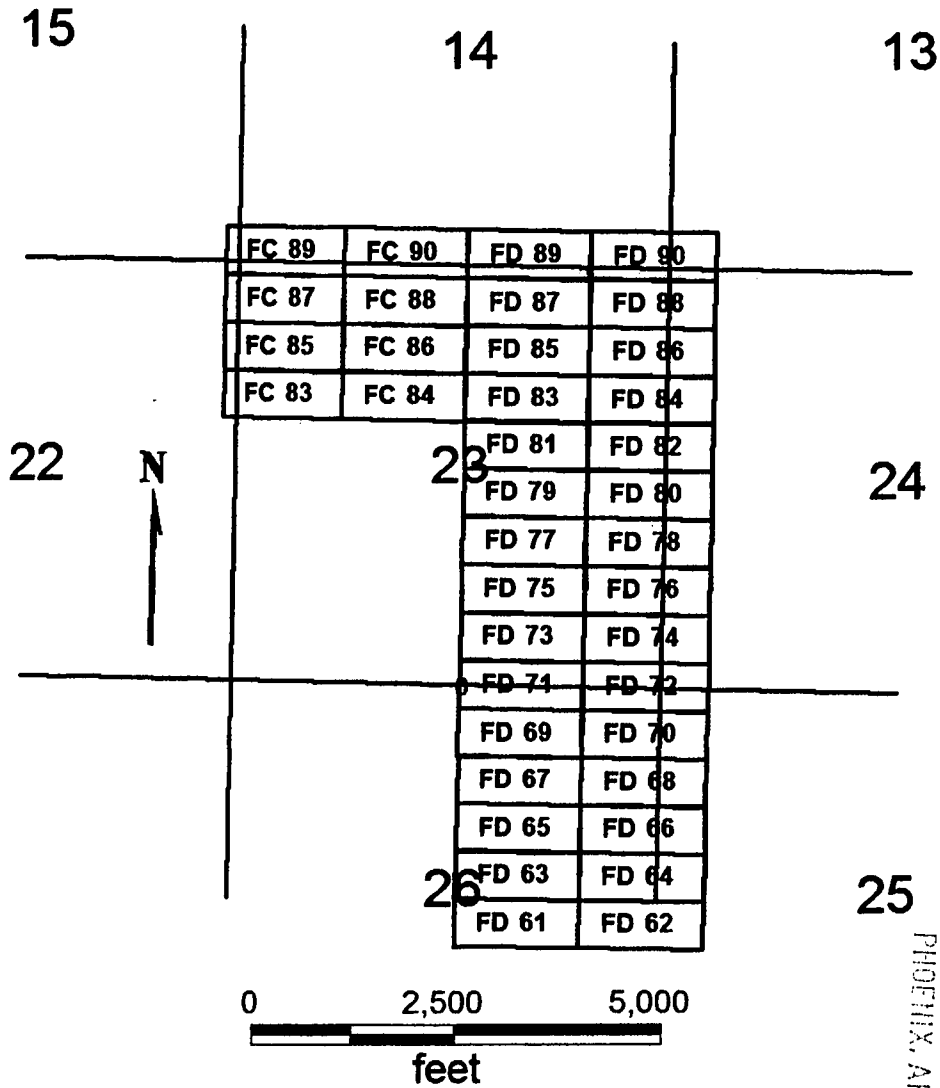
LOCATOR


Agent for Patrick Hillard

RECEIVED
B.L.M. AZ STATE OFFICE
2007 MAR 12 A 11:32
PHOENIX, ARIZONA

AMC 380516

**FC 83-90
FD 61-90
T38N R6W**



**FC 83-90
FD 61-90**

Sides are E-W and ends are N-S

All locations, corners and end centers are 5' 2x2 wood posts with metal tags

Located by:

Patrick Hillard
Box 388
Kanab, Utah 84741

All claims are 1500 x 600

Mohave Co., Arizona
Sections 13-15 and 22-26, T38N, R6W
Gila Salt River Meridian

RECEIVED
B.L.M. AZ STATE OFFICE
2007 MAR 12 A 11:32
PHOENIX, ARIZONA

AMC 380516

Return to:

Judy M. Pratt
2182 So. Dover Way
Lakewood, CO 80227

LOCATION NOTICE FOR LODE MINING CLAIM

NOTICE IS HEREBY GIVEN that the **FD 67** lode mining claim has been located by Patrick Hillard, whose current mailing address is P.O. Box 388, Kanab, UT, 84741.

The general course of this claim is WEST and it is situated in Mohave County, Arizona.

The claim is 1,500 feet in length and 600 feet in width. This claim runs from the location monument on which this location notice is posted approximately 10 feet in a(n) EAST direction to the EAST end line and 1,490 feet in a(n) WEST direction to the WEST end line. The claim is marked by six monuments, one at each corner and one at the center of each end line of the claim.

The location monument on which this notice is posted is situated within Section 26, T38N, R6W Gila Salt River Base and Meridian, Arizona, and this claim encompasses portions of the following quarter section(s), Section(s), Township(s) and Range(s), Gila Salt River Base and Meridian, Arizona:


NE SEC 26, T38N, R6W

The locality of this claim with reference to some natural object or permanent monument and additional information (if any) concerning its locality are as follows:

The SOUTHEAST corner of this claim is 9180 feet North and 11150 feet West from the SE corner, Section 31, T38N, R5W.

Dated and posted on the ground January 17, 2007.

LOCATOR


~~Agent for~~ Patrick Hillard

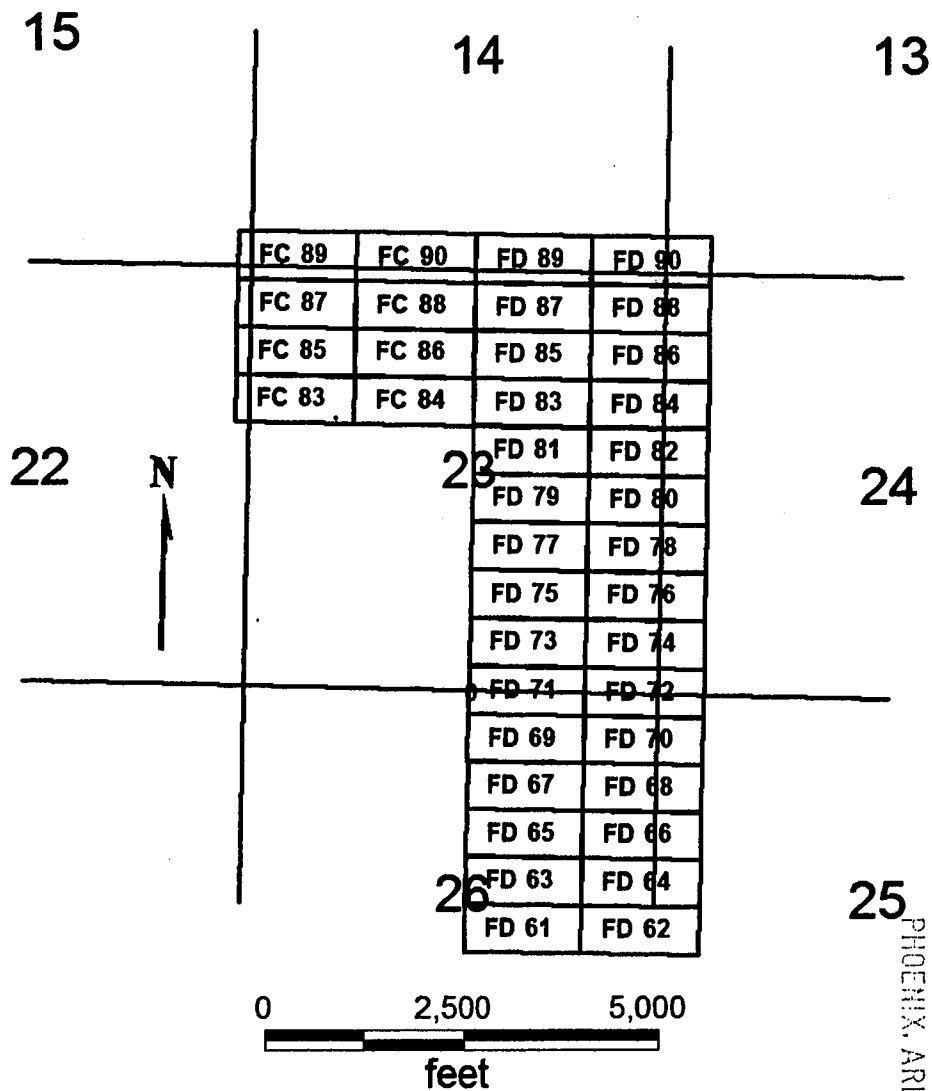
PHOENIX, ARIZONA

2007 MAR 12 A 11:32

RECEIVED
B.L.M. AZ STATE OFFICE

ANC 380517

FC 83-90
FD 61-90
T38N R6W



2001 MAR 12 A 11:32

RECEIVED
BLM. AZ STATE OFFICE

PHOENIX, ARIZONA

FC 83-90
FD 61-90

Sides are E-W and ends are N-S

All locations, corners and end centers are 5' 2x2 wood posts with metal tags

Located by:

Patrick Hillard
Box 388
Kanab, Utah 84741

All claims are 1500 x 600

Mohave Co., Arizona
Sections 13-15 and 22-26, T38N, R6W
Gila Salt River Meridian

AMC 380517

Return to:

Judy M. Pratt
2182 So. Dover Way
Lakewood, CO 80227

LOCATION NOTICE FOR LODE MINING CLAIM

NOTICE IS HEREBY GIVEN that the **FD 68** lode mining claim has been located by Patrick Hillard, whose current mailing address is P.O. Box 388, Kanab, UT, 84741.

The general course of this claim is EAST and it is situated in Mohave County, Arizona.

The claim is 1,500 feet in length and 600 feet in width. This claim runs from the location monument on which this location notice is posted approximately 10 feet in a(n) WEST direction to the WEST end line and 1,490 feet in a(n) EAST direction to the EAST end line. The claim is marked by six monuments, one at each corner and one at the center of each end line of the claim.

The location monument on which this notice is posted is situated within Section 26, T38N, R6W Gila Salt River Base and Meridian, Arizona, and this claim encompasses portions of the following quarter section(s), Section(s), Township(s) and Range(s), Gila Salt River Base and Meridian, Arizona:


NE SEC 26, NW SEC 25, T38N, R6W

The locality of this claim with reference to some natural object or permanent monument and additional information (if any) concerning its locality are as follows:

The SOUTHWEST corner of this claim is 9180 feet North and 11150 feet West from the SE corner, Section 31, T38N, R5W.

Dated and posted on the ground January 17, 2007.

LOCATOR



Agent for Patrick Hillard

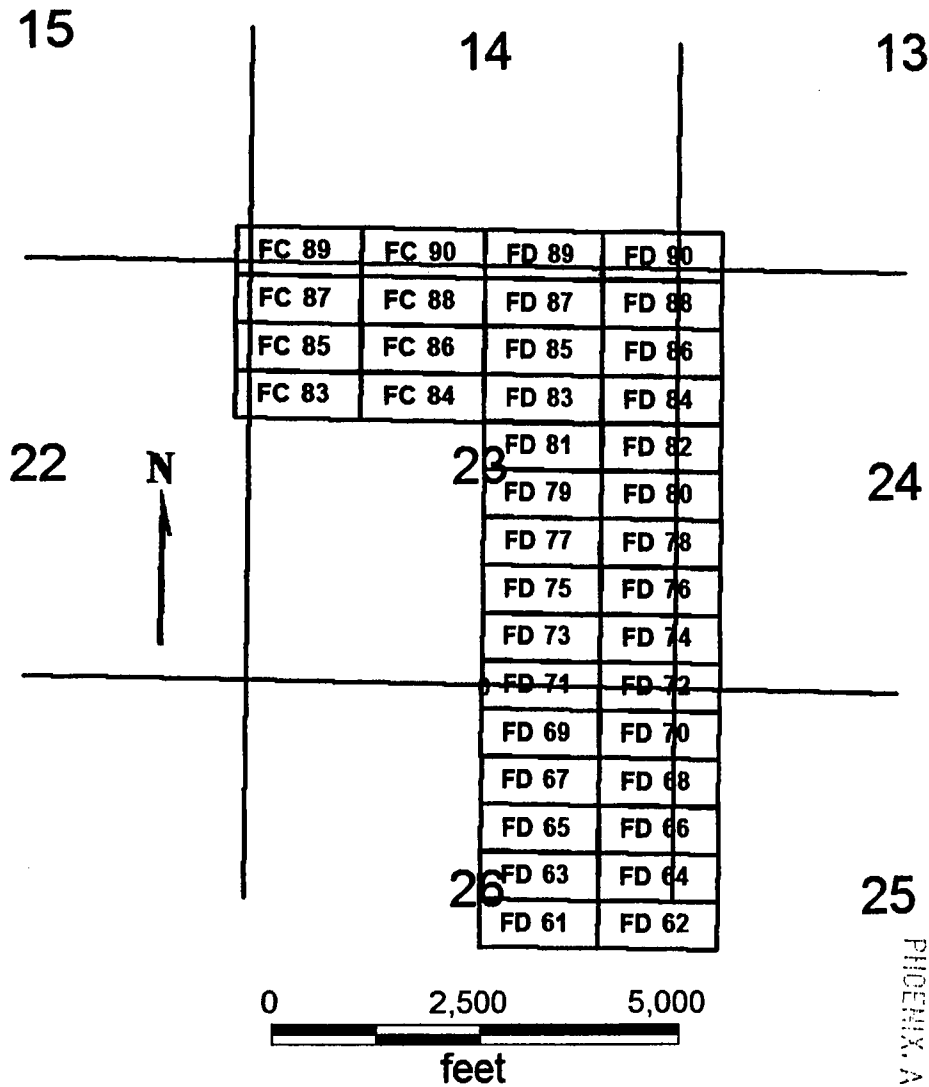
PHOENIX, ARIZONA

2007 MAR 12 A 11:32

RECEIVED
B.L.M. AZ STATE OFFICE

ANC 380518

FC 83-90
FD 61-90
T38N R6W



FC 83-90
FD 61-90

Sides are E-W and ends are N-S

All locations, corners and end centers are 5' 2x2 wood posts with metal tags

Located by:

Patrick Hillard
Box 388
Kanab, Utah 84741

All claims are 1500 x 600

Mohave Co., Arizona
Sections 13-15 and 22-26, T38N, R6W
Gila Salt River Meridian

25
PHOENIX, ARIZONA

2007 MAR 12 A 11:32

RECEIVED
BLM AZ STATE OFFICE

AMC 380518

Return to:

Judy M. Pratt
2182 So. Dover Way
Lakewood, CO 80227

LOCATION NOTICE FOR LODE MINING CLAIM

NOTICE IS HEREBY GIVEN that the **FD 69** lode mining claim has been located by Patrick Hillard, whose current mailing address is P.O. Box 388, Kanab, UT, 84741.

The general course of this claim is WEST and it is situated in Mohave County, Arizona.

The claim is 1,500 feet in length and 600 feet in width. This claim runs from the location monument on which this location notice is posted approximately 10 feet in a(n) EAST direction to the EAST end line and 1,490 feet in a(n) WEST direction to the WEST end line. The claim is marked by six monuments, one at each corner and one at the center of each end line of the claim.

The location monument on which this notice is posted is situated within Section 26, T38N, R6W Gila Salt River Base and Meridian, Arizona, and this claim encompasses portions of the following quarter section(s), Section(s), Township(s) and Range(s), Gila Salt River Base and Meridian, Arizona:


NE SEC 26, T38N, R6W

The locality of this claim with reference to some natural object or permanent monument and additional information (if any) concerning its locality are as follows:

The SOUTHEAST corner of this claim is 9780 feet North and 11150 feet West from the SE corner, Section 31, T38N, R5W.

Dated and posted on the ground January 17, 2007.

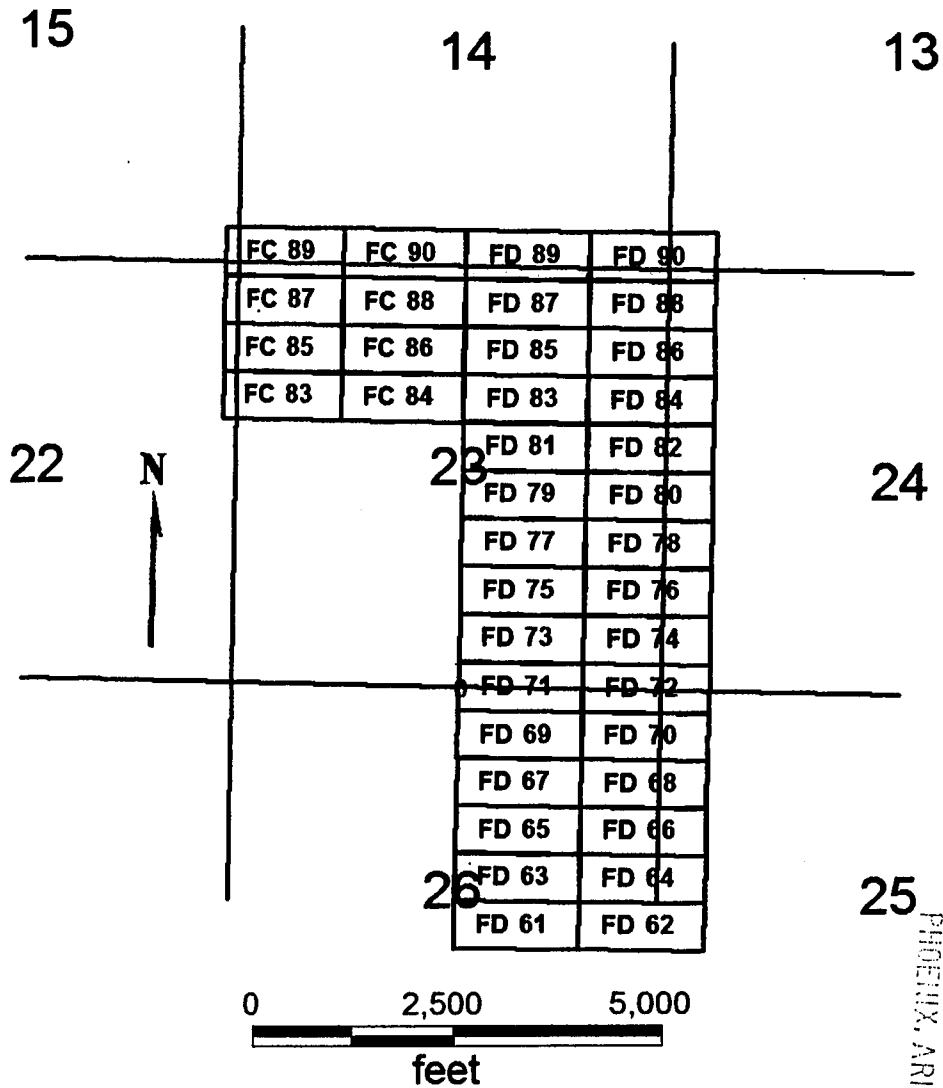
LOCATOR


~~Agent for~~ Patrick Hillard

RECEIVED
BLM. ARIZONA STATE OFFICE
2007 MAR 12 A 11:32
PHOENIX, ARIZONA

ANC 380519

**FC 83-90
FD 61-90
T38N R6W**



**FC 83-90
FD 61-90**

Sides are E-W and ends are N-S

All locations, corners and end centers are 5' 2x2 wood posts with metal tags

Located by:

Patrick Hillard
Box 388
Kanab, Utah 84741

All claims are 1500 x 600

Mohave Co., Arizona
Sections 13-15 and 22-26, T38N, R6W
Gila Salt River Meridian

25
PHOENIX, ARIZONA

2007 MAR 12 A 11:32

RECEIVED
BLM, ARIZONA STATE OFFICE

AME 380519



PAGE: 1 of 2 FEE # 2007102114

B: 7043 P: 854

OFFICIAL RECORDS
OF MOHAVE COUNTY
JOAN MCCALL,
COUNTY RECORDER



12/07/2007 11:08 AM Fee: \$14.00
DOC TYPE: AMDMINE
PAID BY: JUDY M PRATT

Return to: Patrick Hillard
Box 388
Kanab, UT 84741

AMENDED LOCATION NOTICE FOR LODE MINING CLAIM

This notice is to amend the location notice for the following claim: FD 70:
AMC380520, Mohave Co. Reference 2007023008, located on 17-Jan-2007.

NOTICE IS HEREBY GIVEN that the **FD 70** lode mining claim has been located by
Patrick Hillard, whose current mailing address is P.O. Box 388, Kanab, UT, 84741.

The general course of this claim is EAST and it is situated in Mohave County, Arizona.

The claim is 1,500 feet in length and 600 feet in width. This claim runs from the location
monument on which this location notice is posted approximately 10 feet in a(n) WEST
direction to the WEST end line and 1,490 feet in a(n) EAST direction to the EAST end
line. The claim is marked by six monuments, one at each corner and one at the center of
each end line of the claim.

The location monument on which this notice is posted is situated within Section 26,
T38N, R6W Gila Salt River Base and Meridian, Arizona, and this claim encompasses
portions of the following quarter section(s), Section(s), Township(s) and Range(s), Gila
Salt River Base and Meridian, Arizona:

NE SEC 26, NW SEC 25, T38N, R6W

The locality of this claim with reference to some natural object or permanent monument
and additional information (if any) concerning its locality are as follows:

The SOUTHWEST corner of this claim is 9780 feet North and
11150 feet West from the SE corner, Section 31, T38N, R5W.

Amended this 1st day of November, 2007

AMC 380520

RECEIVED
B.L.M. AZ STATE OFFICE

2008 FEB 28 A 10:23

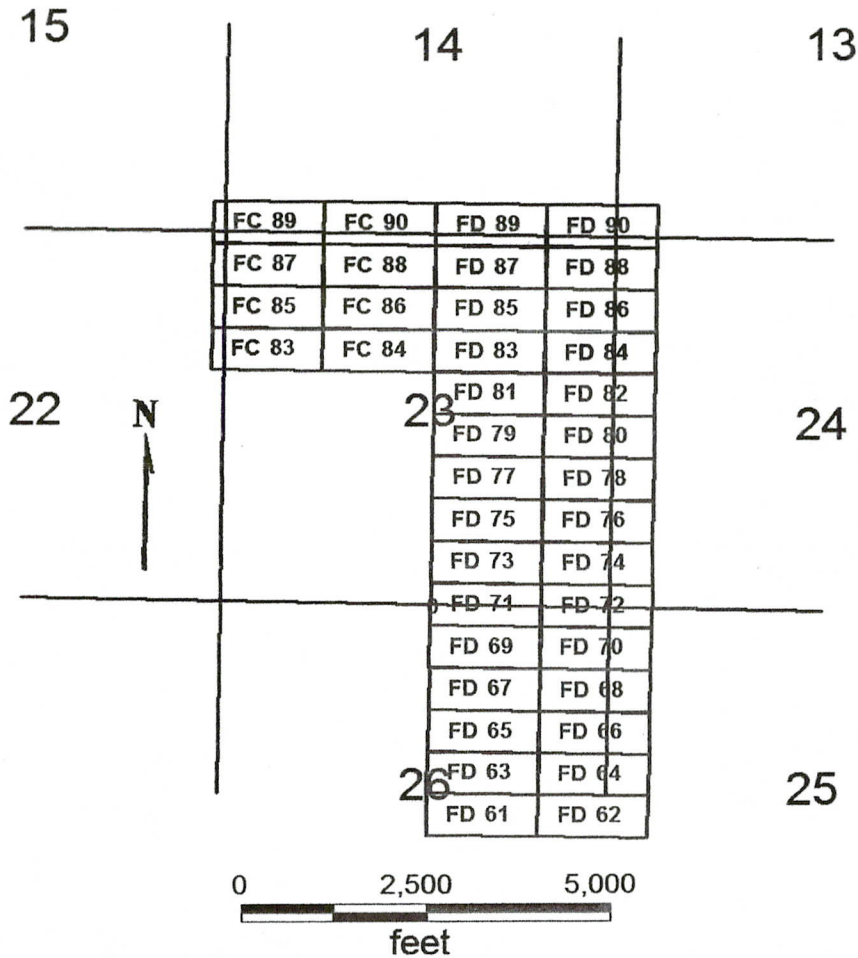
PHOENIX, ARIZONA

Judy M Pratt
Judy M. Pratt, agent for Patrick Hillard

Filed for
County Recordation

FC 83-90
FD 61-90
T38N R6W

853



FC 83-90

FD 61-90

All claims are 1500 x 600

Sides are E-W and ends are N-S

All locations, corners and end centers are 5' 2x2 wood posts with metal tags

Located by:

Patrick Hillard

Box 388

Kanab, Utah 84741

Mohave Co., Arizona

Sections 13-15 and 22-26, T38N, R6W

Gila Salt River Meridian

RECEIVED
B.L.M. AZ STATE OFFICE

2008 FEB 28 A 10: 23

PHOENIX, ARIZONA

Return to: Patrick Hillard
Box 388
Kanab, UT 84741

AMENDED LOCATION NOTICE FOR LODE MINING CLAIM

This notice is to amend the location notice for the following claim: FD 70:
AMC380520, Mohave Co. Reference 2007023008, located on 17-Jan-2007.

NOTICE IS HEREBY GIVEN that the **FD 70** lode mining claim has been located by
Patrick Hillard, whose current mailing address is P.O. Box 388, Kanab, UT, 84741.

The general course of this claim is EAST and it is situated in Mohave County, Arizona.

The claim is 1,500 feet in length and 600 feet in width. This claim runs from the location
monument on which this location notice is posted approximately 10 feet in a(n) WEST
direction to the WEST end line and 1,490 feet in a(n) EAST direction to the EAST end
line. The claim is marked by six monuments, one at each corner and one at the center of
each end line of the claim.

The location monument on which this notice is posted is situated within Section 26,
T38N, R6W Gila Salt River Base and Meridian, Arizona, and this claim encompasses
portions of the following quarter section(s), Section(s), Township(s) and Range(s), Gila
Salt River Base and Meridian, Arizona:

NE SEC 26, NW SEC 25, T38N, R6W

The locality of this claim with reference to some natural object or permanent monument
and additional information (if any) concerning its locality are as follows:

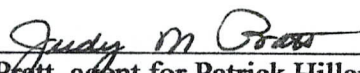
The SOUTHWEST corner of this claim is 9780 feet North and
11150 feet West from the SE corner, Section 31, T38N, R5W.

Amended this 1st day of November, 2007

PHOENIX, ARIZONA

2007 DEC - 7 A 9:34

RECEIVED
B.L.M. AZ STATE OFFICE


Judy M. Pratt, agent for Patrick Hillard

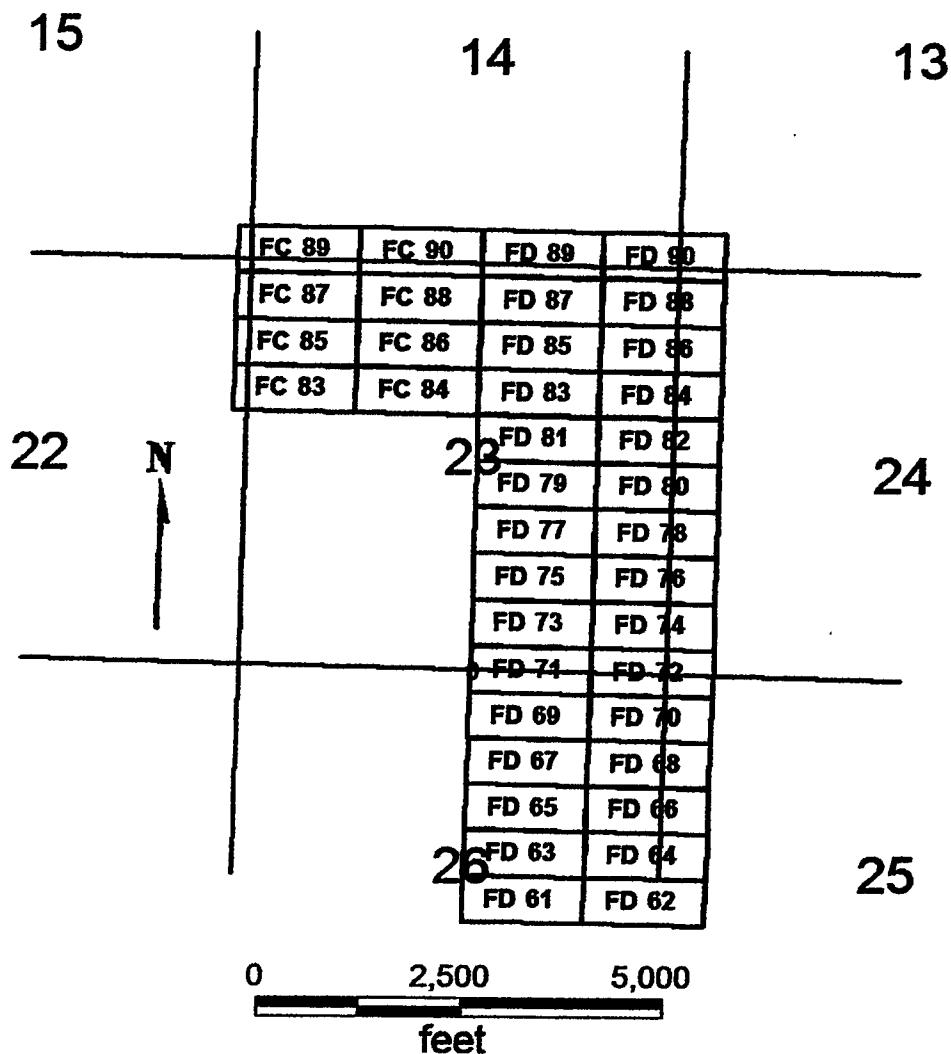
RE 5/22/08

RECEIVED
B.L.M. AZ STATE OFFICE

2001 DEC -7 A 9:34

PHOENIX, ARIZONA

FC 83-90
FD 61-90
T38N R6W



FC 83-90

FD 61-90

Sides are E-W and ends are N-S

All locations, corners and end centers are 5' 2x2 wood posts with metal tags

Located by:

Patrick Hillard

Box 388

Kanab, Utah 84741

All claims are 1500 x 600

Mohave Co., Arizona

Sections 13-15 and 22-26, T38N, R6W

Gila Salt River Meridian

Return to:

Judy M. Pratt
2182 So. Dover Way
Lakewood, CO 80227

LOCATION NOTICE FOR LODE MINING CLAIM

NOTICE IS HEREBY GIVEN that the **FD 70** lode mining claim has been located by Patrick Hillard, whose current mailing address is P.O. Box 388, Kanab, UT, 84741.

The general course of this claim is EAST and it is situated in Mohave County, Arizona.

The claim is 1,500 feet in length and 600 feet in width. This claim runs from the location monument on which this location notice is posted approximately 10 feet in a(n) WEST direction to the WEST end line and 1,490 feet in a(n) EAST direction to the EAST end line. The claim is marked by six monuments, one at each corner and one at the center of each end line of the claim.

The location monument on which this notice is posted is situated within Section 26, T38N, R6W Gila Salt River Base and Meridian, Arizona, and this claim encompasses portions of the following quarter section(s), Section(s), Township(s) and Range(s), Gila Salt River Base and Meridian, Arizona:

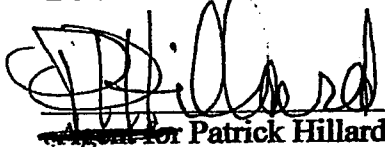
NE SEC 26, NW SEC 26, T38N, R6W

The locality of this claim with reference to some natural object or permanent monument and additional information (if any) concerning its locality are as follows:

The SOUTHWEST corner of this claim is 9780 feet North and 11150 feet West from the SE corner, Section 31, T38N, R5W.

Dated and posted on the ground January 17, 2007.

LOCATOR


Agent for Patrick Hillard

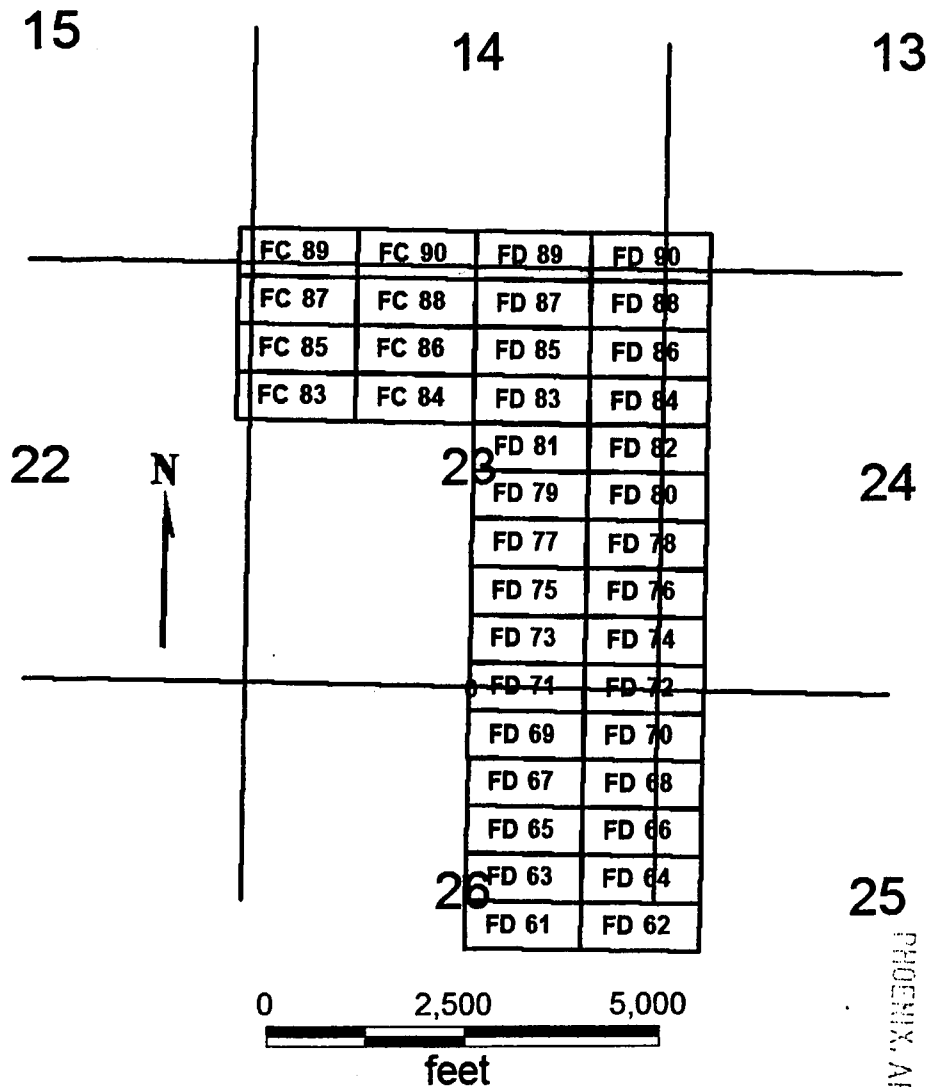
PHOENIX, ARIZONA

2007 MAR 12 A 11:32

RECEIVED
B.L.M. AZ STATE OFFICE

AMC 380520

FC 83-90
FD 61-90
T38N R6W



FC 83-90
FD 61-90

Sides are E-W and ends are N-S

All locations, corners and end centers are 5' 2x2 wood posts with metal tags

Located by:

Patrick Hillard
Box 388
Kanab, Utah 84741

All claims are 1500 x 600

Mohave Co., Arizona
Sections 13-15 and 22-26, T38N, R6W
Gila Salt River Meridian

25
PHOENIX, ARIZONA

2007 MAR 12 A 11:32

RECEIVED
B.L.M. AZ STATE OFFICE

AMC 380520

Return to:

Judy M. Pratt
2182 So. Dover Way
Lakewood, CO 80227

LOCATION NOTICE FOR LODE MINING CLAIM

NOTICE IS HEREBY GIVEN that the **FD 71** lode mining claim has been located by Patrick Hillard, whose current mailing address is P.O. Box 388, Kanab, UT, 84741.

The general course of this claim is WEST and it is situated in Mohave County, Arizona.

The claim is 1,500 feet in length and 600 feet in width. This claim runs from the location monument on which this location notice is posted approximately 10 feet in a(n) EAST direction to the EAST end line and 1,490 feet in a(n) WEST direction to the WEST end line. The claim is marked by six monuments, one at each corner and one at the center of each end line of the claim.

The location monument on which this notice is posted is situated within Section 23, T38N, R6W Gila Salt River Base and Meridian, Arizona, and this claim encompasses portions of the following quarter section(s), Section(s), Township(s) and Range(s), Gila Salt River Base and Meridian, Arizona:


SE SEC 23, NE SEC 26, T38N, R6W

The locality of this claim with reference to some natural object or permanent monument and additional information (if any) concerning its locality are as follows:

The SOUTHEAST corner of this claim is 10380 feet North and 11150 feet West from the SE corner, Section 31, T38N, R5W.

Dated and posted on the ground January 17, 2007.

LOCATOR


Agent for Patrick Hillard

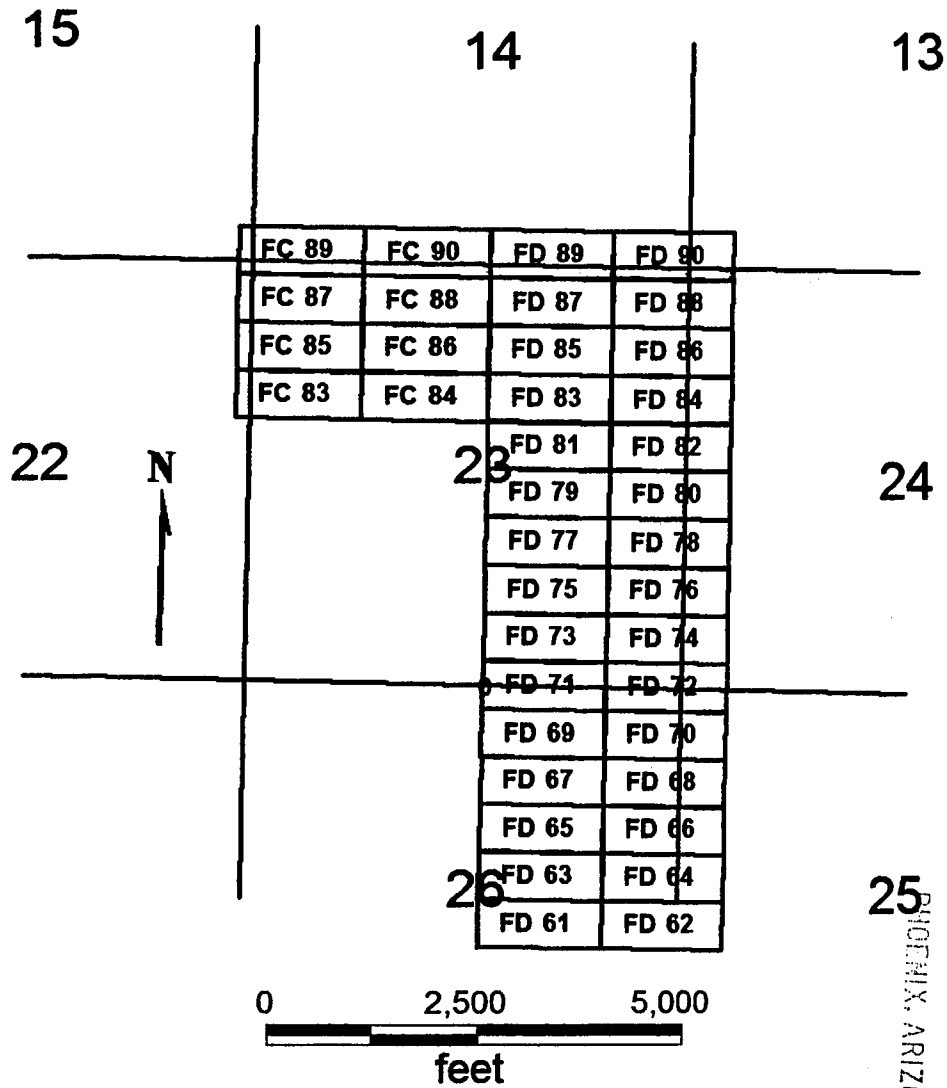
PHOENIX, ARIZONA

2007 MAR 12 A 11:32

RECEIVED
B.L.M. AZ STATE OFFICE

AMC 380521

FC 83-90
FD 61-90
T38N R6W



25
PHOENIX, ARIZONA

2007 MAR 12 A 11:32

RECEIVED
BLM, AZ STATE OFFICE

FC 83-90
FD 61-90

Sides are E-W and ends are N-S

All locations, corners and end centers are 5' 2x2 wood posts with metal tags

Located by:

Patrick Hillard
Box 388
Kanab, Utah 84741

All claims are 1500 x 600

Mohave Co., Arizona
Sections 13-15 and 22-26, T38N, R6W
Gila Salt River Meridian

AMC 380521

Return to:

Judy M. Pratt
2182 So. Dover Way
Lakewood, CO 80227

LOCATION NOTICE FOR LODE MINING CLAIM

NOTICE IS HEREBY GIVEN that the **FD 72** lode mining claim has been located by Patrick Hillard, whose current mailing address is P.O. Box 388, Kanab, UT, 84741.

The general course of this claim is EAST and it is situated in Mohave County, Arizona.

The claim is 1,500 feet in length and 600 feet in width. This claim runs from the location monument on which this location notice is posted approximately 10 feet in a(n) WEST direction to the WEST end line and 1,490 feet in a(n) EAST direction to the EAST end line. The claim is marked by six monuments, one at each corner and one at the center of each end line of the claim.

The location monument on which this notice is posted is situated within Section 23, T38N, R6W Gila Salt River Base and Meridian, Arizona, and this claim encompasses portions of the following quarter section(s), Section(s), Township(s) and Range(s), Gila Salt River Base and Meridian, Arizona:


SE SEC 23, NW SEC 25, NE SEC 26, SW SEC 24, T38N, R6W

The locality of this claim with reference to some natural object or permanent monument and additional information (if any) concerning its locality are as follows:

The SOUTHWEST corner of this claim is 10380 feet North and 11150 feet West from the SE corner, Section 31, T38N, R5W.

Dated and posted on the ground January 17, 2007.

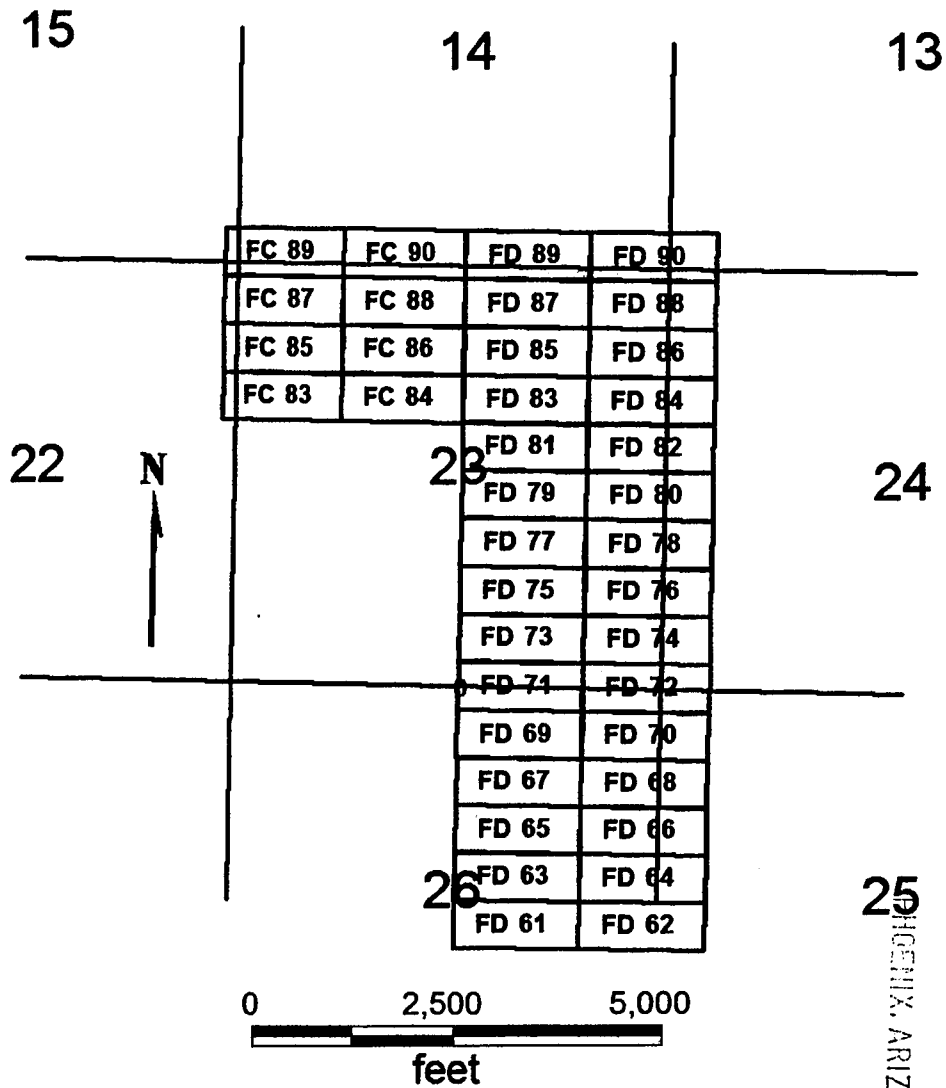
LOCATOR


Agent for Patrick Hillard

RECEIVED
B.L.M. AZ STATE OFFICE
2007 MAR 12 A 11:32
PHOENIX, ARIZONA

AMC 380522

FC 83-90
FD 61-90
T38N R6W



25 PHOENIX, ARIZONA

2001 MAR 12 A 11:33

RECEIVED
B.L.M. AZ STATE OFFICE

FC 83-90
FD 61-90

Sides are E-W and ends are N-S

All locations, corners and end centers are 5' 2x2 wood posts with metal tags

Located by:

Patrick Hillard
Box 388
Kanab, Utah 84741

All claims are 1500 x 600

Mohave Co., Arizona
Sections 13-15 and 22-26, T38N, R6W
Gila Salt River Meridian

AMC 380522

Return to:

Judy M. Pratt
2182 So. Dover Way
Lakewood, CO 80227

LOCATION NOTICE FOR LODE MINING CLAIM

NOTICE IS HEREBY GIVEN that the **FD 73** lode mining claim has been located by Patrick Hillard, whose current mailing address is P.O. Box 388, Kanab, UT, 84741.

The general course of this claim is WEST and it is situated in Mohave County, Arizona.

The claim is 1,500 feet in length and 600 feet in width. This claim runs from the location monument on which this location notice is posted approximately 10 feet in a(n) EAST direction to the EAST end line and 1,490 feet in a(n) WEST direction to the WEST end line. The claim is marked by six monuments, one at each corner and one at the center of each end line of the claim.

The location monument on which this notice is posted is situated within Section 23, T38N, R6W Gila Salt River Base and Meridian, Arizona, and this claim encompasses portions of the following quarter section(s), Section(s), Township(s) and Range(s), Gila Salt River Base and Meridian, Arizona:

SE SEC 23, T38N, R6W

The locality of this claim with reference to some natural object or permanent monument and additional information (if any) concerning its locality are as follows:

The SOUTHEAST corner of this claim is 10980 feet North and 11150 feet West from the SE corner, Section 31, T38N, R5W.

Dated and posted on the ground January 19, 2007.

LOCATOR



Agent for Patrick Hillard

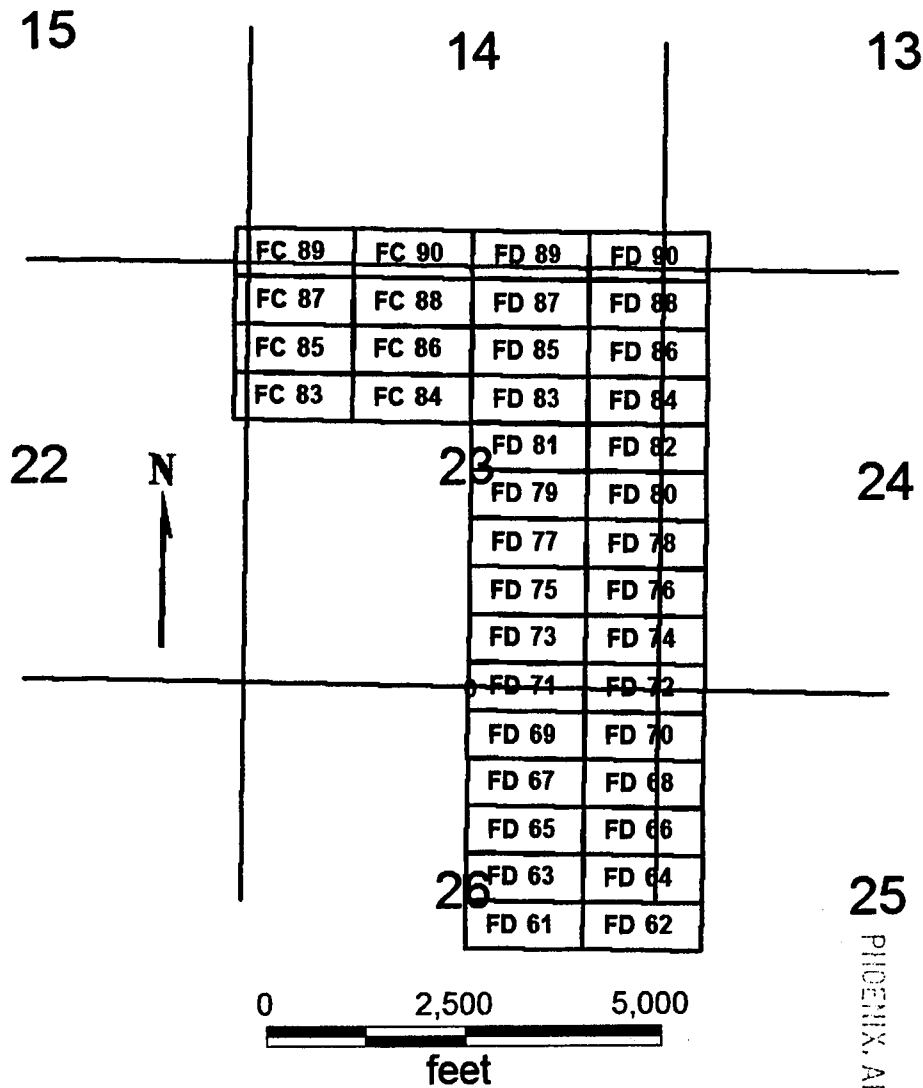
PHOENIX, ARIZONA

2007 MAR 12 A 11:33

RECEIVED
B.L.M. AZ STATE OFFICE

AMC 380523

FC 83-90
FD 61-90
T38N R6W



25
PHOENIX, ARIZONA

RECEIVED
B.L.M. AZ STATE OFFICE
2001 MAR 12 A 11:33

FC 83-90
FD 61-90

All claims are 1500 x 600

Sides are E-W and ends are N-S

All locations, corners and end centers are 5' 2x2 wood posts with metal tags

Located by:

Patrick Hillard
Box 388
Kanab, Utah 84741

Mohave Co., Arizona
Sections 13-15 and 22-26, T38N, R6W
Gila Salt River Meridian

AMC 380523

Return to:

Judy M. Pratt
2182 So. Dover Way
Lakewood, CO 80227

LOCATION NOTICE FOR LODE MINING CLAIM

NOTICE IS HEREBY GIVEN that the **FD 74** lode mining claim has been located by Patrick Hillard, whose current mailing address is P.O. Box 388, Kanab, UT, 84741.

The general course of this claim is EAST and it is situated in Mohave County, Arizona.

The claim is 1,500 feet in length and 600 feet in width. This claim runs from the location monument on which this location notice is posted approximately 10 feet in a(n) WEST direction to the WEST end line and 1,490 feet in a(n) EAST direction to the EAST end line. The claim is marked by six monuments, one at each corner and one at the center of each end line of the claim.

The location monument on which this notice is posted is situated within Section 23, T38N, R6W Gila Salt River Base and Meridian, Arizona, and this claim encompasses portions of the following quarter section(s), Section(s), Township(s) and Range(s), Gila Salt River Base and Meridian, Arizona:

SE SEC 23, SW SEC 24, T38N, R6W

The locality of this claim with reference to some natural object or permanent monument and additional information (if any) concerning its locality are as follows:

The SOUTHWEST corner of this claim is 10980 feet North and 11150 feet West from the SE corner, Section 31, T38N, R5W.

Dated and posted on the ground January 19, 2007.

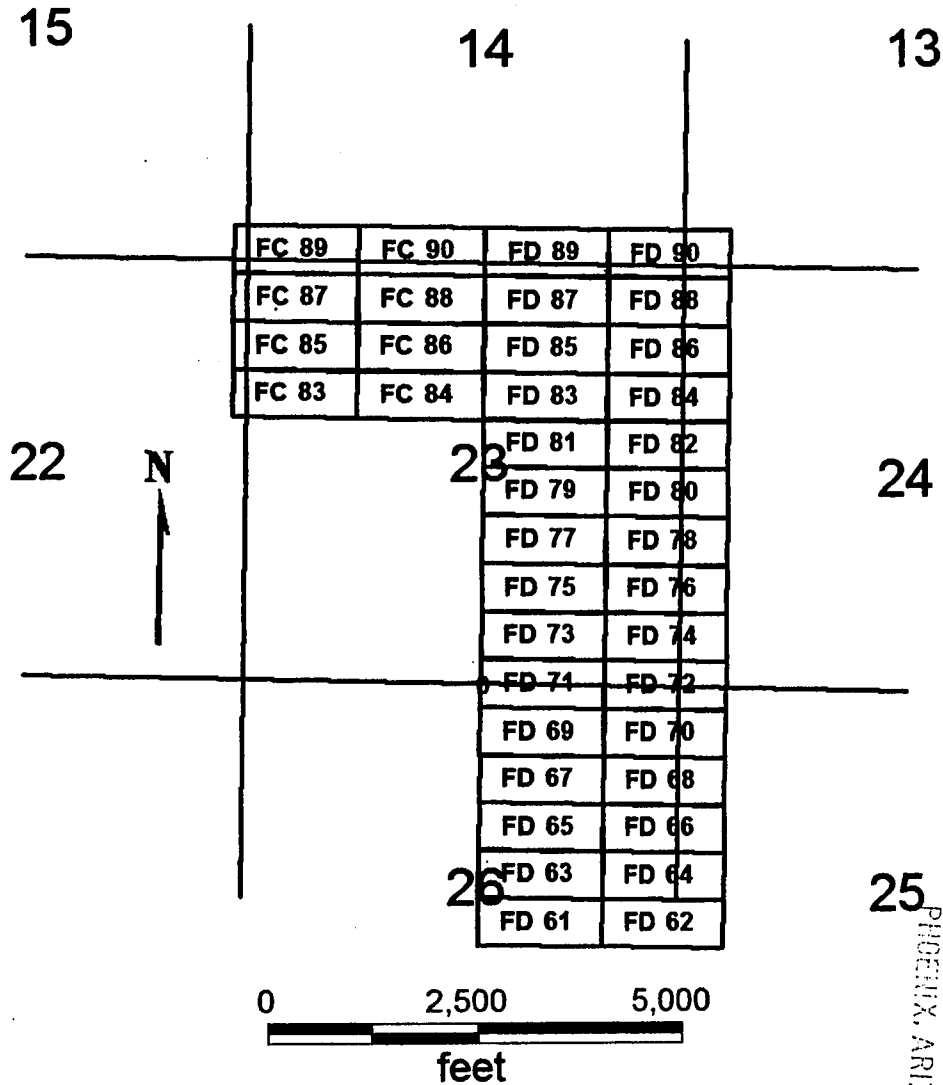
LOCATOR


Agent for Patrick Hillard

RECEIVED
B.L.M. AZ STATE OFFICE
2007 MAR 12 A 1:33
PHOENIX, ARIZONA

AMC 380524

FC 83-90
FD 61-90
T38N R6W



RECEIVED
B.L.M. / STATE OFFICE
2007 MAR 12 A 11:33
PHOENIX, ARIZONA

FC 83-90
FD 61-90

All claims are 1500 x 600

Sides are E-W and ends are N-S

All locations, corners and end centers are 5' 2x2 wood posts with metal tags

Located by:

Patrick Hillard
Box 388
Kanab, Utah 84741

Mohave Co., Arizona
Sections 13-15 and 22-26, T38N, R6W
Gila Salt River Meridian

AMC 380524

Return to:

Judy M. Pratt
2182 So. Dover Way
Lakewood, CO 80227

LOCATION NOTICE FOR LODE MINING CLAIM

NOTICE IS HEREBY GIVEN that the **FD 75** lode mining claim has been located by Patrick Hillard, whose current mailing address is P.O. Box 388, Kanab, UT, 84741.

The general course of this claim is WEST and it is situated in Mohave County, Arizona.

The claim is 1,500 feet in length and 600 feet in width. This claim runs from the location monument on which this location notice is posted approximately 10 feet in a(n) EAST direction to the EAST end line and 1,490 feet in a(n) WEST direction to the WEST end line. The claim is marked by six monuments, one at each corner and one at the center of each end line of the claim.

The location monument on which this notice is posted is situated within Section 23, T38N, R6W Gila Salt River Base and Meridian, Arizona, and this claim encompasses portions of the following quarter section(s), Section(s), Township(s) and Range(s), Gila Salt River Base and Meridian, Arizona:

SE SEC 23, T38N, R6W

The locality of this claim with reference to some natural object or permanent monument and additional information (if any) concerning its locality are as follows:

The SOUTHEAST corner of this claim is 11580 feet North and 11150 feet West from the SE corner, Section 31, T38N, R5W.

Dated and posted on the ground January 19, 2007.

LOCATOR


~~Agent for~~ Patrick Hillard

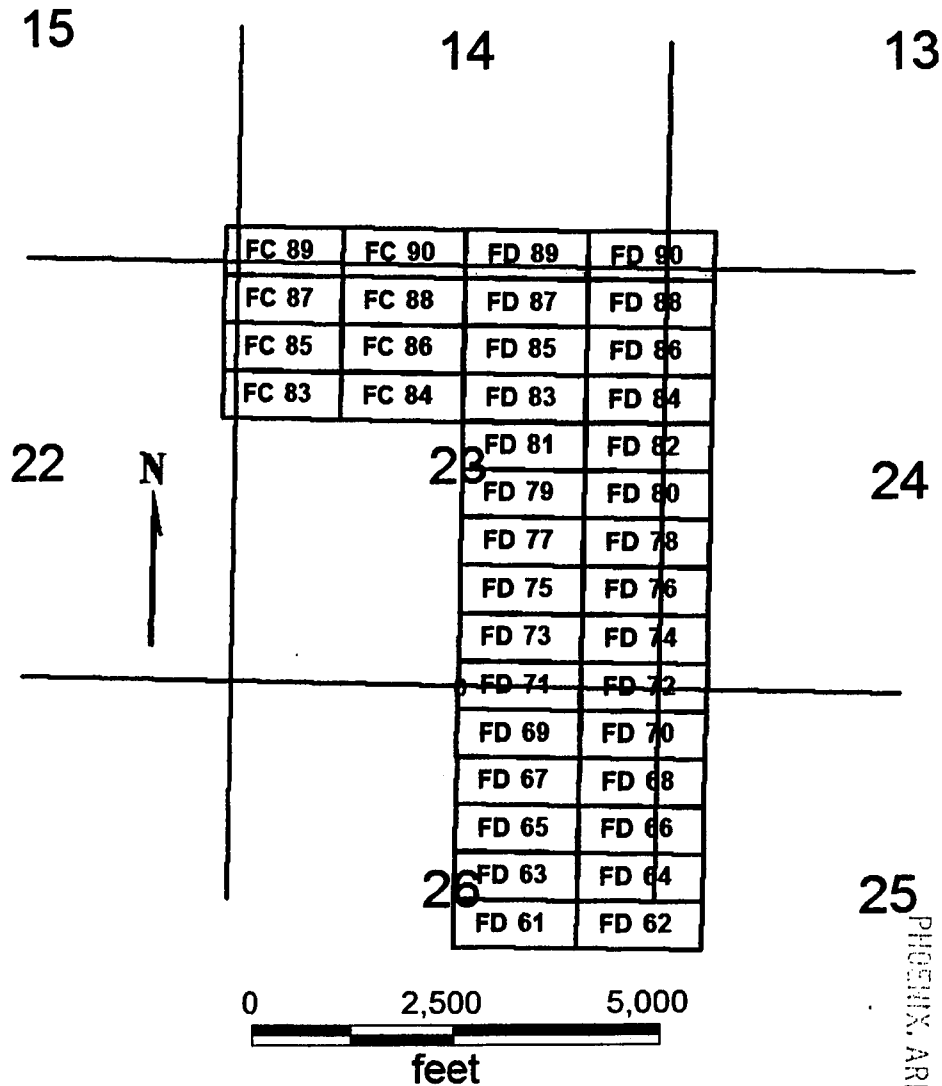
PHOENIX, ARIZONA

2007 MAR 12 A 11:33

RECEIVED
B.L.M. AZ STATE OFFICE

AMC 380525

**FC 83-90
FD 61-90
T38N R6W**



25
PHOENIX, ARIZONA

2007 MAR 12 A 11:33

RECEIVED
BLM, AZ STATE OFFICE

**FC 83-90
FD 61-90**

Sides are E-W and ends are N-S

All locations, corners and end centers are 5' 2x2 wood posts with metal tags

Located by:

Patrick Hillard
Box 388
Kanab, Utah 84741

All claims are 1500 x 600

Mohave Co., Arizona
Sections 13-15 and 22-26, T38N, R6W
Gila Salt River Meridian

ANC 380525

Return to:

Judy M. Pratt
2182 So. Dover Way
Lakewood, CO 80227

LOCATION NOTICE FOR LODE MINING CLAIM

NOTICE IS HEREBY GIVEN that the **FD 76** lode mining claim has been located by Patrick Hillard, whose current mailing address is P.O. Box 388, Kanab, UT, 84741.

The general course of this claim is EAST and it is situated in Mohave County, Arizona.

The claim is 1,500 feet in length and 600 feet in width. This claim runs from the location monument on which this location notice is posted approximately 10 feet in a(n) WEST direction to the WEST end line and 1,490 feet in a(n) EAST direction to the EAST end line. The claim is marked by six monuments, one at each corner and one at the center of each end line of the claim.

The location monument on which this notice is posted is situated within Section 23, T38N, R6W Gila Salt River Base and Meridian, Arizona, and this claim encompasses portions of the following quarter section(s), Section(s), Township(s) and Range(s), Gila Salt River Base and Meridian, Arizona:

SE SEC 23, SW SEC 24, T38N, R6W

The locality of this claim with reference to some natural object or permanent monument and additional information (if any) concerning its locality are as follows:

The SOUTHWEST corner of this claim is 11580 feet North and 11150 feet West from the SE corner, Section 31, T38N, R5W.

Dated and posted on the ground January 19, 2007.

LOCATOR


Agent for Patrick Hillard

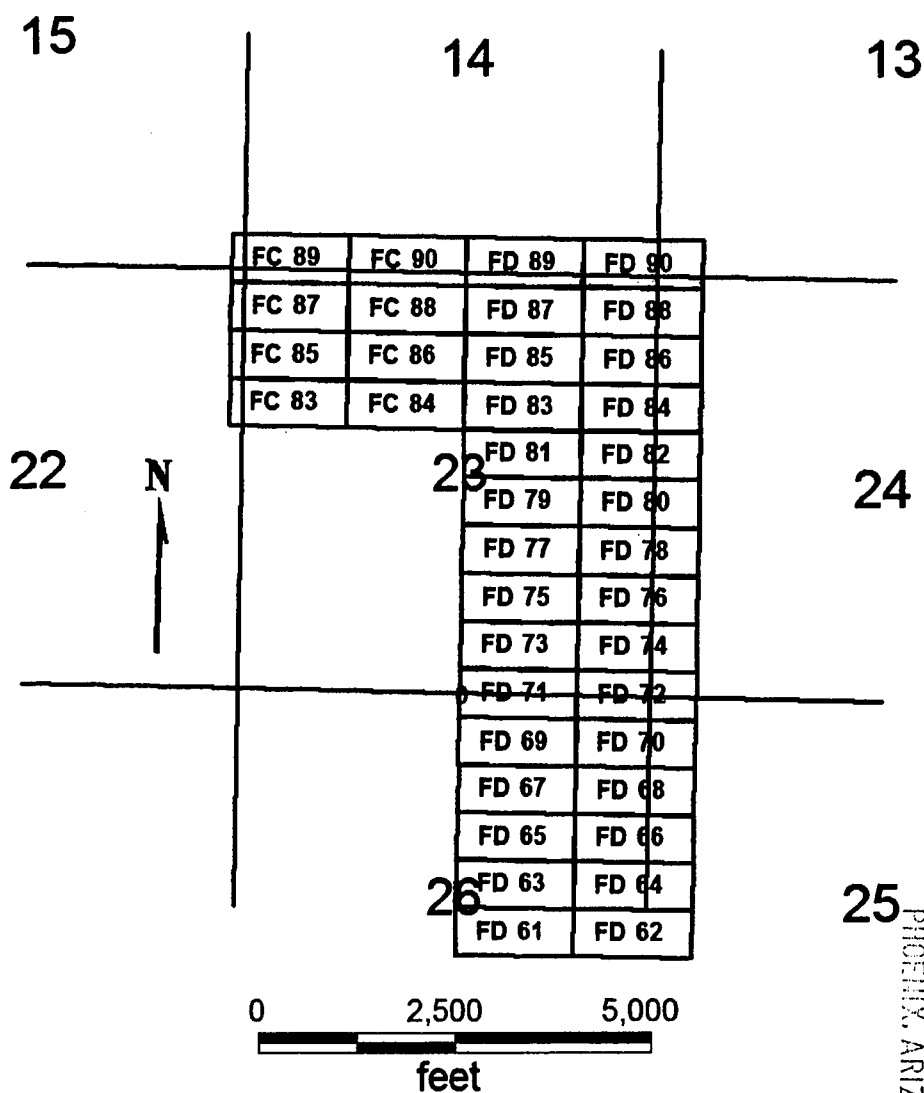
PHOENIX, ARIZONA

2007 MAR 12 A 11:33

RECEIVED
B.L.M. AZ STATE OFFICE

AMC 380526

FC 83-90
FD 61-90
T38N R6W



RECEIVED
B.L.M. AZ STATE OFFICE

2007 MAR 12 A 11:33

25
PHOENIX, ARIZONA

FC 83-90
FD 61-90

All claims are 1500 x 600

Sides are E-W and ends are N-S

All locations, corners and end centers are 5' 2x2 wood posts with metal tags

Located by:

Patrick Hillard
Box 388
Kanab, Utah 84741

Mohave Co., Arizona
Sections 13-15 and 22-26, T38N, R6W
Gila Salt River Meridian

AMC 380526

Return to:

Judy M. Pratt
2182 So. Dover Way
Lakewood, CO 80227

LOCATION NOTICE FOR LODE MINING CLAIM

NOTICE IS HEREBY GIVEN that the **FD 77** lode mining claim has been located by Patrick Hillard, whose current mailing address is P.O. Box 388, Kanab, UT, 84741.

The general course of this claim is WEST and it is situated in Mohave County, Arizona.

The claim is 1,500 feet in length and 600 feet in width. This claim runs from the location monument on which this location notice is posted approximately 10 feet in a(n) EAST direction to the EAST end line and 1,490 feet in a(n) WEST direction to the WEST end line. The claim is marked by six monuments, one at each corner and one at the center of each end line of the claim.

The location monument on which this notice is posted is situated within Section 23, T38N, R6W Gila Salt River Base and Meridian, Arizona, and this claim encompasses portions of the following quarter section(s), Section(s), Township(s) and Range(s), Gila Salt River Base and Meridian, Arizona:


SE SEC 23, T38N, R6W

The locality of this claim with reference to some natural object or permanent monument and additional information (if any) concerning its locality are as follows:

The SOUTHEAST corner of this claim is 12180 feet North and 11150 feet West from the SE corner, Section 31, T38N, R5W.

Dated and posted on the ground January 19, 2007.

LOCATOR


~~Agent for~~ Patrick Hillard

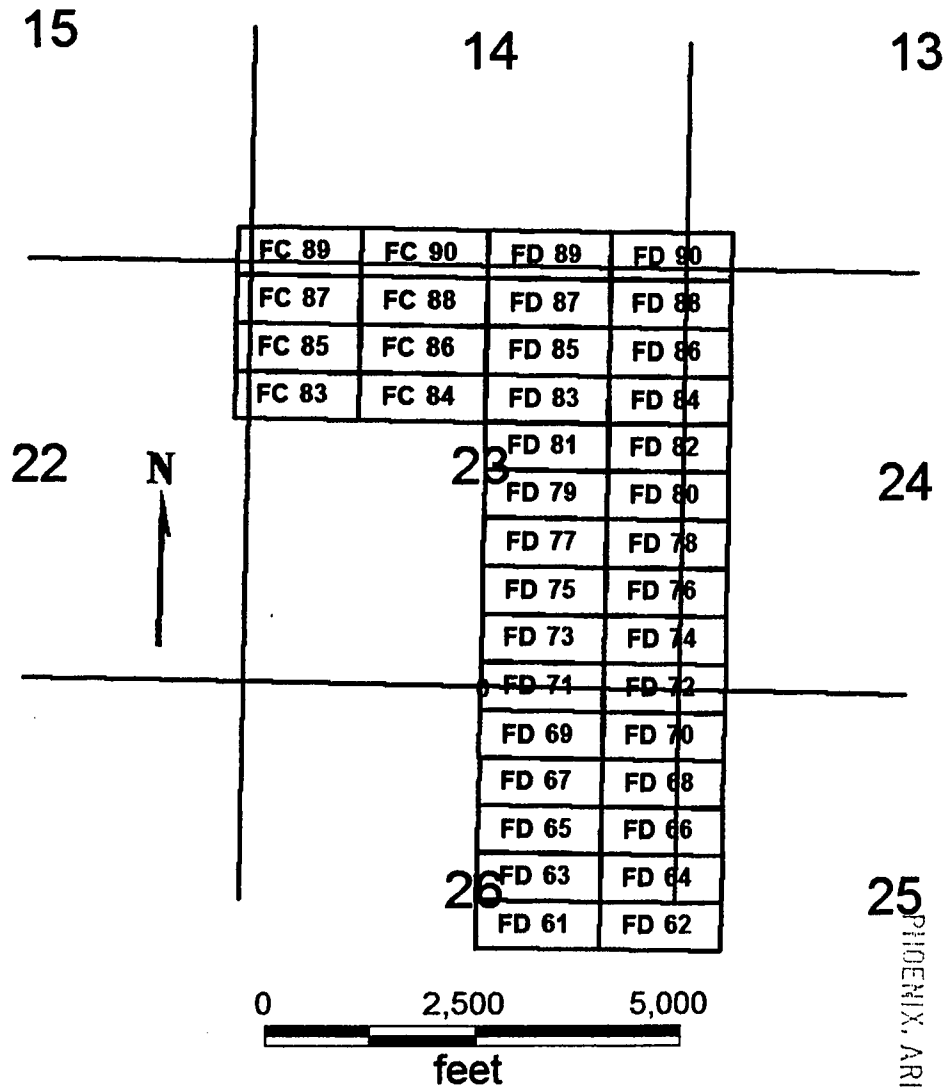
PHOENIX, ARIZONA

2007 MAR 12 A 11:33

RECEIVED
B.L.M. AZ STATE OFFICE

AMC 380527

FC 83-90
FD 61-90
T38N R6W



25
PHOENIX, ARIZONA

2001 MAR 12 A 11:33

RECEIVED
B.L.M. AZ STATE OFFICE

FC 83-90
FD 61-90

Sides are E-W and ends are N-S

All locations, corners and end centers are 5' 2x2 wood posts with metal tags

Located by:

Patrick Hillard
Box 388
Kanab, Utah 84741

All claims are 1500 x 600

Mohave Co., Arizona
Sections 13-15 and 22-26, T38N, R6W
Gila Salt River Meridian

AMC 380527

Return to:

Judy M. Pratt
2182 So. Dover Way
Lakewood, CO 80227

LOCATION NOTICE FOR LODE MINING CLAIM

NOTICE IS HEREBY GIVEN that the **FD 78** lode mining claim has been located by Patrick Hillard, whose current mailing address is P.O. Box 388, Kanab, UT, 84741.

The general course of this claim is EAST and it is situated in Mohave County, Arizona.

The claim is 1,500 feet in length and 600 feet in width. This claim runs from the location monument on which this location notice is posted approximately 10 feet in a(n) WEST direction to the WEST end line and 1,490 feet in a(n) EAST direction to the EAST end line. The claim is marked by six monuments, one at each corner and one at the center of each end line of the claim.

The location monument on which this notice is posted is situated within Section 23, T38N, R6W Gila Salt River Base and Meridian, Arizona, and this claim encompasses portions of the following quarter section(s), Section(s), Township(s) and Range(s), Gila Salt River Base and Meridian, Arizona:


SE SEC 23, SW SEC 24, T38N, R6W

The locality of this claim with reference to some natural object or permanent monument and additional information (if any) concerning its locality are as follows:

The SOUTHWEST corner of this claim is 12180 feet North and 11150 feet West from the SE corner, Section 31, T38N, R5W.

Dated and posted on the ground January 19, 2007.

LOCATOR



Agent for Patrick Hillard

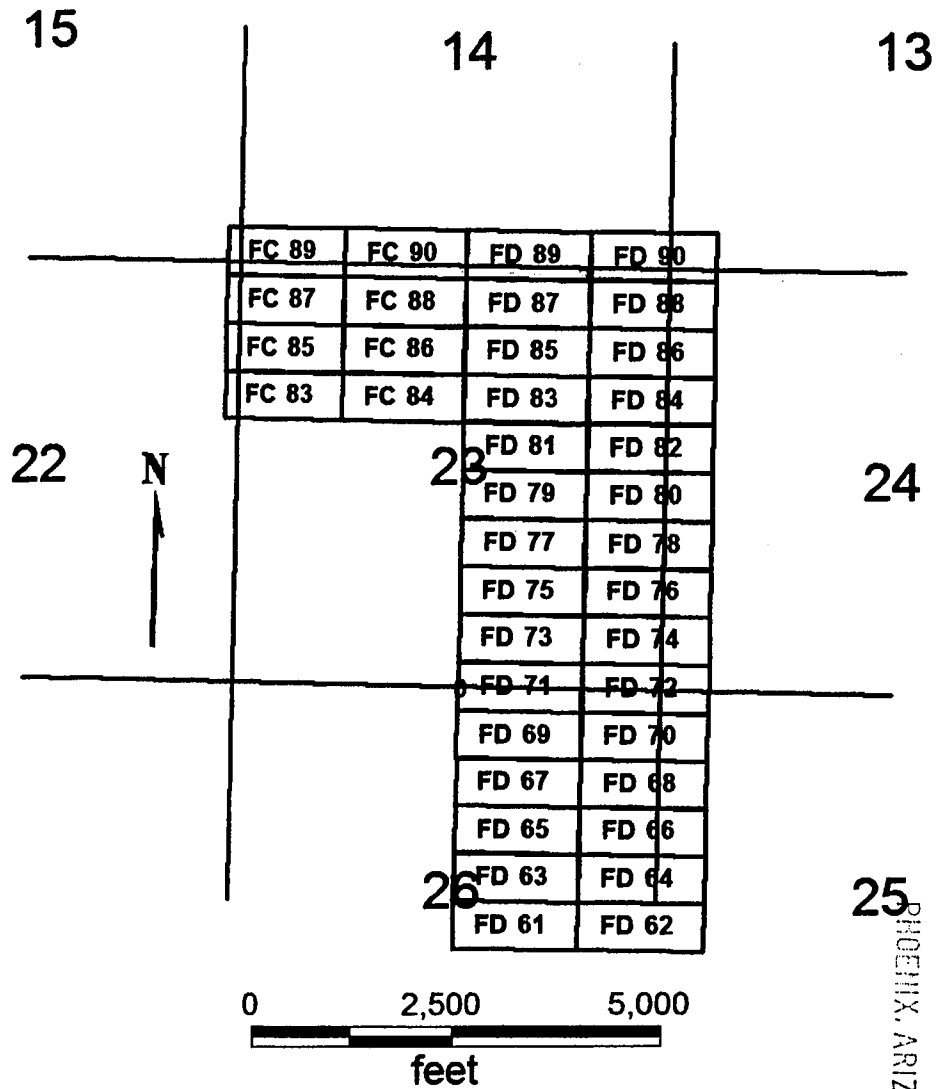
PHOENIX, ARIZONA

2007 MAR 12 A 11:33

RECEIVED
B.L.M. AZ STATE OFFICE

ANL 380528

FC 83-90
FD 61-90
T38N R6W



RECEIVED
B.L.M. AZ STATE OFFICE
2007 MAR 12 A 11:33

25
PHOENIX, ARIZONA

FC 83-90
FD 61-90

All claims are 1500 x 600

Sides are E-W and ends are N-S

All locations, corners and end centers are 5' 2x2 wood posts with metal tags

Located by:

Patrick Hillard
Box 388
Kanab, Utah 84741

Mohave Co., Arizona
Sections 13-15 and 22-26, T38N, R6W
Gila Salt River Meridian

AMC 380528

Return to:

Judy M. Pratt
2182 So. Dover Way
Lakewood, CO 80227

LOCATION NOTICE FOR LODE MINING CLAIM

NOTICE IS HEREBY GIVEN that the **FD 79** lode mining claim has been located by Patrick Hillard, whose current mailing address is P.O. Box 388, Kanab, UT, 84741.

The general course of this claim is WEST and it is situated in Mohave County, Arizona.

The claim is 1,500 feet in length and 600 feet in width. This claim runs from the location monument on which this location notice is posted approximately 10 feet in a(n) EAST direction to the EAST end line and 1,490 feet in a(n) WEST direction to the WEST end line. The claim is marked by six monuments, one at each corner and one at the center of each end line of the claim.

The location monument on which this notice is posted is situated within Section 23, T38N, R6W Gila Salt River Base and Meridian, Arizona, and this claim encompasses portions of the following quarter section(s), Section(s), Township(s) and Range(s), Gila Salt River Base and Meridian, Arizona:


SE SEC 23, T38N, R6W

The locality of this claim with reference to some natural object or permanent monument and additional information (if any) concerning its locality are as follows:

The SOUTHEAST corner of this claim is 12780 feet North and 11150 feet West from the SE corner, Section 31, T38N, R5W.

Dated and posted on the ground January 19, 2007.

LOCATOR

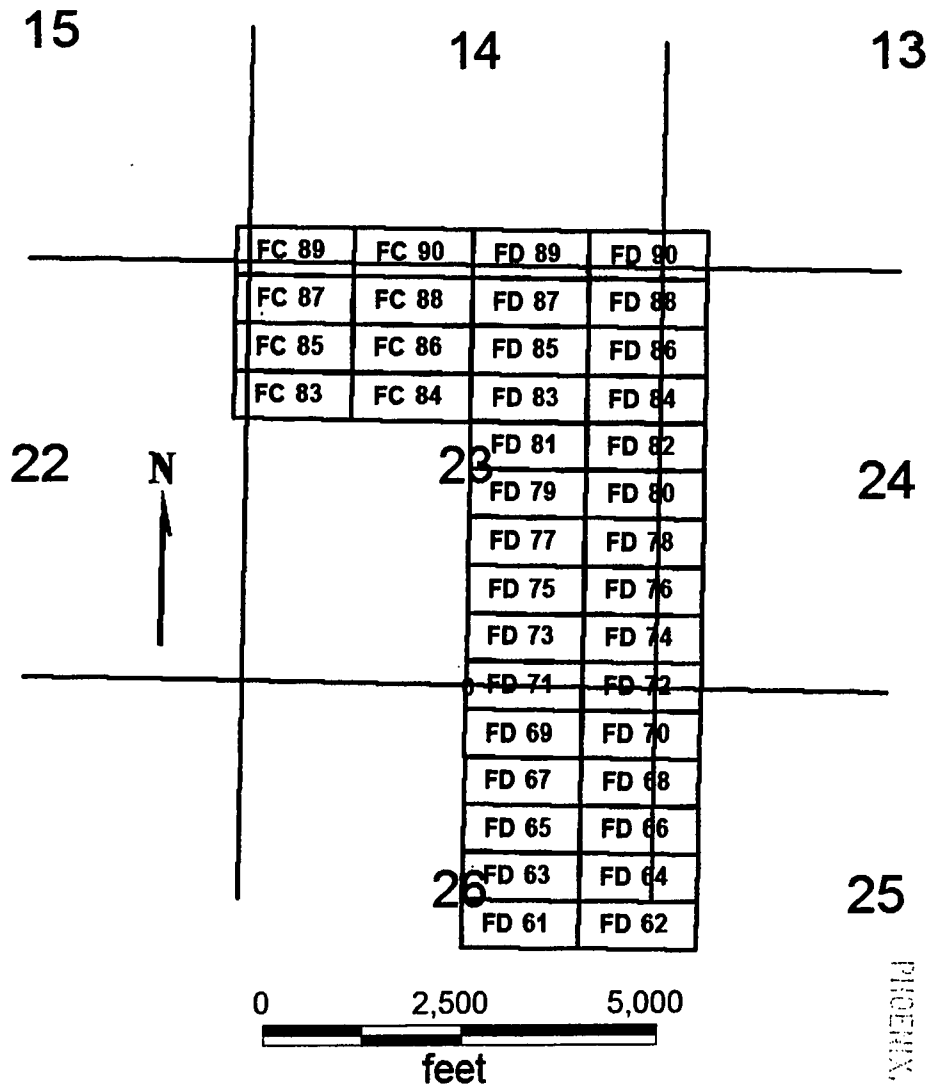


Agent for Patrick Hillard

RECEIVED
B.L.M. AZ STATE OFFICE
2007 MAR 12 A 11:33
PHOENIX, ARIZONA

AMC 380529

FC 83-90
FD 61-90
T38N R6W



FC 83-90
FD 61-90

Sides are E-W and ends are N-S

All locations, corners and end centers are 5' 2x2 wood posts with metal tags

Located by:

Patrick Hillard
Box 388
Kanab, Utah 84741

All claims are 1500 x 600

Mohave Co., Arizona
Sections 13-15 and 22-26, T38N, R6W
Gila Salt River Meridian

PHOENIX, ARIZONA

2007 MAR 12 A 11:33

RECEIVED
BLM. AZ STATE OFFICE

AMC 380529

Return to:

Judy M. Pratt
2182 So. Dover Way
Lakewood, CO 80227

LOCATION NOTICE FOR LODE MINING CLAIM

NOTICE IS HEREBY GIVEN that the **FD 80** lode mining claim has been located by Patrick Hillard, whose current mailing address is P.O. Box 388, Kanab, UT, 84741.

The general course of this claim is EAST and it is situated in Mohave County, Arizona.

The claim is 1,500 feet in length and 600 feet in width. This claim runs from the location monument on which this location notice is posted approximately 10 feet in a(n) WEST direction to the WEST end line and 1,490 feet in a(n) EAST direction to the EAST end line. The claim is marked by six monuments, one at each corner and one at the center of each end line of the claim.

The location monument on which this notice is posted is situated within Section 23, T38N, R6W Gila Salt River Base and Meridian, Arizona, and this claim encompasses portions of the following quarter section(s), Section(s), Township(s) and Range(s), Gila Salt River Base and Meridian, Arizona:


SE SEC 23, SW SEC 24, T38N, R6W

The locality of this claim with reference to some natural object or permanent monument and additional information (if any) concerning its locality are as follows:

The SOUTHWEST corner of this claim is 12780 feet North and 11150 feet West from the SE corner, Section 31, T38N, R5W.

Dated and posted on the ground January 19, 2007.

LOCATOR


Agent for Patrick Hillard

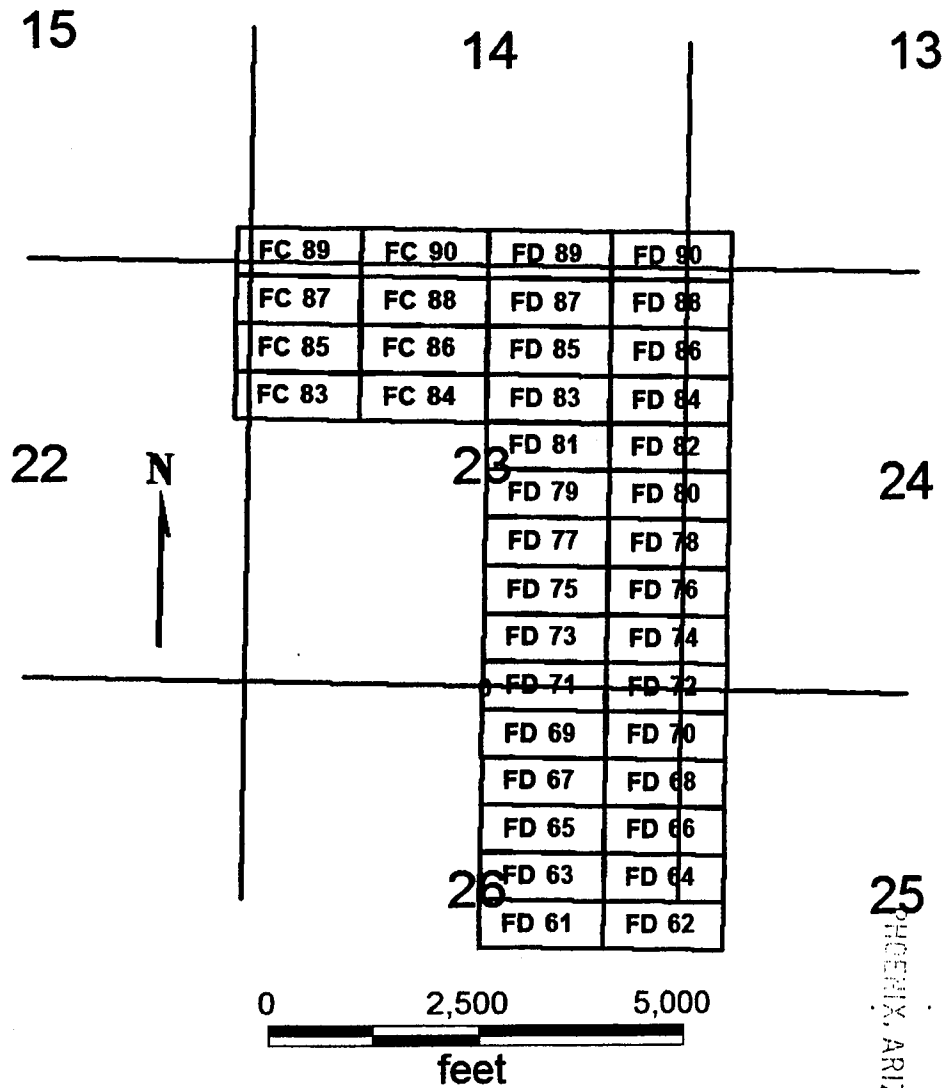
PHOENIX, ARIZONA

2007 MAR 12 A 11:33

RECEIVED
BLM. ARIZONA STATE OFFICE

AMC 380530

FC 83-90
FD 61-90
T38N R6W



RECEIVED
B.L.M. AZ STATE OFFICE
2007 MAR 12 A 11:34
PHOENIX, ARIZONA

FC 83-90
FD 61-90

All claims are 1500 x 600

Sides are E-W and ends are N-S

All locations, corners and end centers are 5' 2x2 wood posts with metal tags

Located by:

Patrick Hillard
Box 388
Kanab, Utah 84741

Mohave Co., Arizona
Sections 13-15 and 22-26, T38N, R6W
Gila Salt River Meridian

AMC 380530

Return to:

Judy M. Pratt
2182 So. Dover Way
Lakewood, CO 80227

LOCATION NOTICE FOR LODE MINING CLAIM

NOTICE IS HEREBY GIVEN that the **FD 81** lode mining claim has been located by Patrick Hillard, whose current mailing address is P.O. Box 388, Kanab, UT, 84741.

The general course of this claim is WEST and it is situated in Mohave County, Arizona.

The claim is 1,500 feet in length and 600 feet in width. This claim runs from the location monument on which this location notice is posted approximately 10 feet in a(n) EAST direction to the EAST end line and 1,490 feet in a(n) WEST direction to the WEST end line. The claim is marked by six monuments, one at each corner and one at the center of each end line of the claim.

The location monument on which this notice is posted is situated within Section 23, T38N, R6W Gila Salt River Base and Meridian, Arizona, and this claim encompasses portions of the following quarter section(s), Section(s), Township(s) and Range(s), Gila Salt River Base and Meridian, Arizona:


NE SEC 23, T38N, R6W

The locality of this claim with reference to some natural object or permanent monument and additional information (if any) concerning its locality are as follows:

The SOUTHEAST corner of this claim is 13380 feet North and 11150 feet West from the SE corner, Section 31, T38N, R5W.

Dated and posted on the ground January 19, 2007.

LOCATOR


Agent for Patrick Hillard

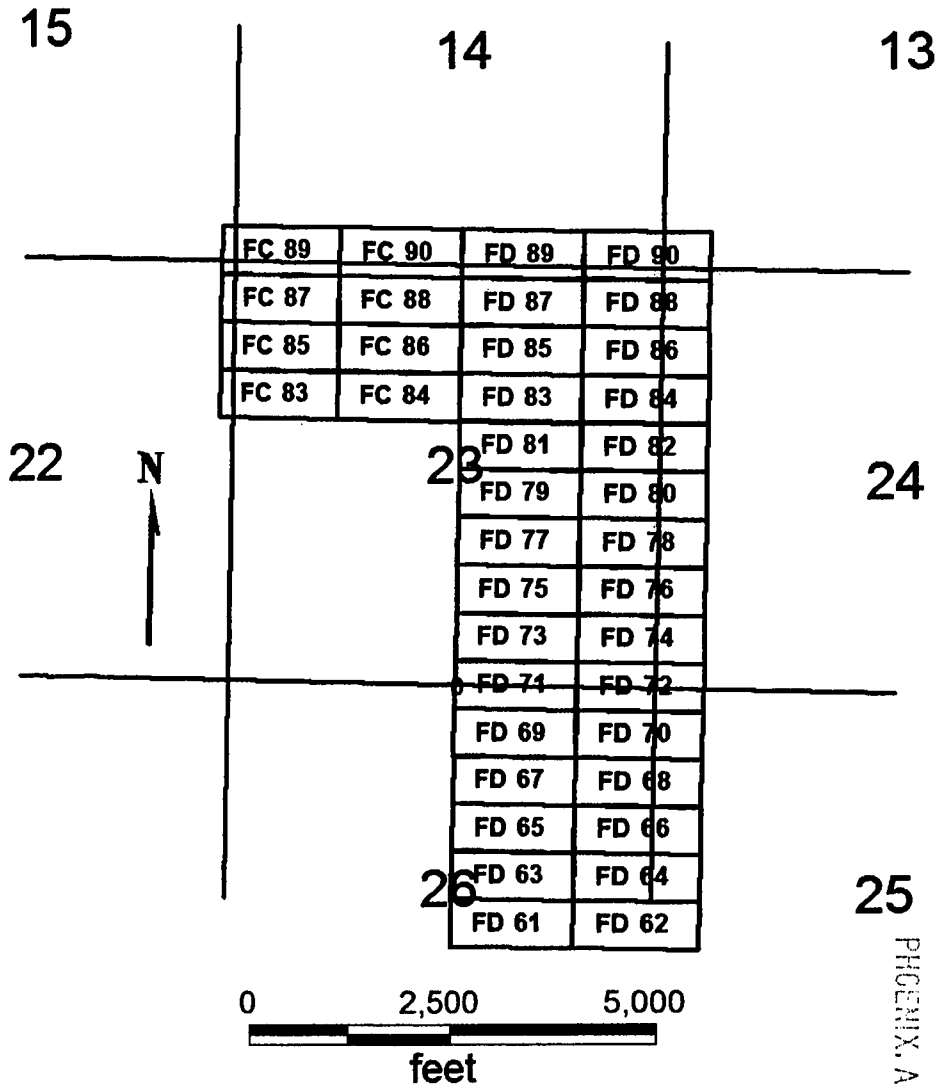
PHOENIX, ARIZONA

2007 MAR 12 A 11:34

RECEIVED
BLM. AZ STATE OFFICE

AMC 380531

**FC 83-90
FD 61-90
T38N R6W**



**FC 83-90
FD 61-90**

Sides are E-W and ends are N-S

All locations, corners and end centers are 5' 2x2 wood posts with metal tags

Located by:

Patrick Hillard
Box 388
Kanab, Utah 84741

All claims are 1500 x 600

Mohave Co., Arizona
Sections 13-15 and 22-26, T38N, R6W
Gila Salt River Meridian

RECEIVED
B.L.M. AZ STATE OFFICE
2001 MAR 12 A 11:34
PHOENIX, ARIZONA

AMC 380531

Return to:

Judy M. Pratt
2182 So. Dover Way
Lakewood, CO 80227

LOCATION NOTICE FOR LODE MINING CLAIM

NOTICE IS HEREBY GIVEN that the **FD 82** lode mining claim has been located by Patrick Hillard, whose current mailing address is P.O. Box 388, Kanab, UT, 84741.

The general course of this claim is EAST and it is situated in Mohave County, Arizona.

The claim is 1,500 feet in length and 600 feet in width. This claim runs from the location monument on which this location notice is posted approximately 10 feet in a(n) WEST direction to the WEST end line and 1,490 feet in a(n) EAST direction to the EAST end line. The claim is marked by six monuments, one at each corner and one at the center of each end line of the claim.

The location monument on which this notice is posted is situated within Section 23, T38N, R6W Gila Salt River Base and Meridian, Arizona, and this claim encompasses portions of the following quarter section(s), Section(s), Township(s) and Range(s), Gila Salt River Base and Meridian, Arizona:


NE SEC 23, NW SEC 24, T38N, R6W

The locality of this claim with reference to some natural object or permanent monument and additional information (if any) concerning its locality are as follows:

The SOUTHWEST corner of this claim is 13380 feet North and 11150 feet West from the SE corner, Section 31, T38N, R5W.

Dated and posted on the ground January 19, 2007.

LOCATOR


~~Agent for~~ Patrick Hillard

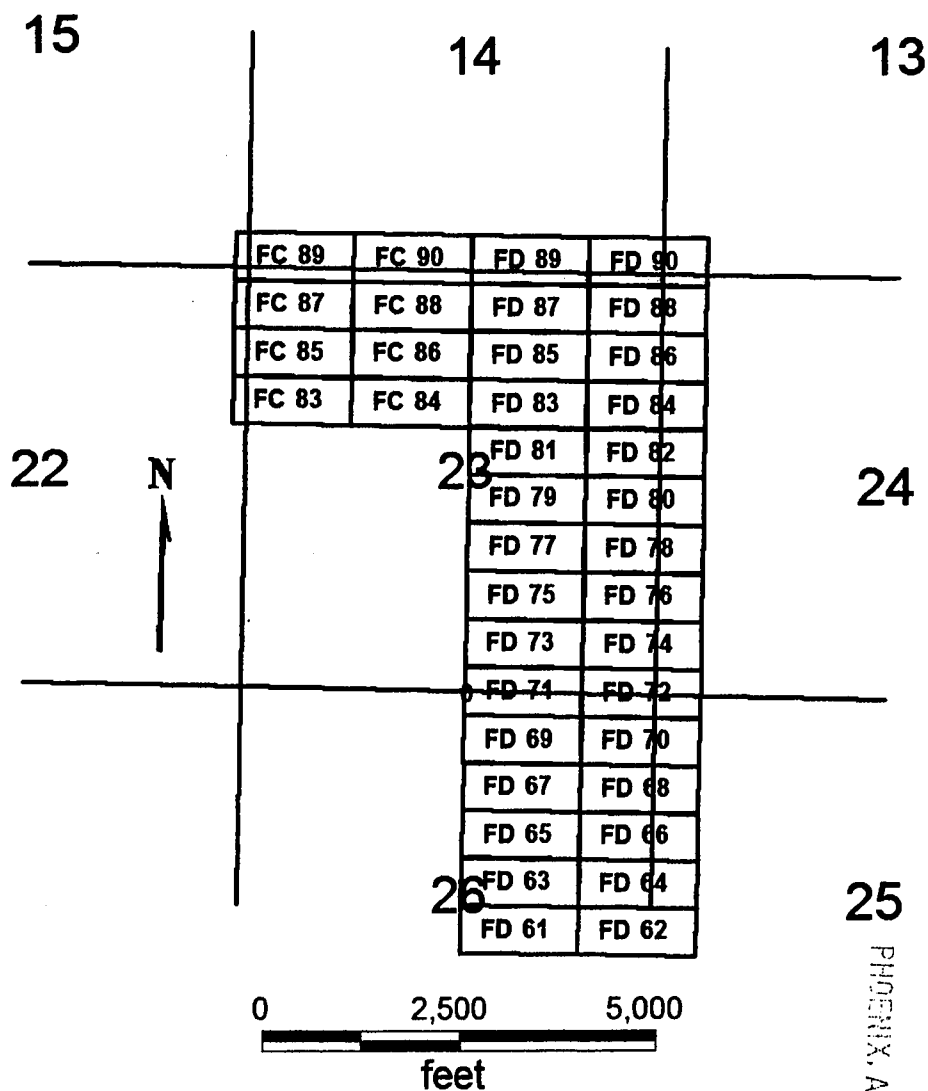
PHOENIX, ARIZONA

2007 MAR 12 A 11:34

RECEIVED
B.L.M. AZ STATE OFFICE

ANC 380532

FC 83-90
FD 61-90
T38N R6W



FC 83-90
FD 61-90

Sides are E-W and ends are N-S

All locations, corners and end centers are 5' 2x2 wood posts with metal tags

Located by:

Patrick Hillard
Box 388
Kanab, Utah 84741

All claims are 1500 x 600

Mohave Co., Arizona
Sections 13-15 and 22-26, T38N, R6W
Gila Salt River Meridian

RECEIVED
B.L.M. AZ STATE OFFICE
2007 MAR 12 A 11:34
PHOENIX, ARIZONA

AMC 380532

Return to:

Judy M. Pratt
2182 So. Dover Way
Lakewood, CO 80227

LOCATION NOTICE FOR LODE MINING CLAIM

NOTICE IS HEREBY GIVEN that the **FD 83** lode mining claim has been located by Patrick Hillard, whose current mailing address is P.O. Box 388, Kanab, UT, 84741.

The general course of this claim is WEST and it is situated in Mohave County, Arizona.

The claim is 1,500 feet in length and 600 feet in width. This claim runs from the location monument on which this location notice is posted approximately 10 feet in a(n) EAST direction to the EAST end line and 1,490 feet in a(n) WEST direction to the WEST end line. The claim is marked by six monuments, one at each corner and one at the center of each end line of the claim.

The location monument on which this notice is posted is situated within Section 23, T38N, R6W Gila Salt River Base and Meridian, Arizona, and this claim encompasses portions of the following quarter section(s), Section(s), Township(s) and Range(s), Gila Salt River Base and Meridian, Arizona:


NE SEC 23, T38N, R6W

The locality of this claim with reference to some natural object or permanent monument and additional information (if any) concerning its locality are as follows:

The SOUTHEAST corner of this claim is 13980 feet North and 11150 feet West from the SE corner, Section 31, T38N, R5W.

Dated and posted on the ground January 19, 2007.

LOCATOR


~~Agent for~~ Patrick Hillard

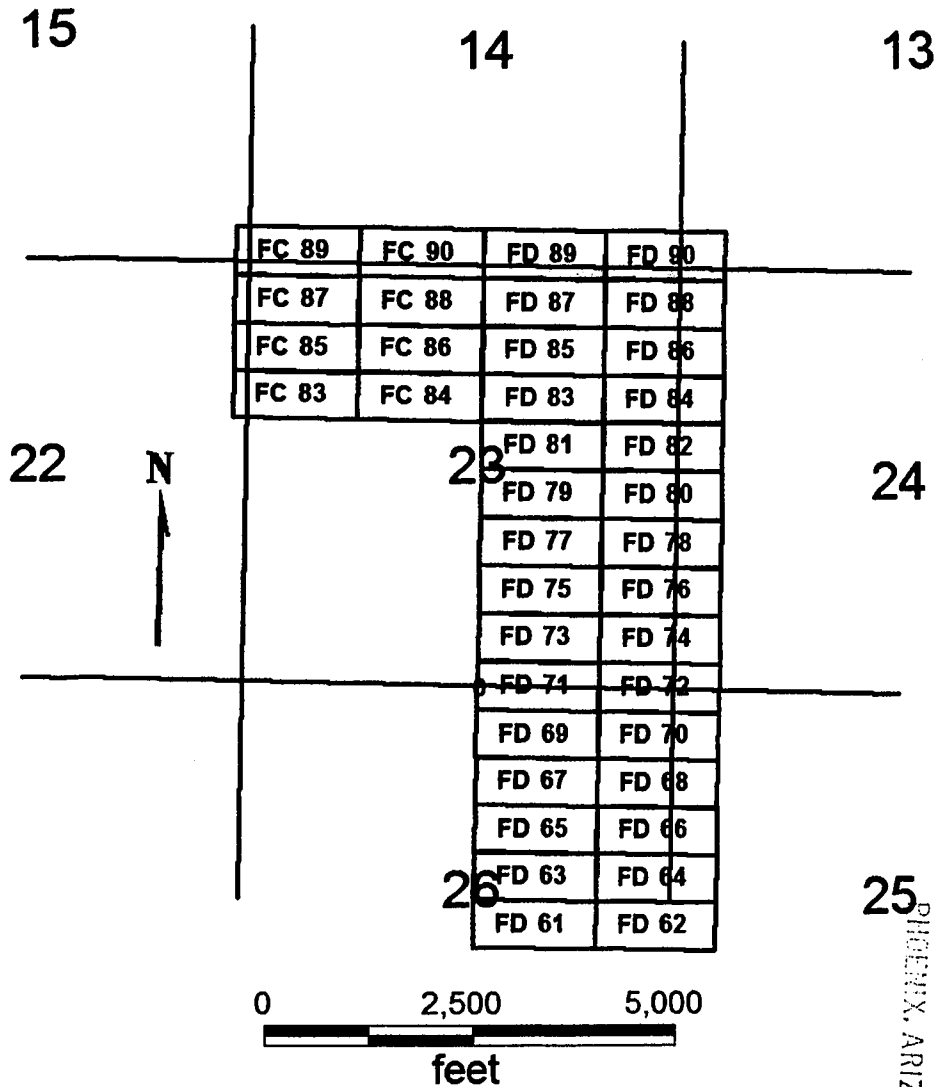
PHOENIX, ARIZONA

2001 MAR 12 A 11:34

RECEIVED
BLM. AZ STATE OFFICE

ANC 380533

FC 83-90
FD 61-90
T38N R6W



25
PHOENIX, ARIZONA

RECEIVED
B.L.M. AZ STATE OFFICE
2007 MAR 12 A 11:34

FC 83-90
FD 61-90

Sides are E-W and ends are N-S

All locations, corners and end centers are 5' 2x2 wood posts with metal tags

Located by:

Patrick Hillard
Box 388
Kanab, Utah 84741

All claims are 1500 x 600

Mohave Co., Arizona
Sections 13-15 and 22-26, T38N, R6W
Gila Salt River Meridian

AME 380533

Return to:

Judy M. Pratt
2182 So. Dover Way
Lakewood, CO 80227

LOCATION NOTICE FOR LODE MINING CLAIM

NOTICE IS HEREBY GIVEN that the **FD 84** lode mining claim has been located by Patrick Hillard, whose current mailing address is P.O. Box 388, Kanab, UT, 84741.

The general course of this claim is EAST and it is situated in Mohave County, Arizona.

The claim is 1,500 feet in length and 600 feet in width. This claim runs from the location monument on which this location notice is posted approximately 10 feet in a(n) WEST direction to the WEST end line and 1,490 feet in a(n) EAST direction to the EAST end line. The claim is marked by six monuments, one at each corner and one at the center of each end line of the claim.

The location monument on which this notice is posted is situated within Section 23, T38N, R6W Gila Salt River Base and Meridian, Arizona, and this claim encompasses portions of the following quarter section(s), Section(s), Township(s) and Range(s), Gila Salt River Base and Meridian, Arizona:


NE SEC 23, NW SEC 24, T38N, R6W

The locality of this claim with reference to some natural object or permanent monument and additional information (if any) concerning its locality are as follows:

The SOUTHWEST corner of this claim is 13980 feet North and 11150 feet West from the SE corner, Section 31, T38N, R5W.

Dated and posted on the ground January 19, 2007.

LOCATOR


Agent for Patrick Hillard

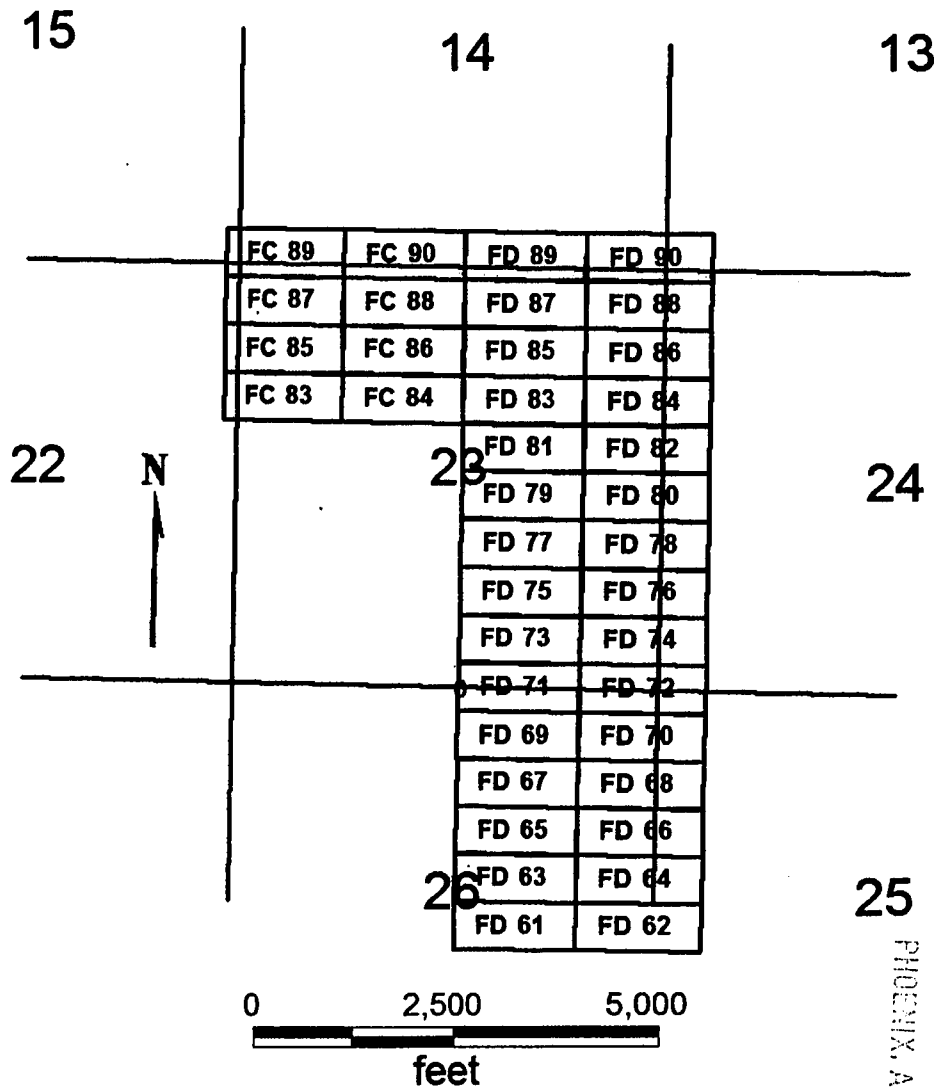
PHOENIX, ARIZONA

2007 MAR 12 A 11:34

RECEIVED
B.L.M. AZ STATE OFFICE

AMC 380534

FC 83-90
FD 61-90
T38N R6W



FC 83-90
FD 61-90

Sides are E-W and ends are N-S

All locations, corners and end centers are 5' 2x2 wood posts with metal tags

Located by:

Patrick Hillard
Box 388
Kanab, Utah 84741

All claims are 1500 x 600

Mohave Co., Arizona
Sections 13-15 and 22-26, T38N, R6W
Gila Salt River Meridian

RECEIVED
B.L.M. AZ STATE OFFICE
2007 MAR 12 A 11:34
PHOENIX, ARIZONA

AMC 380534

Return to:

Judy M. Pratt
2182 So. Dover Way
Lakewood, CO 80227

LOCATION NOTICE FOR LODE MINING CLAIM

NOTICE IS HEREBY GIVEN that the **FD 85** lode mining claim has been located by Patrick Hillard, whose current mailing address is P.O. Box 388, Kanab, UT, 84741.

The general course of this claim is **WEST** and it is situated in Mohave County, Arizona.

The claim is 1,500 feet in length and 600 feet in width. This claim runs from the location monument on which this location notice is posted approximately 10 feet in a(n) **EAST** direction to the **EAST** end line and 1,490 feet in a(n) **WEST** direction to the **WEST** end line. The claim is marked by six monuments, one at each corner and one at the center of each end line of the claim.

The location monument on which this notice is posted is situated within Section 23, T38N, R6W Gila Salt River Base and Meridian, Arizona, and this claim encompasses portions of the following quarter section(s), Section(s), Township(s) and Range(s), Gila Salt River Base and Meridian, Arizona:


NE SEC 23, T38N, R6W

The locality of this claim with reference to some natural object or permanent monument and additional information (if any) concerning its locality are as follows:

The **SOUTHEAST** corner of this claim is 14580 feet North and 11150 feet West from the SE corner, Section 31, T38N, R5W.

Dated and posted on the ground January 19, 2007.

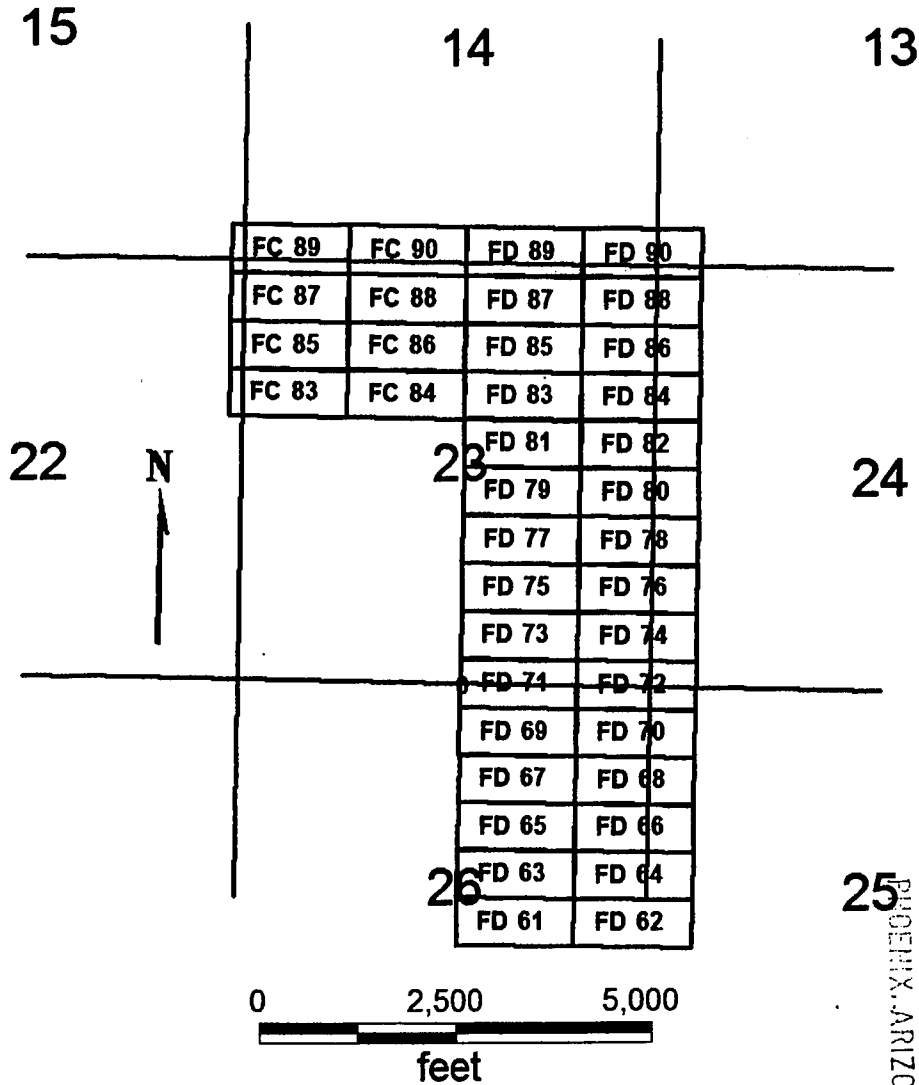
LOCATOR


~~Agent for~~ Patrick Hillard

RECEIVED
BLM AZ STATE OFFICE
2007 MAR 12 A 11 34
PHOENIX, ARIZONA

AMC 380535

FC 83-90
FD 61-90
T38N R6W



RECEIVED
B.L.M. AZ STATE OFFICE

2007 MAR 12 A 11:34

PHOENIX, ARIZONA

FC 83-90
FD 61-90

Sides are E-W and ends are N-S

All locations, corners and end centers are 5' 2x2 wood posts with metal tags

Located by:

Patrick Hillard
Box 388
Kanab, Utah 84741

All claims are 1500 x 600

Mohave Co., Arizona
Sections 13-15 and 22-26, T38N, R6W
Gila Salt River Meridian

AMC 380535

Return to:

Judy M. Pratt
2182 So. Dover Way
Lakewood, CO 80227

LOCATION NOTICE FOR LODE MINING CLAIM

NOTICE IS HEREBY GIVEN that the **FD 86** lode mining claim has been located by Patrick Hillard, whose current mailing address is P.O. Box 388, Kanab, UT, 84741.

The general course of this claim is EAST and it is situated in Mohave County, Arizona.

The claim is 1,500 feet in length and 600 feet in width. This claim runs from the location monument on which this location notice is posted approximately 10 feet in a(n) WEST direction to the WEST end line and 1,490 feet in a(n) EAST direction to the EAST end line. The claim is marked by six monuments, one at each corner and one at the center of each end line of the claim.

The location monument on which this notice is posted is situated within Section 23, T38N, R6W Gila Salt River Base and Meridian, Arizona, and this claim encompasses portions of the following quarter section(s), Section(s), Township(s) and Range(s), Gila Salt River Base and Meridian, Arizona:

NE SEC 23, NW SEC 24, T38N, R6W

The locality of this claim with reference to some natural object or permanent monument and additional information (if any) concerning its locality are as follows:

The SOUTHWEST corner of this claim is 14580 feet North and 11150 feet West from the SE corner, Section 31, T38N, R5W.

Dated and posted on the ground January 19, 2007.

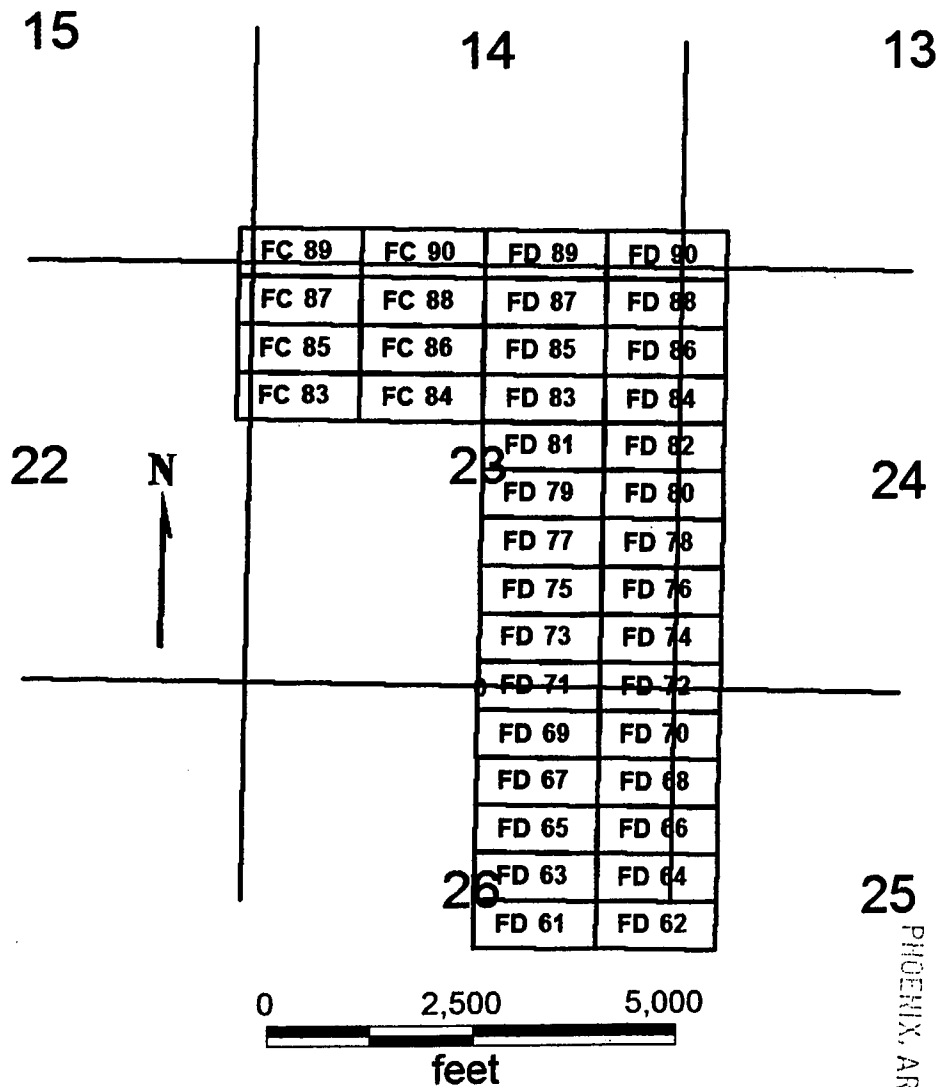
LOCATOR


Agent for Patrick Hillard

RECEIVED
B.L.M. AZ STATE OFFICE
2007 MAR 12 A 11:34
PHOENIX, ARIZONA

AMC 380536

FC 83-90
FD 61-90
T38N R6W



RECEIVED
B.L.M. AZ STATE OFFICE
2007 MAR 12 A 11:34
PHOENIX, ARIZONA

FC 83-90
FD 61-90

All claims are 1500 x 600

Sides are E-W and ends are N-S

All locations, corners and end centers are 5' 2x2 wood posts with metal tags

Located by:

Patrick Hillard
Box 388
Kanab, Utah 84741

Mohave Co., Arizona
Sections 13-15 and 22-26, T38N, R6W
Gila Salt River Meridian

AMC 380536

Return to:

Judy M. Pratt
2182 So. Dover Way
Lakewood, CO 80227

LOCATION NOTICE FOR LODE MINING CLAIM

NOTICE IS HEREBY GIVEN that the **FD 87** lode mining claim has been located by Patrick Hillard, whose current mailing address is P.O. Box 388, Kanab, UT, 84741.

The general course of this claim is WEST and it is situated in Mohave County, Arizona.

The claim is 1,500 feet in length and 600 feet in width. This claim runs from the location monument on which this location notice is posted approximately 10 feet in a(n) EAST direction to the EAST end line and 1,490 feet in a(n) WEST direction to the WEST end line. The claim is marked by six monuments, one at each corner and one at the center of each end line of the claim.

The location monument on which this notice is posted is situated within Section 23, T38N, R6W Gila Salt River Base and Meridian, Arizona, and this claim encompasses portions of the following quarter section(s), Section(s), Township(s) and Range(s), Gila Salt River Base and Meridian, Arizona:


NE SEC 23, T38N, R6W

The locality of this claim with reference to some natural object or permanent monument and additional information (if any) concerning its locality are as follows:

The SOUTHEAST corner of this claim is 15180 feet North and 11150 feet West from the SE corner, Section 31, T38N, R5W.

Dated and posted on the ground January 19, 2007.

LOCATOR


Agent for Patrick Hillard

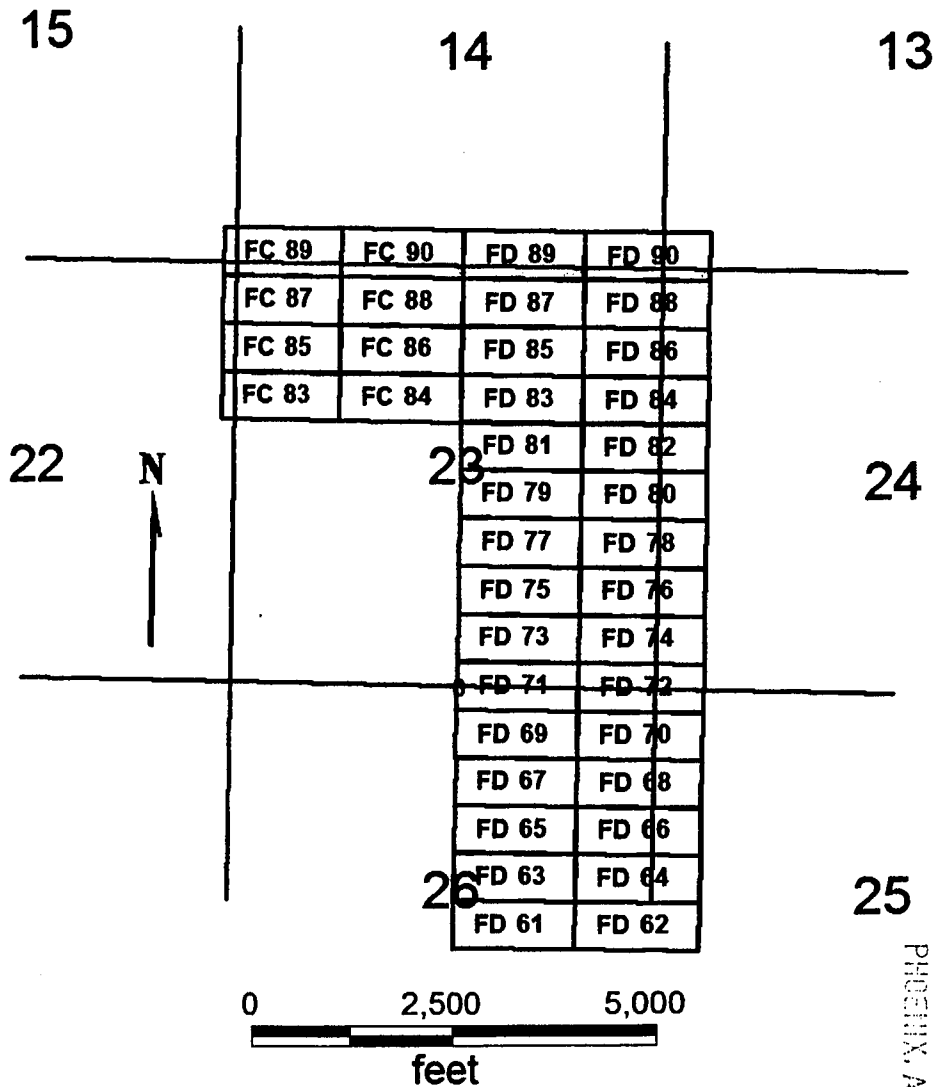
PHOENIX, ARIZONA

2007 MAR 12 A 11:34

RECEIVED
B.L.M. / AZ STATE OFFICE

ANC 380537

**FC 83-90
FD 61-90
T38N R6W**



**FC 83-90
FD 61-90**

Sides are E-W and ends are N-S

All locations, corners and end centers are 5' 2x2 wood posts with metal tags

Located by:

Patrick Hillard
Box 388
Kanab, Utah 84741

All claims are 1500 x 600

Mohave Co., Arizona
Sections 13-15 and 22-26, T38N, R6W
Gila Salt River Meridian

PHOENIX, ARIZONA

2001 MAR 12 A 11:34

RECEIVED
BLM, AZ STATE OFFICE

ANG 380537

Return to:

Judy M. Pratt
2182 So. Dover Way
Lakewood, CO 80227

LOCATION NOTICE FOR LODE MINING CLAIM

NOTICE IS HEREBY GIVEN that the **FD 88** lode mining claim has been located by Patrick Hillard, whose current mailing address is P.O. Box 388, Kanab, UT, 84741.

The general course of this claim is EAST and it is situated in Mohave County, Arizona.

The claim is 1,500 feet in length and 600 feet in width. This claim runs from the location monument on which this location notice is posted approximately 10 feet in a(n) WEST direction to the WEST end line and 1,490 feet in a(n) EAST direction to the EAST end line. The claim is marked by six monuments, one at each corner and one at the center of each end line of the claim.

The location monument on which this notice is posted is situated within Section 23, T38N, R6W Gila Salt River Base and Meridian, Arizona, and this claim encompasses portions of the following quarter section(s), Section(s), Township(s) and Range(s), Gila Salt River Base and Meridian, Arizona:


NE SEC 23, NW SEC 24, T38N, R6W

The locality of this claim with reference to some natural object or permanent monument and additional information (if any) concerning its locality are as follows:

The SOUTHWEST corner of this claim is 15180 feet North and 11150 feet West from the SE corner, Section 31, T38N, R5W.

Dated and posted on the ground January 19, 2007.

LOCATOR


Agent for Patrick Hillard

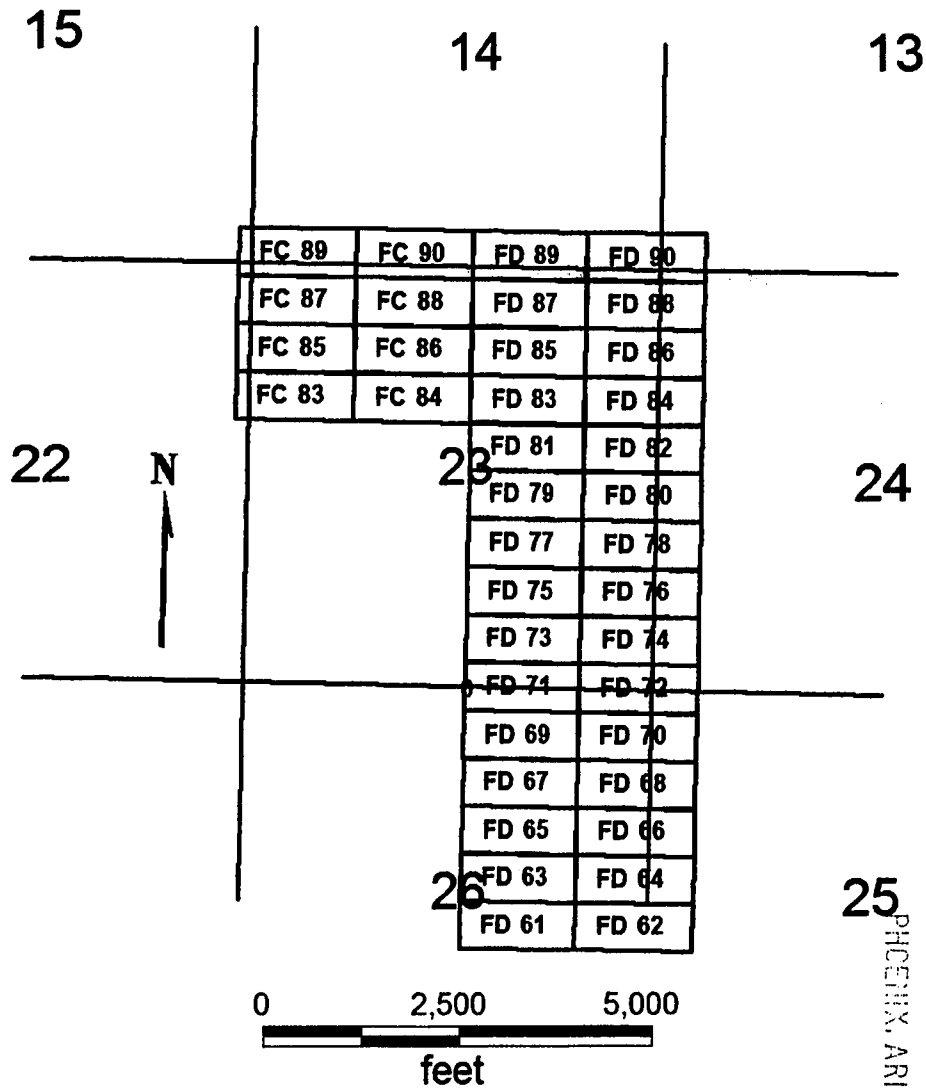
PHOENIX, ARIZONA

2007 MAR 12 A 11:34

RECEIVED
B.L.M. AZ STATE OFFICE

ANC 380538

FC 83-90
FD 61-90
T38N R6W



25
PHOENIX, ARIZONA

2007 MAR 12 A 11:34

RECEIVED
BLM, AZ STATE OFFICE

FC 83-90
FD 61-90

Sides are E-W and ends are N-S

All locations, corners and end centers are 5' 2x2 wood posts with metal tags

Located by:

Patrick Hillard
Box 388
Kanab, Utah 84741

All claims are 1500 x 600

Mohave Co., Arizona
Sections 13-15 and 22-26, T38N, R6W
Gila Salt River Meridian

AMC 380538

Return to:

Judy M. Pratt
2182 So. Dover Way
Lakewood, CO 80227

LOCATION NOTICE FOR LODE MINING CLAIM

NOTICE IS HEREBY GIVEN that the **FD 89** lode mining claim has been located by Patrick Hillard, whose current mailing address is P.O. Box 388, Kanab, UT, 84741.

The general course of this claim is WEST and it is situated in Mohave County, Arizona.

The claim is 1,500 feet in length and 600 feet in width. This claim runs from the location monument on which this location notice is posted approximately 10 feet in a(n) EAST direction to the EAST end line and 1,490 feet in a(n) WEST direction to the WEST end line. The claim is marked by six monuments, one at each corner and one at the center of each end line of the claim.

The location monument on which this notice is posted is situated within Section 14, T38N, R6W Gila Salt River Base and Meridian, Arizona, and this claim encompasses portions of the following quarter section(s), Section(s), Township(s) and Range(s), Gila Salt River Base and Meridian, Arizona:


SE SEC 14, NE SEC 23, T38N, R6W

The locality of this claim with reference to some natural object or permanent monument and additional information (if any) concerning its locality are as follows:

The SOUTHEAST corner of this claim is 15780 feet North and 11150 feet West from the SE corner, Section 31, T38N, R5W.

Dated and posted on the ground January 19, 2007.

LOCATOR



Agent for Patrick Hillard

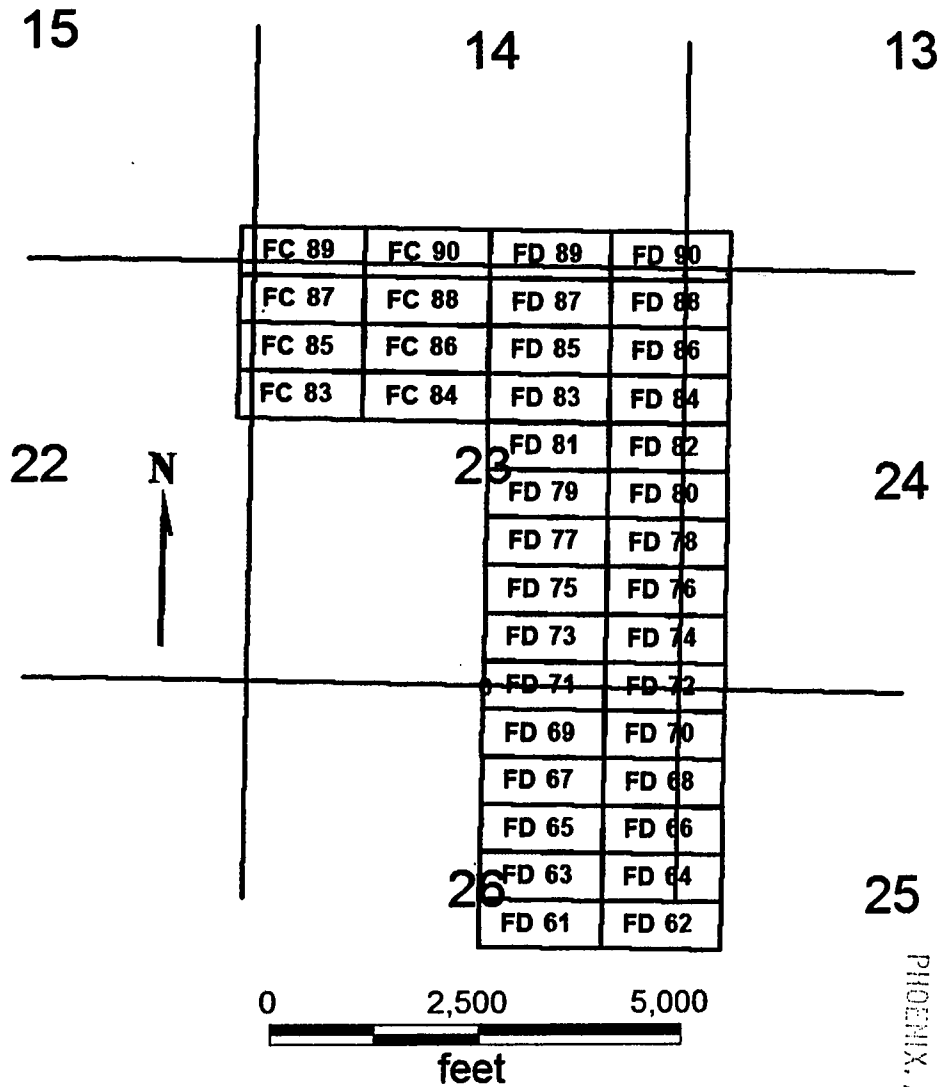
PHOENIX, ARIZONA

2007 MAR 12 A 11:35

RECEIVED
B.L.M. AZ STATE OFFICE

ANC 380539

FC 83-90
FD 61-90
T38N R6W



FC 83-90
FD 61-90

Sides are E-W and ends are N-S

All locations, corners and end centers are 5' 2x2 wood posts with metal tags

Located by:

Patrick Hillard
Box 388
Kanab, Utah 84741

All claims are 1500 x 600

Mohave Co., Arizona
Sections 13-15 and 22-26, T38N, R6W
Gila Salt River Meridian

PHOENIX, ARIZONA

2007 MAR 12 A 11:35

RECEIVED
B.L.M. AZ STATE OFFICE

ANC 380539

Return to:

Judy M. Pratt
2182 So. Dover Way
Lakewood, CO 80227

LOCATION NOTICE FOR LODE MINING CLAIM

NOTICE IS HEREBY GIVEN that the **FD 90** lode mining claim has been located by Patrick Hillard, whose current mailing address is P.O. Box 388, Kanab, UT, 84741.

The general course of this claim is EAST and it is situated in Mohave County, Arizona.

The claim is 1,500 feet in length and 600 feet in width. This claim runs from the location monument on which this location notice is posted approximately 10 feet in a(n) WEST direction to the WEST end line and 1,490 feet in a(n) EAST direction to the EAST end line. The claim is marked by six monuments, one at each corner and one at the center of each end line of the claim.

The location monument on which this notice is posted is situated within Section 14, T38N, R6W Gila Salt River Base and Meridian, Arizona, and this claim encompasses portions of the following quarter section(s), Section(s), Township(s) and Range(s), Gila Salt River Base and Meridian, Arizona:


SE SEC 14, SW SEC 13, NE SEC 23, NW SEC 24, T38N, R6W

The locality of this claim with reference to some natural object or permanent monument and additional information (if any) concerning its locality are as follows:

The SOUTHWEST corner of this claim is 15780 feet North and 11150 feet West from the SE corner, Section 31, T38N, R5W.

Dated and posted on the ground January 19, 2007.

LOCATOR



Agent for Patrick Hillard

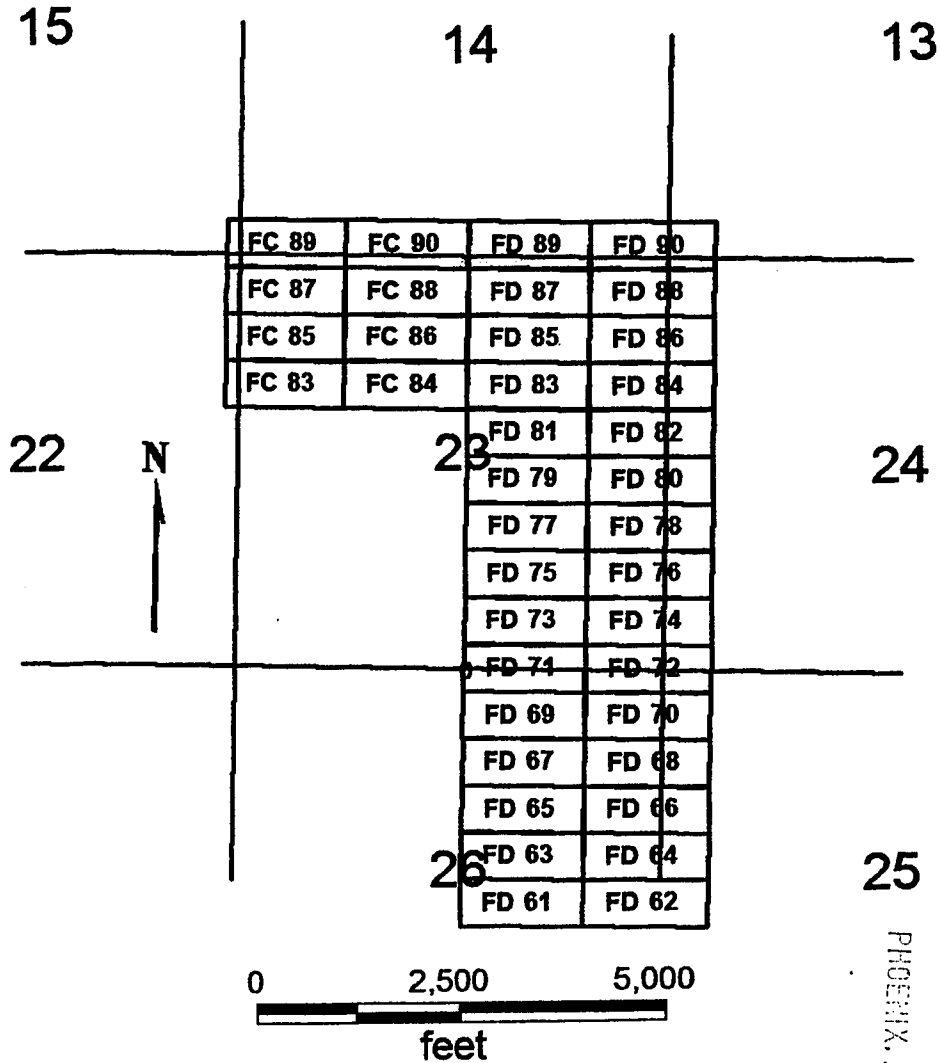
PHOENIX, ARIZONA

2007 MAR 12 A 11:35

RECEIVED
B.L.M. AZ STATE OFFICE

ANC 380540

FC 83-90
FD 61-90
T38N R6W



FC 83-90
FD 61-90

Sides are E-W and ends are N-S

All locations, corners and end centers are 5' 2x2 wood posts with metal tags

Located by:

Patrick Hillard
Box 388
Kanab, Utah 84741

All claims are 1500 x 600

Mohave Co., Arizona
Sections 13-15 and 22-26, T38N, R6W
Gila Salt River Meridian

PHOENIX, ARIZONA

2007 MAR 12 A 11:35

RECEIVED
B.L.M. AZ STATE OFFICE

ANC 380540

Return to:
Judy M. Pratt
2182 So. Dover Way
Lakewood, CO 80227

LOCATION NOTICE FOR LODE MINING CLAIM

NOTICE IS HEREBY GIVEN that the **GF 44** lode mining claim has been located by Patrick Hillard, whose current mailing address is P.O. Box 388, Kanab, UT, 84741.

The general course of this claim is NORTH and it is situated in Mohave County, Arizona.

The claim is 1,500 feet in length and 600 feet in width. This claim runs from the location monument on which this location notice is posted approximately 10 feet in a SOUTH direction to the SOUTH end line center and 1,490 feet in a NORTH direction to the NORTH end line. The claim is marked by six monuments, one at each corner and one at the center of each end line of the claim.

The location monument on which this notice is posted is situated within Section 27, T38N, R4W Gila Salt River Base and Meridian, Arizona, and this claim encompasses portions of the following quarter section(s), Section(s), Township(s) and Range(s), Gila Salt River Base and Meridian, Arizona:

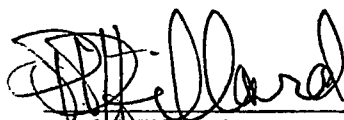
NE SEC 27, T38N, R4W

The locality of this claim with reference to some natural object or permanent monument and additional information (if any) concerning its locality are as follows:

The SOUTHWEST corner of this claim is 1670 feet South and 1340 feet West from the SW corner of Section 23, T38N, R4W.

Dated and posted on the ground January 25, 2007.

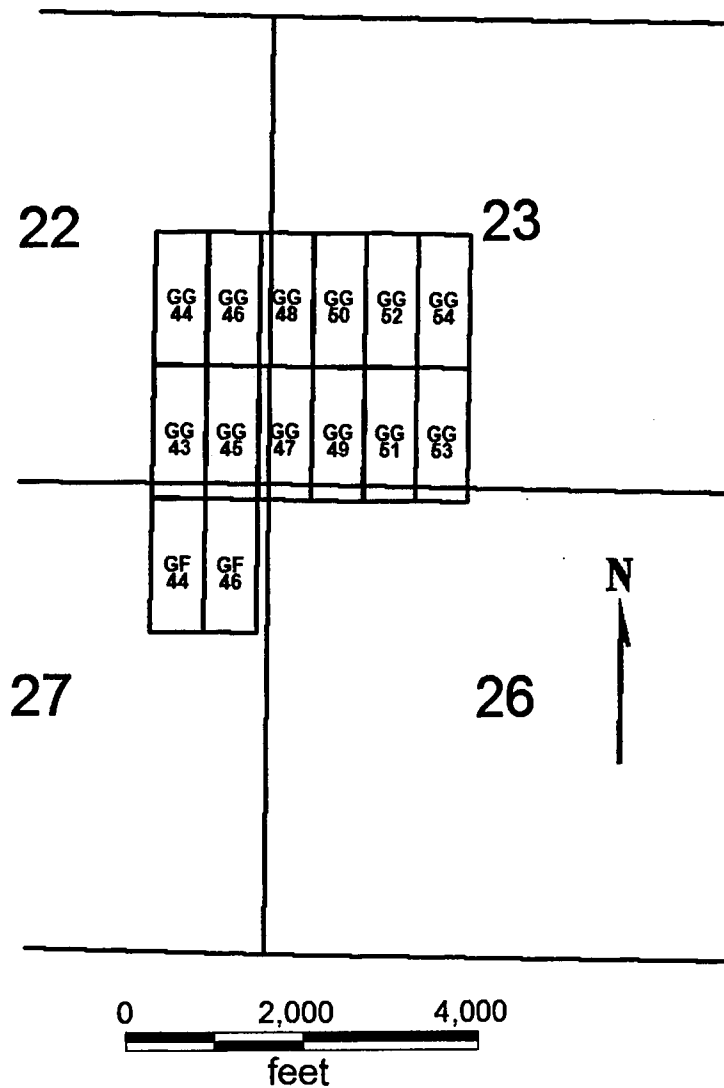
LOCATOR


Patrick Hillard

RECEIVED
B.L.M. AZ STATE OFFICE
2007 MAR 12 P 12:18
PHOENIX, ARIZONA

AMC 380541

GF 44, 46
GG 43-54
T38N R4W



RECEIVED
B.L.M. AZ STATE OFFICE
2001 MAR 12 P 12:18
PHOENIX, ARIZONA

GF 44, 46
GG 43-54

All claims are 1500 x 600

Sides are N-S and ends are E-W

All locations, corners and end centers are 5' 2x2 wood posts with metal tags

Located by:

Patrick Hillard
Box 388
Kanab, Utah 84741

Mohave Co., Arizona
Sections 22, 23, 26 and 27 T38N, R4W
Gila Salt River Meridian

ANC 380541

Return to:
Judy M. Pratt
2182 So. Dover Way
Lakewood, CO 80227

LOCATION NOTICE FOR LODE MINING CLAIM

NOTICE IS HEREBY GIVEN that the **GF 46** lode mining claim has been located by Patrick Hillard, whose current mailing address is P.O. Box 388, Kanab, UT, 84741.

The general course of this claim is NORTH and it is situated in Mohave County, Arizona.

The claim is 1,500 feet in length and 600 feet in width. This claim runs from the location monument on which this location notice is posted approximately 10 feet in a SOUTH direction to the SOUTH end line center and 1,490 feet in a NORTH direction to the NORTH end line. The claim is marked by six monuments, one at each corner and one at the center of each end line of the claim.

The location monument on which this notice is posted is situated within Section 27, T38N, R4W Gila Salt River Base and Meridian, Arizona, and this claim encompasses portions of the following quarter section(s), Section(s), Township(s) and Range(s), Gila Salt River Base and Meridian, Arizona:


NE SEC 27, T38N, R4W

The locality of this claim with reference to some natural object or permanent monument and additional information (if any) concerning its locality are as follows:

The SOUTHWEST corner of this claim is 1670 feet South and 740 feet West from the SW corner of Section 23, T38N, R4W.

Dated and posted on the ground January 25, 2007.

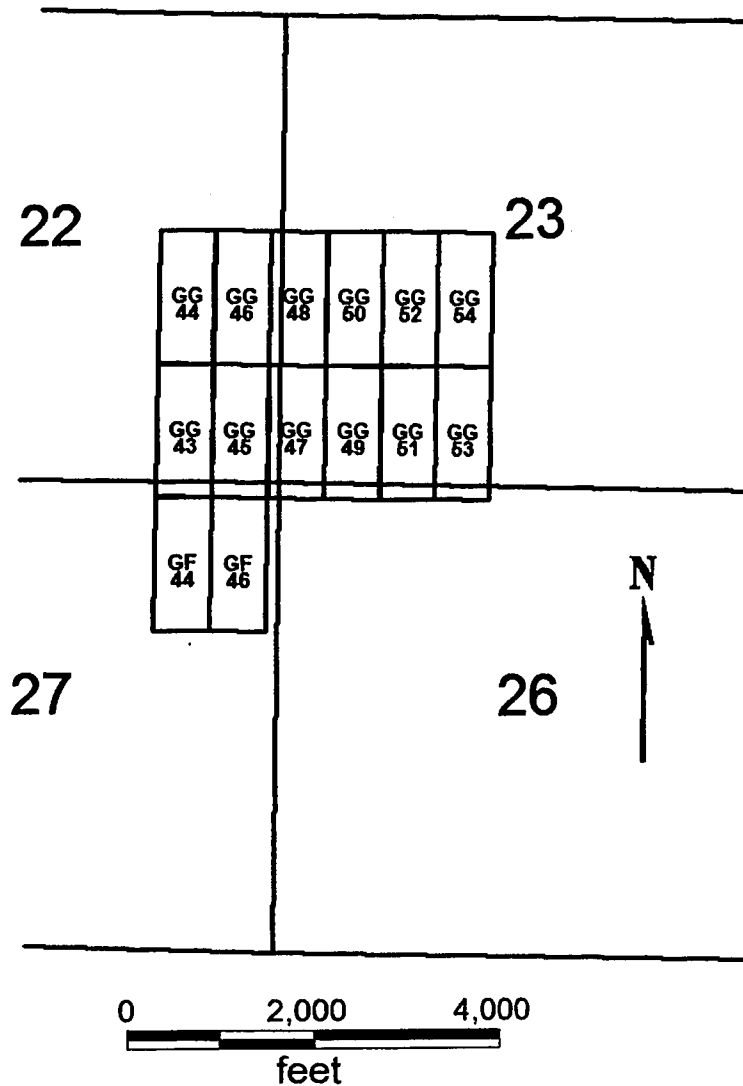
LOCATOR


Patrick Hillard

RECEIVED
B.L.M. AZ STATE OFFICE
2007 MAR 12 P 12:17
PHOENIX, ARIZONA

AMC 380542

GF 44, 46
GG 43-54
T38N R4W



GF 44, 46

GG 43-54

Sides are N-S and ends are E-W

All locations, corners and end centers are 5' 2x2 wood posts with metal tags

Located by:

Patrick Hillard

Box 388

Kanab, Utah 84741

All claims are 1500 x 600

Mohave Co., Arizona

Sections 22, 23, 26 and 27 T38N, R4W

Gila Salt River Meridian

PHOENIX, ARIZONA

2007 MAR 12 P 12:11

RECEIVED
B.L.M. AZ STATE OFFICE

AMC 380542

Return to:
Judy M. Pratt
2182 So. Dover Way
Lakewood, CO 80227

LOCATION NOTICE FOR LODE MINING CLAIM

NOTICE IS HEREBY GIVEN that the **GG 43** lode mining claim has been located by Patrick Hillard, whose current mailing address is P.O. Box 388, Kanab, UT, 84741.

The general course of this claim is SOUTH and it is situated in Mohave County, Arizona.

The claim is 1,500 feet in length and 600 feet in width. This claim runs from the location monument on which this location notice is posted approximately 10 feet in a NORTH direction to the NORTH end line center and 1,490 feet in a SOUTH direction to the SOUTH end line. The claim is marked by six monuments, one at each corner and one at the center of each end line of the claim.

The location monument on which this notice is posted is situated within Section 22, T38N, R4W Gila Salt River Base and Meridian, Arizona, and this claim encompasses portions of the following quarter section(s), Section(s), Township(s) and Range(s), Gila Salt River Base and Meridian, Arizona:

SE SEC 22, NE SEC 27, T38N, R4W

The locality of this claim with reference to some natural object or permanent monument and additional information (if any) concerning its locality are as follows:

The NORTHWEST corner of this claim is 1330 feet North and 1340 feet West from the SW corner of Section 23, T38N, R4W.

Dated and posted on the ground January 23, 2007.

LOCATOR


Patrick Hillard

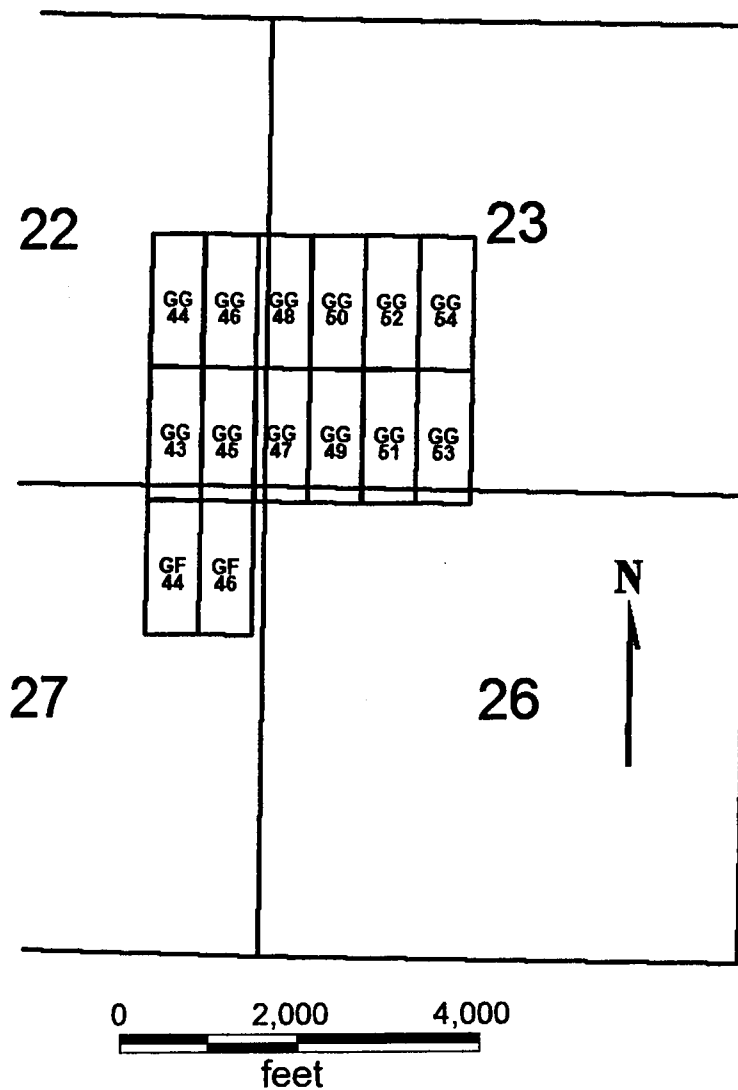
PHOENIX, ARIZONA

2007 MAR 12 P 12:17

RECEIVED
B.L.M. AZ STATE OFFICE

ANC 380543

GF 44, 46
GG 43-54
T38N R4W



RECEIVED
B.L.M. AZ STATE OFFICE
2007 MAR 12 P 12:17
PHOENIX, ARIZONA

GF 44, 46

GG 43-54

All claims are 1500 x 600

Sides are N-S and ends are E-W

All locations, corners and end centers are 5' 2x2 wood posts with metal tags

Located by:

Patrick Hillard
Box 388
Kanab, Utah 84741

Mohave Co., Arizona
Sections 22, 23, 26 and 27 T38N, R4W
Gila Salt River Meridian

AMC 380543

Return to:
Judy M. Pratt
2182 So. Dover Way
Lakewood, CO 80227

LOCATION NOTICE FOR LODE MINING CLAIM

NOTICE IS HEREBY GIVEN that the **GG 44** lode mining claim has been located by Patrick Hillard, whose current mailing address is P.O. Box 388, Kanab, UT, 84741.

The general course of this claim is NORTH and it is situated in Mohave County, Arizona.

The claim is 1,500 feet in length and 600 feet in width. This claim runs from the location monument on which this location notice is posted approximately 10 feet in a SOUTH direction to the SOUTH end line center and 1,490 feet in a NORTH direction to the NORTH end line. The claim is marked by six monuments, one at each corner and one at the center of each end line of the claim.

The location monument on which this notice is posted is situated within Section 22, T38N, R4W Gila Salt River Base and Meridian, Arizona, and this claim encompasses portions of the following quarter section(s), Section(s), Township(s) and Range(s), Gila Salt River Base and Meridian, Arizona:


SE AND NE SEC 22, T38N, R4W

The locality of this claim with reference to some natural object or permanent monument and additional information (if any) concerning its locality are as follows:

The SOUTHWEST corner of this claim is 1330 feet North and 1340 feet West from the SW corner of Section 23, T38N, R4W.

Dated and posted on the ground January 23, 2007.

LOCATOR


Patrick Hillard

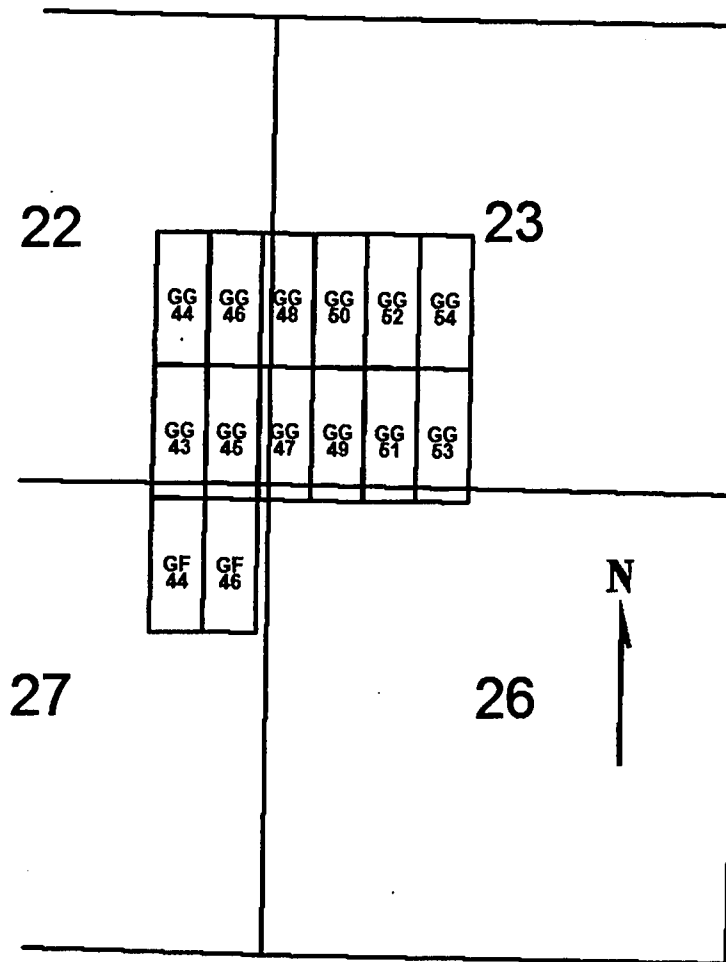
PHOENIX, ARIZONA

2007 MAR 12 P 12:17

RECEIVED
B.L.M. AZ STATE OFFICE

AMC 380544

GF 44, 46
GG 43-54
T38N R4W



0 2,000 4,000
feet

GF 44, 46

GG 43-54

Sides are N-S and ends are E-W

All locations, corners and end centers are 5' 2x2 wood posts with metal tags

Located by:

Patrick Hillard

Box 388

Kanab, Utah 84741

All claims are 1500 x 600

Mohave Co., Arizona

Sections 22, 23, 26 and 27 T38N, R4W

Gila Salt River Meridian

PHOENIX, ARIZONA

2007 MAR 12 P 12:17

RECEIVED
B.L.M. AZ STATE OFFICE

AMC 380544

Return to:
Judy M. Pratt
2182 So. Dover Way
Lakewood, CO 80227

LOCATION NOTICE FOR LODE MINING CLAIM

NOTICE IS HEREBY GIVEN that the **GG 45** lode mining claim has been located by Patrick Hillard, whose current mailing address is P.O. Box 388, Kanab, UT, 84741.

The general course of this claim is SOUTH and it is situated in Mohave County, Arizona.

The claim is 1,500 feet in length and 600 feet in width. This claim runs from the location monument on which this location notice is posted approximately 10 feet in a NORTH direction to the NORTH end line center and 1,490 feet in a SOUTH direction to the SOUTH end line. The claim is marked by six monuments, one at each corner and one at the center of each end line of the claim.

The location monument on which this notice is posted is situated within Section 22, T38N, R4W Gila Salt River Base and Meridian, Arizona, and this claim encompasses portions of the following quarter section(s), Section(s), Township(s) and Range(s), Gila Salt River Base and Meridian, Arizona:

SE SEC 22, NE SEC 27, T38N, R4W

The locality of this claim with reference to some natural object or permanent monument and additional information (if any) concerning its locality are as follows:

The NORTHWEST corner of this claim is 1330 feet North and 740 feet West from the SW corner of Section 23, T38N, R4W.

Dated and posted on the ground January 23, 2007.

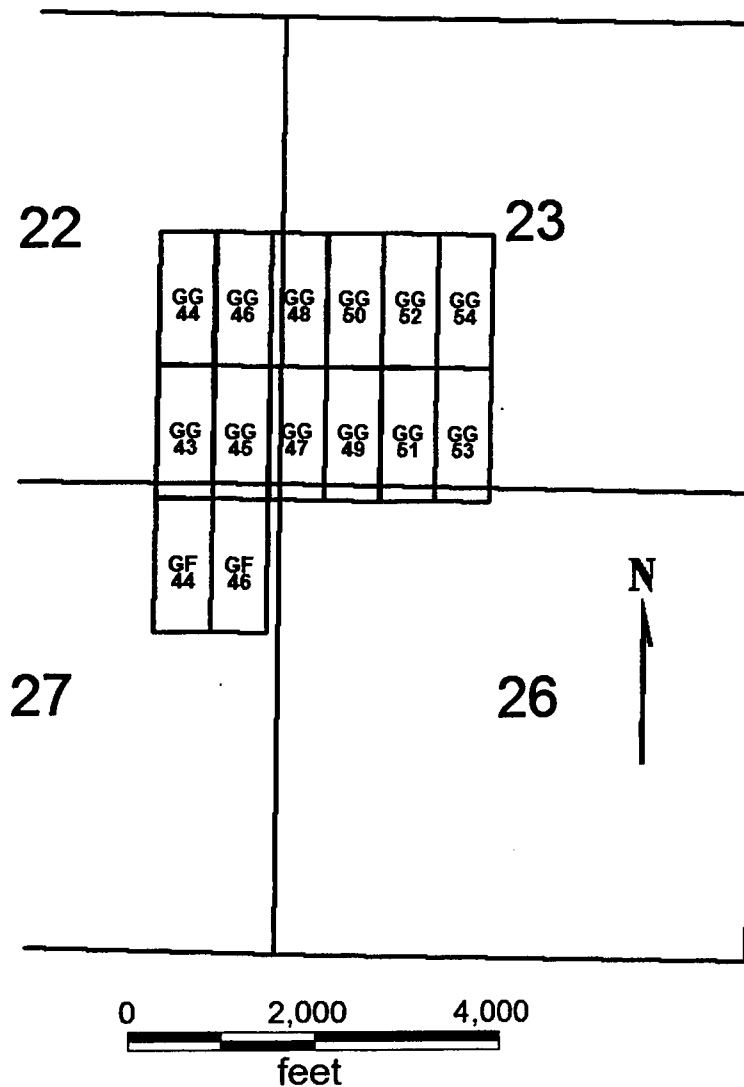
LOCATOR


Patrick Hillard

RECEIVED
B.L.M. AZ STATE OFFICE
2007 MAR 12 P 12:17
PHOENIX, ARIZONA

AMC 380545

GF 44, 46
GG 43-54
T38N R4W



RECEIVED
B.L.M. AZ STATE OFFICE
2007 MAR 12 P 12:17
PHOENIX, ARIZONA

GF 44, 46

GG 43-54

All claims are 1500 x 600

Sides are N-S and ends are E-W

All locations, corners and end centers are 5' 2x2 wood posts with metal tags

Located by:

Patrick Hillard

Box 388

Kanab, Utah 84741

Mohave Co., Arizona

Sections 22, 23, 26 and 27 T38N, R4W

Gila Salt River Meridian

AMC 380545

Return to:
Judy M. Pratt
2182 So. Dover Way
Lakewood, CO 80227

LOCATION NOTICE FOR LODE MINING CLAIM

NOTICE IS HEREBY GIVEN that the **GG 46** lode mining claim has been located by Patrick Hillard, whose current mailing address is P.O. Box 388, Kanab, UT, 84741.

The general course of this claim is NORTH and it is situated in Mohave County, Arizona.

The claim is 1,500 feet in length and 600 feet in width. This claim runs from the location monument on which this location notice is posted approximately 10 feet in a SOUTH direction to the SOUTH end line center and 1,490 feet in a NORTH direction to the NORTH end line. The claim is marked by six monuments, one at each corner and one at the center of each end line of the claim.

The location monument on which this notice is posted is situated within Section 22, T38N, R4W Gila Salt River Base and Meridian, Arizona, and this claim encompasses portions of the following quarter section(s), Section(s), Township(s) and Range(s), Gila Salt River Base and Meridian, Arizona:

SE AND NE SEC 22, T38N, R4W

The locality of this claim with reference to some natural object or permanent monument and additional information (if any) concerning its locality are as follows:

The SOUTHWEST corner of this claim is 1330 feet North and 740 feet West from the SW corner of Section 23, T38N, R4W.

Dated and posted on the ground January 23, 2007.

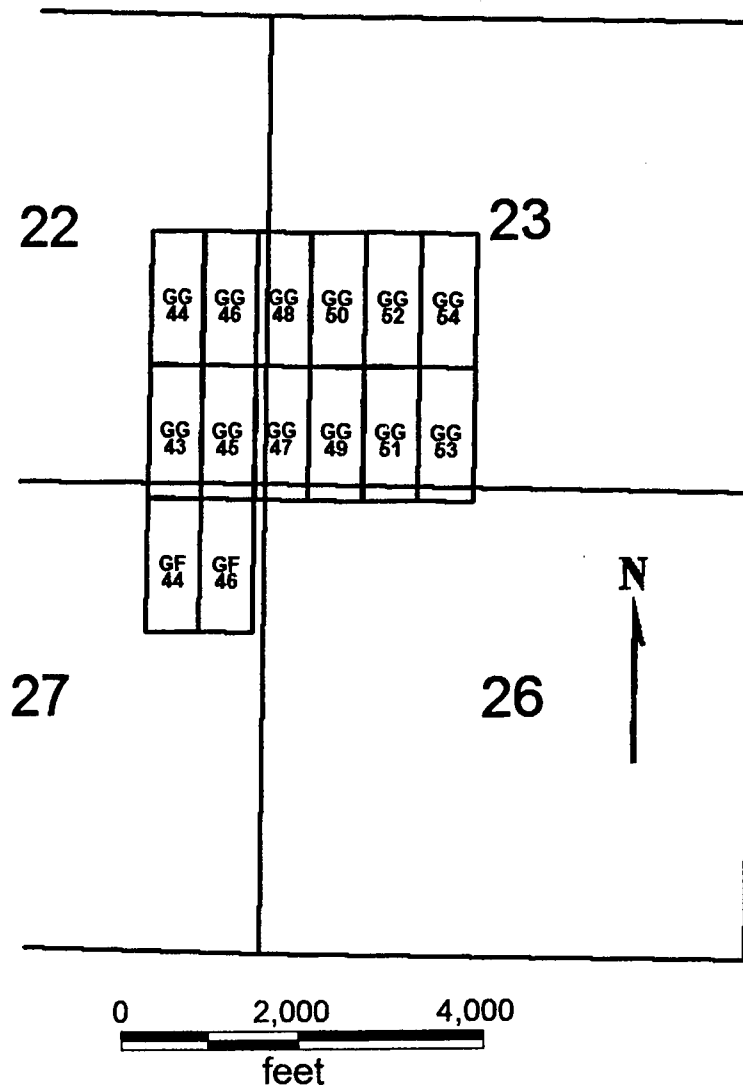
LOCATOR


Patrick Hillard

RECEIVED
B.L.M. AZ STATE OFFICE
2007 MAR 12 P 12:17
PHOENIX, ARIZONA

AMC 380546

GF 44, 46
GG 43-54
T38N R4W



RECEIVED
B.L.M. AZ STATE OFFICE
2007 MAR 12 P 12:17
PHOENIX, ARIZONA

GF 44, 46

GG 43-54

All claims are 1500 x 600

Sides are N-S and ends are E-W

All locations, corners and end centers are 5' 2x2 wood posts with metal tags

Located by:

Patrick Hillard

Box 388

Kanab, Utah 84741

Mohave Co., Arizona

Sections 22, 23, 26 and 27 T38N, R4W

Gila Salt River Meridian

AMC 380546

Return to:
Judy M. Pratt
2182 So. Dover Way
Lakewood, CO 80227

LOCATION NOTICE FOR LODE MINING CLAIM

NOTICE IS HEREBY GIVEN that the **GG 47** lode mining claim has been located by Patrick Hillard, whose current mailing address is P.O. Box 388, Kanab, UT, 84741.

The general course of this claim is SOUTH and it is situated in Mohave County, Arizona.

The claim is 1,500 feet in length and 600 feet in width. This claim runs from the location monument on which this location notice is posted approximately 10 feet in a NORTH direction to the NORTH end line center and 1,490 feet in a SOUTH direction to the SOUTH end line. The claim is marked by six monuments, one at each corner and one at the center of each end line of the claim.

The location monument on which this notice is posted is situated within Section 23, T38N, R4W Gila Salt River Base and Meridian, Arizona, and this claim encompasses portions of the following quarter section(s), Section(s), Township(s) and Range(s), Gila Salt River Base and Meridian, Arizona:

SW SEC 23, SE SEC 22, NE SEC 27, NW SEC 26, T38N, R4W

The locality of this claim with reference to some natural object or permanent monument and additional information (if any) concerning its locality are as follows:

The NORTHWEST corner of this claim is 1330 feet North and 140 feet West from the SW corner of Section 23, T38N, R4W.

Dated and posted on the ground January 23, 2007.

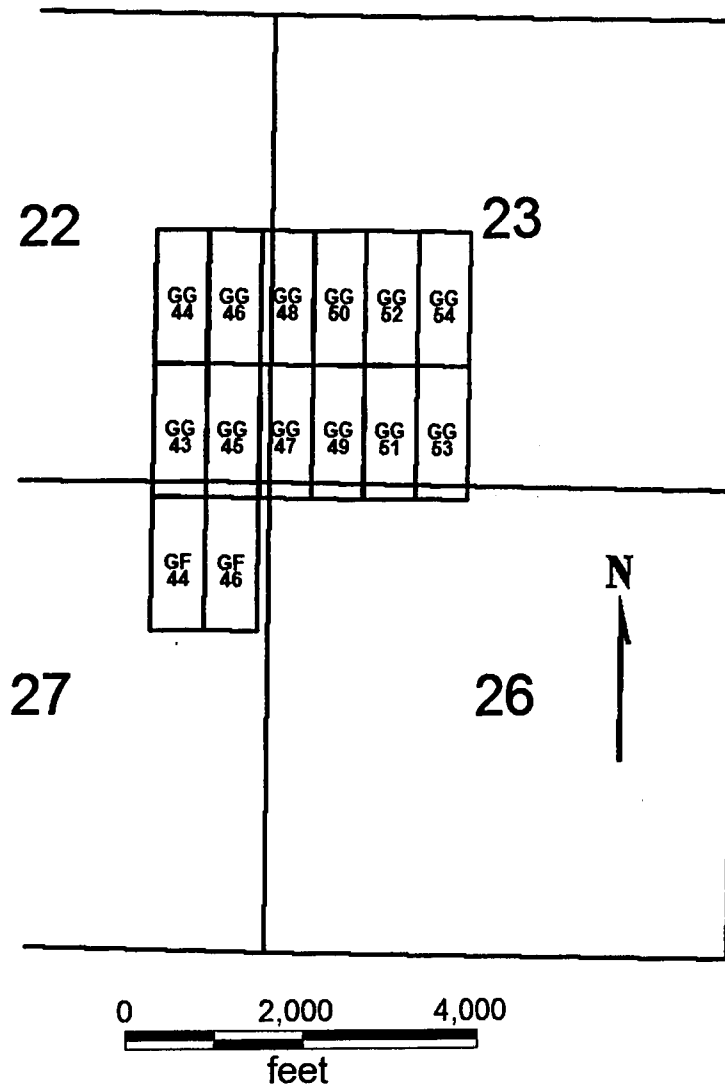
LOCATOR


Patrick Hillard

RECEIVED
B.L.M. AZ STATE OFFICE
2007 MAR 12 P 12: 17
PHOENIX, ARIZONA

AMC 380341

GF 44, 46
GG 43-54
T38N R4W



GF 44, 46

GG 43-54

Sides are N-S and ends are E-W

All locations, corners and end centers are 5' 2x2 wood posts with metal tags

Located by:

Patrick Hillard

Box 388

Kanab, Utah 84741

All claims are 1500 x 600

Mohave Co., Arizona

Sections 22, 23, 26 and 27 T38N, R4W

Gila Salt River Meridian

PHOENIX, ARIZONA

2001 MAR 12 P 12:17

RECEIVED
B.L.M. AZ STATE OFFICE

AMC 380547

Return to:
Judy M. Pratt
2182 So. Dover Way
Lakewood, CO 80227

LOCATION NOTICE FOR LODE MINING CLAIM

NOTICE IS HEREBY GIVEN that the **GG 48** lode mining claim has been located by Patrick Hillard, whose current mailing address is P.O. Box 388, Kanab, UT, 84741.

The general course of this claim is NORTH and it is situated in Mohave County, Arizona.

The claim is 1,500 feet in length and 600 feet in width. This claim runs from the location monument on which this location notice is posted approximately 10 feet in a SOUTH direction to the SOUTH end line center and 1,490 feet in a NORTH direction to the NORTH end line. The claim is marked by six monuments, one at each corner and one at the center of each end line of the claim.

The location monument on which this notice is posted is situated within Section 23, T38N, R4W Gila Salt River Base and Meridian, Arizona, and this claim encompasses portions of the following quarter section(s), Section(s), Township(s) and Range(s), Gila Salt River Base and Meridian, Arizona:

SW AND NW SEC 23, SE AND NE SEC 22, T38N, R4W

The locality of this claim with reference to some natural object or permanent monument and additional information (if any) concerning its locality are as follows:

The SOUTHWEST corner of this claim is 1330 feet North and 140 feet West from the SW corner of Section 23, T38N, R4W.

Dated and posted on the ground January 23, 2007.

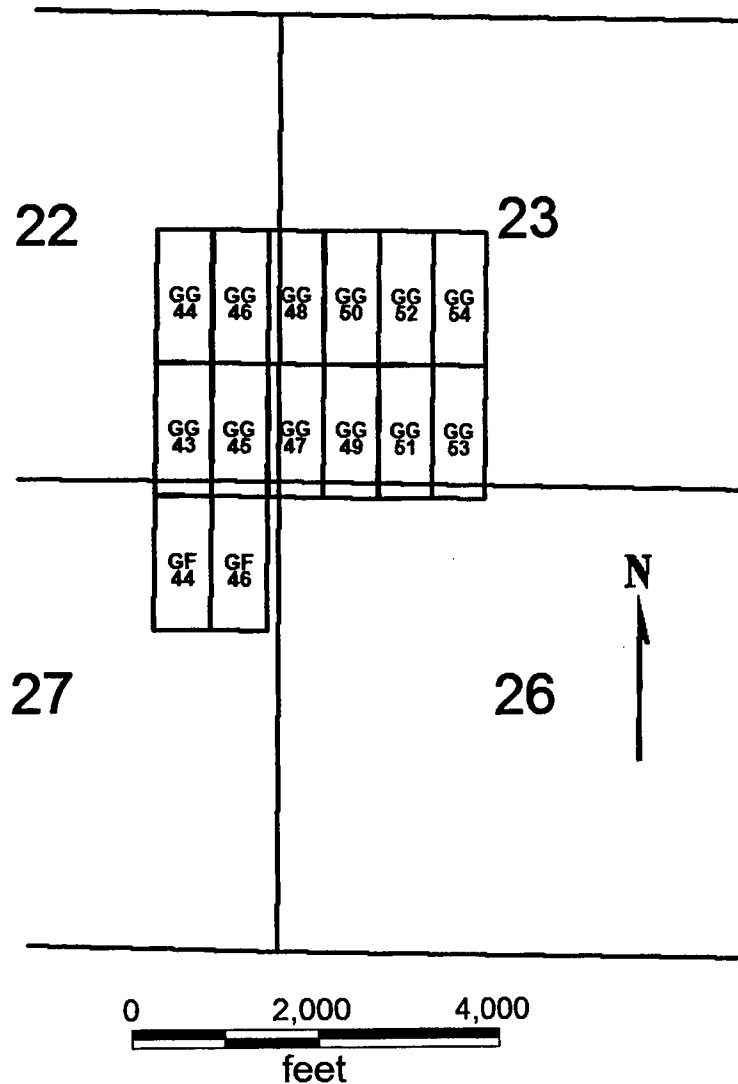
LOCATOR


Patrick Hillard

RECEIVED
B.L.M. AZ STATE OFFICE
2007 MAR 12 P 12:16
PHOENIX, ARIZONA

AMC 380548

GF 44, 46
GG 43-54
T38N R4W



RECEIVED
B.L.M. AZ STATE OFFICE
2007 MAR 12 P 12:16
PHOENIX, ARIZONA

GF 44, 46

GG 43-54

All claims are 1500 x 600

Sides are N-S and ends are E-W

All locations, corners and end centers are 5' 2x2 wood posts with metal tags

Located by:

Patrick Hillard

Box 388

Kanab, Utah 84741

Mohave Co., Arizona

Sections 22, 23, 26 and 27 T38N, R4W

Gila Salt River Meridian

AMC 380548

Return to:
Judy M. Pratt
2182 So. Dover Way
Lakewood, CO 80227

LOCATION NOTICE FOR LODE MINING CLAIM

NOTICE IS HEREBY GIVEN that the **GG 49** lode mining claim has been located by Patrick Hillard, whose current mailing address is P.O. Box 388, Kanab, UT, 84741.

The general course of this claim is SOUTH and it is situated in Mohave County, Arizona.

The claim is 1,500 feet in length and 600 feet in width. This claim runs from the location monument on which this location notice is posted approximately 10 feet in a NORTH direction to the NORTH end line center and 1,490 feet in a SOUTH direction to the SOUTH end line. The claim is marked by six monuments, one at each corner and one at the center of each end line of the claim.

The location monument on which this notice is posted is situated within Section 23, T38N, R4W Gila Salt River Base and Meridian, Arizona, and this claim encompasses portions of the following quarter section(s), Section(s), Township(s) and Range(s), Gila Salt River Base and Meridian, Arizona:

SW SEC 23, NW SEC 26, T38N, R4W

The locality of this claim with reference to some natural object or permanent monument and additional information (if any) concerning its locality are as follows:

The NORTHWEST corner of this claim is 1330 feet North and 460 feet East from the SW corner of Section 23, T38N, R4W.

Dated and posted on the ground January 24, 2007.

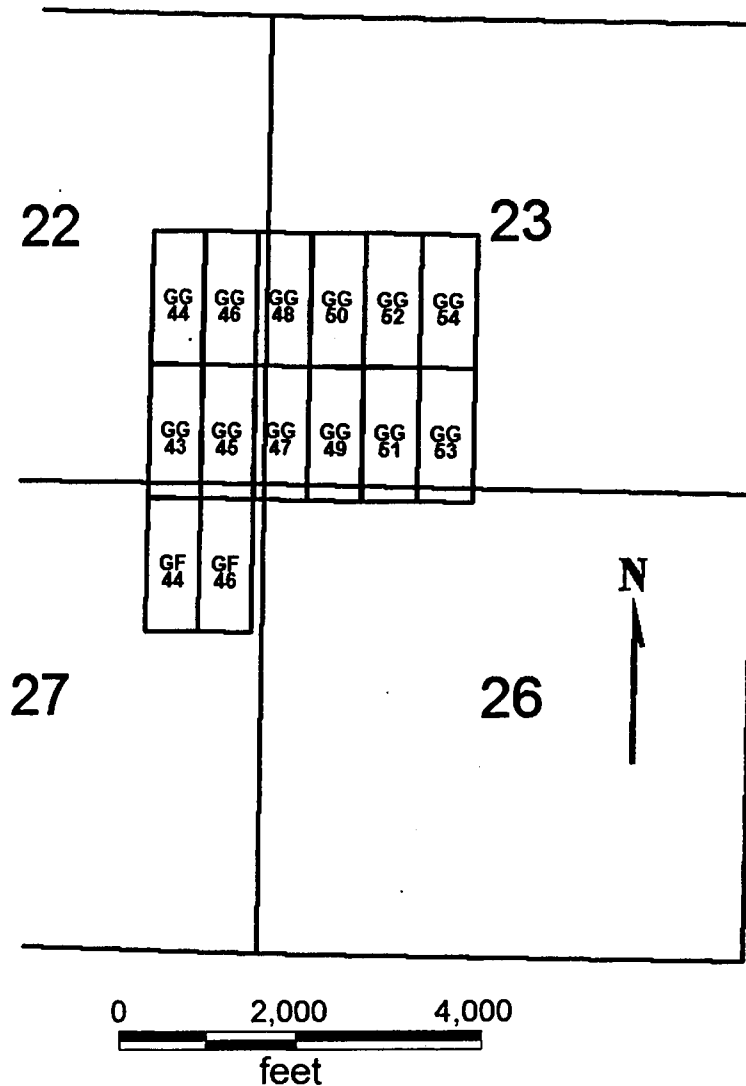
LOCATOR


Patrick Hillard

RECEIVED
B.L.M. AZ STATE OFFICE
2007 MAR 12 P 12:16
PHOENIX, ARIZONA

ANC 380549

GF 44, 46
GG 43-54
T38N R4W



RECEIVED
B.L.M. AZ STATE OFFICE
2001 MAR 12 P 12:16
PHOENIX, ARIZONA

GF 44, 46

GG 43-54

All claims are 1500 x 600

Sides are N-S and ends are E-W

All locations, corners and end centers are 5' 2x2 wood posts with metal tags

Located by:

Patrick Hillard
Box 388
Kanab, Utah 84741

Mohave Co., Arizona
Sections 22, 23, 26 and 27 T38N, R4W
Gila Salt River Meridian

AMC 380549

Return to:
Judy M. Pratt
2182 So. Dover Way
Lakewood, CO 80227

LOCATION NOTICE FOR LODE MINING CLAIM

NOTICE IS HEREBY GIVEN that the **GG 50** lode mining claim has been located by Patrick Hillard, whose current mailing address is P.O. Box 388, Kanab, UT, 84741.

The general course of this claim is NORTH and it is situated in Mohave County, Arizona.

The claim is 1,500 feet in length and 600 feet in width. This claim runs from the location monument on which this location notice is posted approximately 10 feet in a SOUTH direction to the SOUTH end line center and 1,490 feet in a NORTH direction to the NORTH end line. The claim is marked by six monuments, one at each corner and one at the center of each end line of the claim.

The location monument on which this notice is posted is situated within Section 23, T38N, R4W Gila Salt River Base and Meridian, Arizona, and this claim encompasses portions of the following quarter section(s), Section(s), Township(s) and Range(s), Gila Salt River Base and Meridian, Arizona:

SW AND NW SEC 23, T38N, R4W

The locality of this claim with reference to some natural object or permanent monument and additional information (if any) concerning its locality are as follows:

The SOUTHWEST corner of this claim is 1330 feet North and 460 feet East from the SW corner of Section 23, T38N, R4W.

Dated and posted on the ground January 24, 2007.

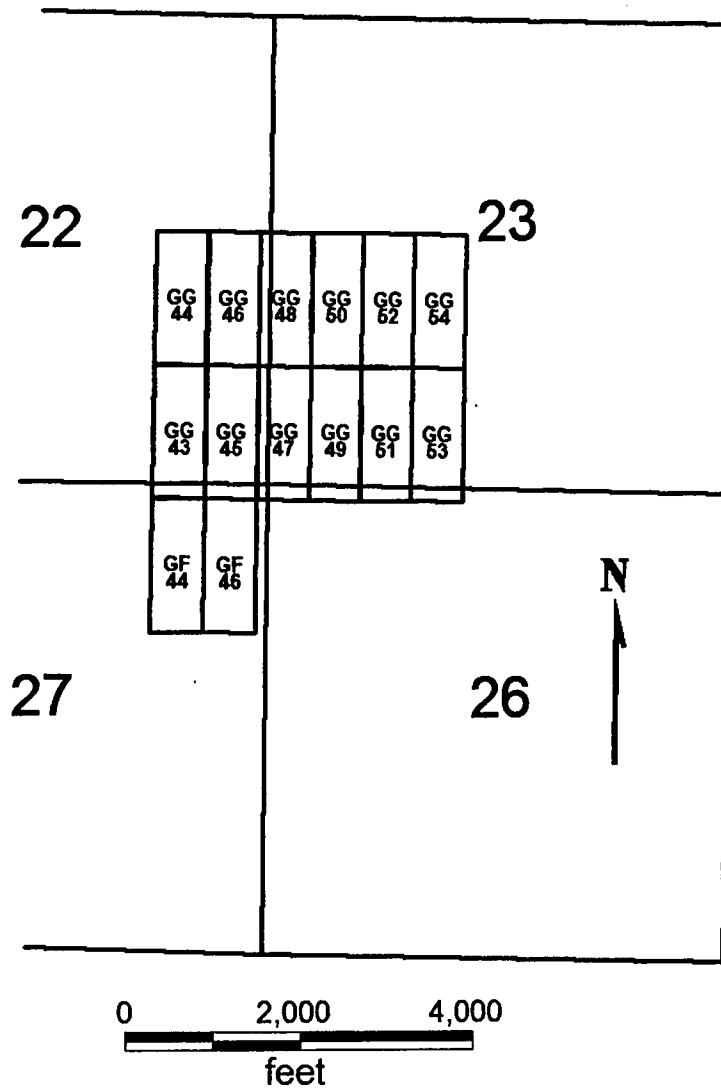
LOCATOR


Patrick Hillard

RECEIVED
B.L.M. AZ STATE OFFICE
2007 MAR 12 P 12:16
PHOENIX, ARIZONA

AMC 380550

GF 44, 46
GG 43-54
T38N R4W



RECEIVED
B.L.M. AZ STATE OFFICE
2007 MAR 12 P 12:16
PHOENIX, ARIZONA

GF 44, 46
GG 43-54

All claims are 1500 x 600

Sides are N-S and ends are E-W

All locations, corners and end centers are 5' 2x2 wood posts with metal tags

Located by:

Patrick Hillard
Box 388
Kanab, Utah 84741

Mohave Co., Arizona
Sections 22, 23, 26 and 27 T38N, R4W
Gila Salt River Meridian

ANC 380550

Return to:
Judy M. Pratt
2182 So. Dover Way
Lakewood, CO 80227

LOCATION NOTICE FOR LODE MINING CLAIM

NOTICE IS HEREBY GIVEN that the **GG 51** lode mining claim has been located by Patrick Hillard, whose current mailing address is P.O. Box 388, Kanab, UT, 84741.

The general course of this claim is SOUTH and it is situated in Mohave County, Arizona.

The claim is 1,500 feet in length and 600 feet in width. This claim runs from the location monument on which this location notice is posted approximately 10 feet in a NORTH direction to the NORTH end line center and 1,490 feet in a SOUTH direction to the SOUTH end line. The claim is marked by six monuments, one at each corner and one at the center of each end line of the claim.

The location monument on which this notice is posted is situated within Section 23, T38N, R4W Gila Salt River Base and Meridian, Arizona, and this claim encompasses portions of the following quarter section(s), Section(s), Township(s) and Range(s), Gila Salt River Base and Meridian, Arizona:

SW SEC 23, NW SEC 26, T38N, R4W

The locality of this claim with reference to some natural object or permanent monument and additional information (if any) concerning its locality are as follows:

The NORTHWEST corner of this claim is 1330 feet North and 1060 feet East from the SW corner of Section 23, T38N, R4W.

Dated and posted on the ground January 24, 2007.

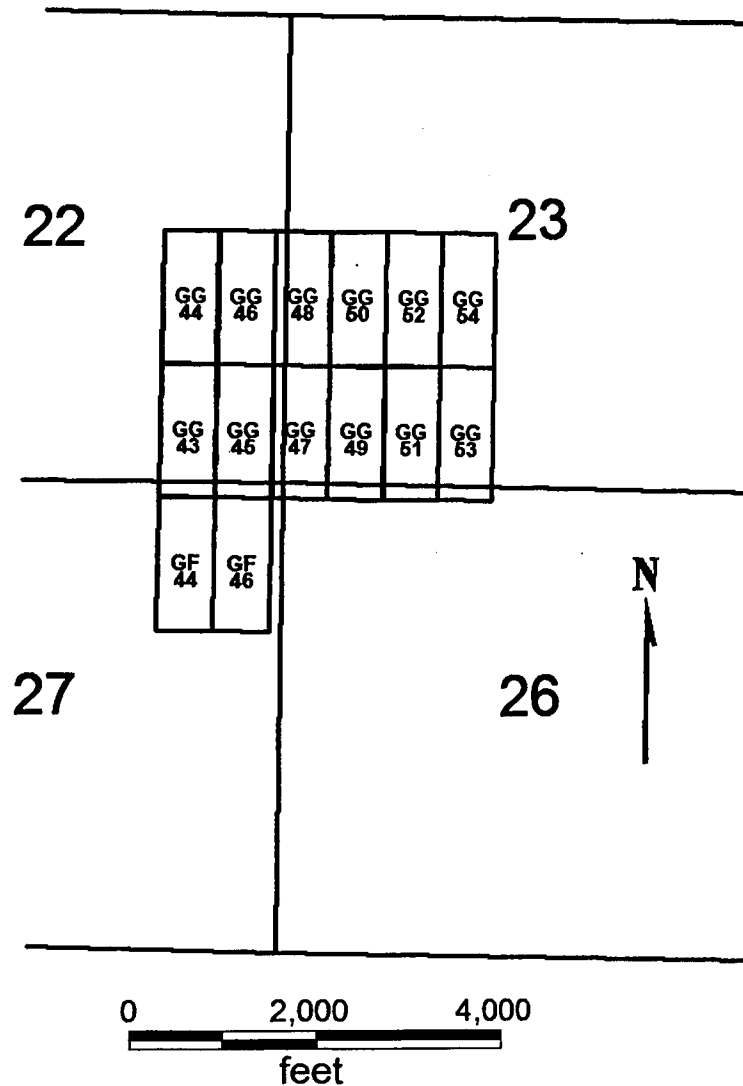
LOCATOR


Patrick Hillard

RECEIVED
B.L.M. AZ STATE OFFICE
2007 MAR 12 P 12:16
PHOENIX, ARIZONA

ANC 380551

GF 44, 46
GG 43-54
T38N R4W



RECEIVED
B.L.M. AZ STATE OFFICE
2007 MAR 12 P 12:16
PHOENIX, ARIZONA

GF 44, 46

GG 43-54

All claims are 1500 x 600

Sides are N-S and ends are E-W

All locations, corners and end centers are 5' 2x2 wood posts with metal tags

Located by:

Patrick Hillard
Box 388
Kanab, Utah 84741

Mohave Co., Arizona
Sections 22, 23, 26 and 27 T38N, R4W
Gila Salt River Meridian

AMC 380551

Return to:
Judy M. Pratt
2182 So. Dover Way
Lakewood, CO 80227

LOCATION NOTICE FOR LODE MINING CLAIM

NOTICE IS HEREBY GIVEN that the **GG 52** lode mining claim has been located by Patrick Hillard, whose current mailing address is P.O. Box 388, Kanab, UT, 84741.

The general course of this claim is NORTH and it is situated in Mohave County, Arizona.

The claim is 1,500 feet in length and 600 feet in width. This claim runs from the location monument on which this location notice is posted approximately 10 feet in a SOUTH direction to the SOUTH end line center and 1,490 feet in a NORTH direction to the NORTH end line. The claim is marked by six monuments, one at each corner and one at the center of each end line of the claim.

The location monument on which this notice is posted is situated within Section 23, T38N, R4W Gila Salt River Base and Meridian, Arizona, and this claim encompasses portions of the following quarter section(s), Section(s), Township(s) and Range(s), Gila Salt River Base and Meridian, Arizona:

SW AND NW SEC 23, T38N, R4W

The locality of this claim with reference to some natural object or permanent monument and additional information (if any) concerning its locality are as follows:

The SOUTHWEST corner of this claim is 1330 feet North and 1060 feet East from the SW corner of Section 23, T38N, R4W.

Dated and posted on the ground January 24, 2007.

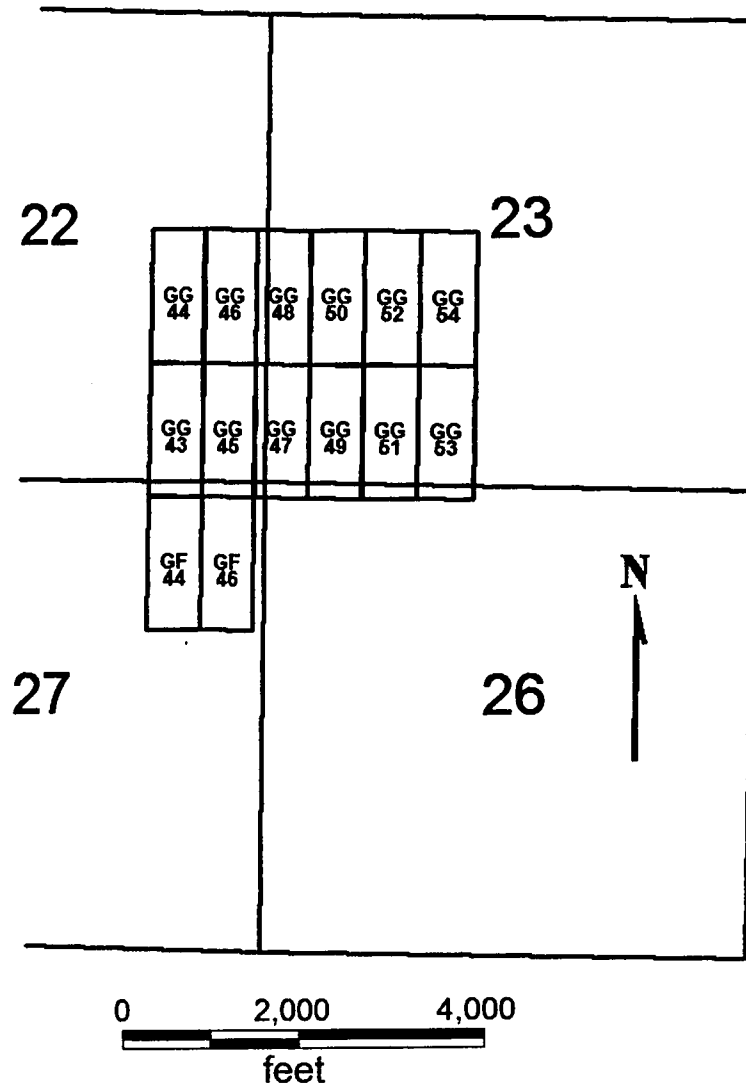
LOCATOR


Patrick Hillard

RECEIVED
B.L.M. AZ STATE OFFICE
2007 MAR 12 P 12:16
PHOENIX, ARIZONA

AMC 380552

GF 44, 46
GG 43-54
T38N R4W



GF 44, 46

GG 43-54

Sides are N-S and ends are E-W

All locations, corners and end centers are 5' 2x2 wood posts with metal tags

Located by:

Patrick Hillard
Box 388
Kanab, Utah 84741

All claims are 1500 x 600

Mohave Co., Arizona
Sections 22, 23, 26 and 27 T38N, R4W
Gila Salt River Meridian

PHOENIX, ARIZONA

2001 MAR 12 P 12: 58

RECEIVED
B.L.M. AZ STATE OFFICE

ANL 380552

Return to:
Judy M. Pratt
2182 So. Dover Way
Lakewood, CO 80227

LOCATION NOTICE FOR LODE MINING CLAIM

NOTICE IS HEREBY GIVEN that the **GG 53** lode mining claim has been located by Patrick Hillard, whose current mailing address is P.O. Box 388, Kanab, UT, 84741.

The general course of this claim is SOUTH and it is situated in Mohave County, Arizona.

The claim is 1,500 feet in length and 600 feet in width. This claim runs from the location monument on which this location notice is posted approximately 10 feet in a NORTH direction to the NORTH end line center and 1,490 feet in a SOUTH direction to the SOUTH end line. The claim is marked by six monuments, one at each corner and one at the center of each end line of the claim.

The location monument on which this notice is posted is situated within Section 23, T38N, R4W Gila Salt River Base and Meridian, Arizona, and this claim encompasses portions of the following quarter section(s), Section(s), Township(s) and Range(s), Gila Salt River Base and Meridian, Arizona:

SW SEC 23, NW SEC 26, T38N, R4W

The locality of this claim with reference to some natural object or permanent monument and additional information (if any) concerning its locality are as follows:

The NORTHWEST corner of this claim is 1330 feet North and 1660 feet East from the SW corner of Section 23, T38N, R4W.

Dated and posted on the ground January 24, 2007.

LOCATOR


Patrick Hillard

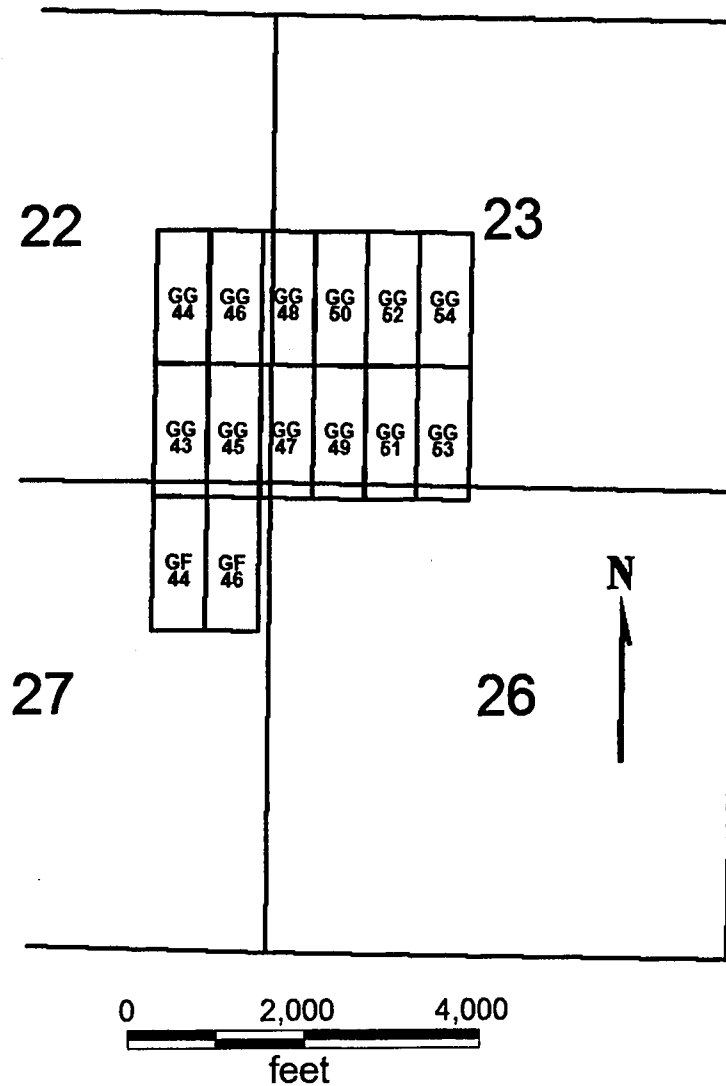
PHOENIX, ARIZONA

2007 MAR 12 P 12:16

RECEIVED
B.L.M. AZ STATE OFFICE

AMC 380553

GF 44, 46
GG 43-54
T38N R4W



RECEIVED
B.L.M. AZ STATE OFFICE
2001 MAR 12 P 12:15
PHOENIX, ARIZONA

GF 44, 46

GG 43-54

All claims are 1500 x 600

Sides are N-S and ends are E-W

All locations, corners and end centers are 5' 2x2 wood posts with metal tags

Located by:

Patrick Hillard

Box 388

Kanab, Utah 84741

Mohave Co., Arizona

Sections 22, 23, 26 and 27 T38N, R4W

Gila Salt River Meridian

AMC 380553

Return to:
Judy M. Pratt
2182 So. Dover Way
Lakewood, CO 80227

LOCATION NOTICE FOR LODE MINING CLAIM

NOTICE IS HEREBY GIVEN that the **GG 54** lode mining claim has been located by Patrick Hillard, whose current mailing address is P.O. Box 388, Kanab, UT, 84741.

The general course of this claim is NORTH and it is situated in Mohave County, Arizona.

The claim is 1,500 feet in length and 600 feet in width. This claim runs from the location monument on which this location notice is posted approximately 10 feet in a SOUTH direction to the SOUTH end line center and 1,490 feet in a NORTH direction to the NORTH end line. The claim is marked by six monuments, one at each corner and one at the center of each end line of the claim.

The location monument on which this notice is posted is situated within Section 23, T38N, R4W Gila Salt River Base and Meridian, Arizona, and this claim encompasses portions of the following quarter section(s), Section(s), Township(s) and Range(s), Gila Salt River Base and Meridian, Arizona:

SW AND NW SEC 23, T38N, R4W

The locality of this claim with reference to some natural object or permanent monument and additional information (if any) concerning its locality are as follows:

The SOUTHWEST corner of this claim is 1330 feet North and 1660 feet East from the SW corner of Section 23, T38N, R4W.

Dated and posted on the ground January 24, 2007.

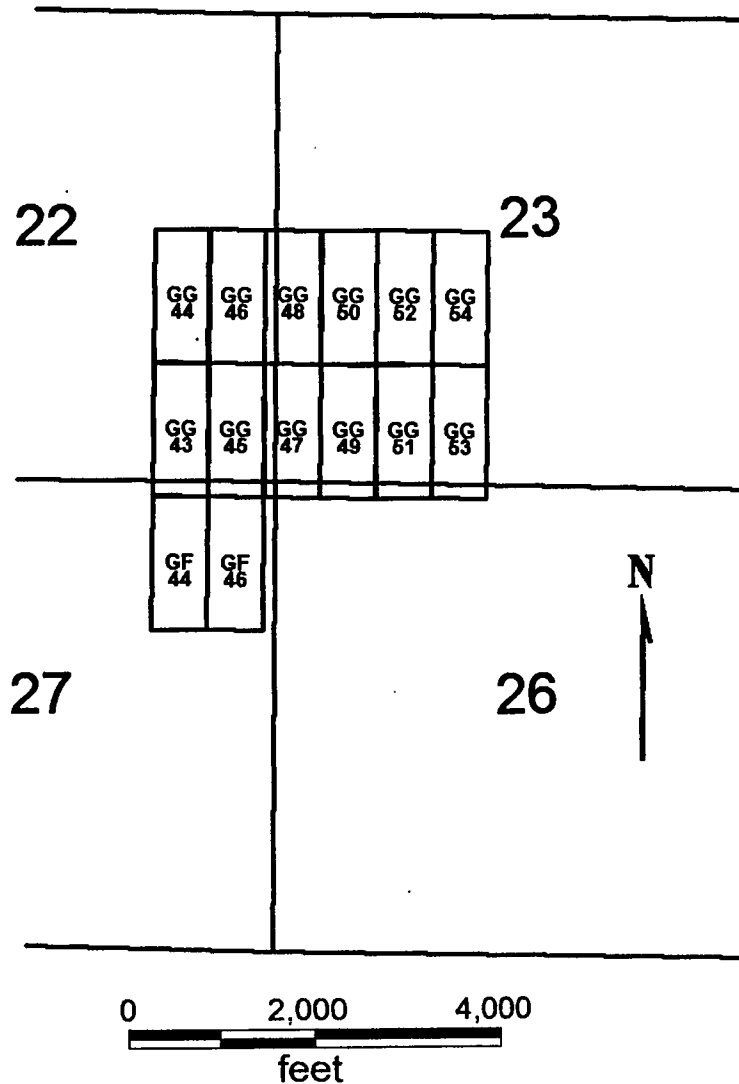
LOCATOR


Patrick Hillard

RECEIVED
B.L.M. AZ STATE OFFICE
2007 MAR 12 P 12:15
PHOENIX, ARIZONA

AMC 380554

GF 44, 46
GG 43-54
T38N R4W



RECEIVED
B.L.M. AZ STATE OFFICE
2007 MAR 12 P 12:15
PHOENIX, ARIZONA

GF 44, 46

GG 43-54

Sides are N-S and ends are E-W

All locations, corners and end centers are 5' 2x2 wood posts with metal tags

Located by:

Patrick Hillard

Box 388

Kanab, Utah 84741

All claims are 1500 x 600

Mohave Co., Arizona

Sections 22, 23, 26 and 27 T38N, R4W

Gila Salt River Meridian

ANC 380554

Return to:
Judy M. Pratt
2182 So. Dover Way
Lakewood, CO 80227

LOCATION NOTICE FOR LODE MINING CLAIM

NOTICE IS HEREBY GIVEN that the **GE 26** lode mining claim has been located by Patrick Hillard, whose current mailing address is P.O. Box 388, Kanab, UT, 84741.

The general course of this claim is NORTH and it is situated in Mohave County, Arizona.

The claim is 1,500 feet in length and 600 feet in width. This claim runs from the location monument on which this location notice is posted approximately 10 feet in a SOUTH direction to the SOUTH end line center and 1,490 feet in a NORTH direction to the NORTH end line. The claim is marked by six monuments, one at each corner and one at the center of each end line of the claim.

The location monument on which this notice is posted is situated within Section 28, T38N, R4W Gila Salt River Base and Meridian, Arizona, and this claim encompasses portions of the following quarter section(s), Section(s), Township(s) and Range(s), Gila Salt River Base and Meridian, Arizona:


SE SEC 28, T38N, R4W

The locality of this claim with reference to some natural object or permanent monument and additional information (if any) concerning its locality are as follows:

The SOUTHWEST corner of this claim is 4670 feet South and 6740 feet West from the SW corner of Section 23, T38N, R4W.

Dated and posted on the ground February 1, 2007.

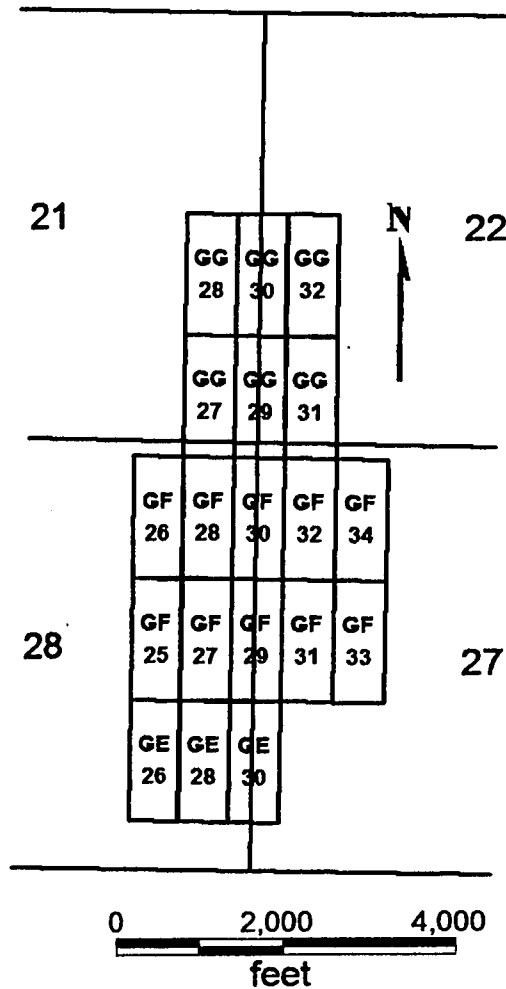
LOCATOR


Patrick Hillard

RECEIVED
B.L.M. AZ STATE OFFICE
2007 MAR 12 P 12:15
PHOENIX, ARIZONA

ANC 380555

GE 26, 28, 30
 GF 25-34
 GG 27-32
 T38N, R4W



RECEIVED
 B.L.M. AZ STATE OFFICE
 2007 MAR 12 P 12:15
 PHOENIX, ARIZONA

GE 26, 28, 30
 GF 25-34
 GG 27-32

All claims are 1500 x 600

Sides are N-S and ends are E-W

All locations, corners and end centers are 5' 2x2 wood posts with metal tags

Located by:
 Patrick Hillard
 Box 388
 Kanab, Utah 84741

Mohave Co., Arizona
 Sections 21,22,27and 28, T38N, R4W
 Gila and Salt River Meridian

AMC 380555

Return to:
Judy M. Pratt
2182 So. Dover Way
Lakewood, CO 80227

LOCATION NOTICE FOR LODE MINING CLAIM

NOTICE IS HEREBY GIVEN that the **GE 28** lode mining claim has been located by Patrick Hillard, whose current mailing address is P.O. Box 388, Kanab, UT, 84741.

The general course of this claim is NORTH and it is situated in Mohave County, Arizona.

The claim is 1,500 feet in length and 600 feet in width. This claim runs from the location monument on which this location notice is posted approximately 10 feet in a SOUTH direction to the SOUTH end line center and 1,490 feet in a NORTH direction to the NORTH end line. The claim is marked by six monuments, one at each corner and one at the center of each end line of the claim.

The location monument on which this notice is posted is situated within Section 28, T38N, R4W Gila Salt River Base and Meridian, Arizona, and this claim encompasses portions of the following quarter section(s), Section(s), Township(s) and Range(s), Gila Salt River Base and Meridian, Arizona:

SE SEC 28, T38N, R4W

The locality of this claim with reference to some natural object or permanent monument and additional information (if any) concerning its locality are as follows:

The SOUTHWEST corner of this claim is 4670 feet South and 6140 feet West from the SW corner of Section 23, T38N, R4W.

Dated and posted on the ground February 1, 2007.

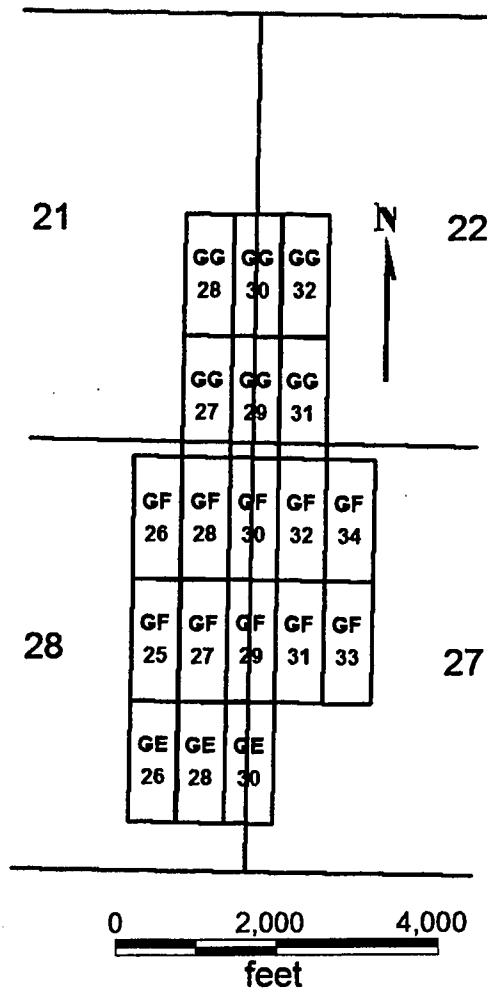
LOCATOR


Patrick Hillard

RECEIVED
B.L.M. AZ STATE OFFICE
2007 MAR 12 P 12 15
PHOENIX, ARIZONA

ANC 380556

GE 26, 28, 30
 GF 25-34
 GG 27-32
 T38N, R4W



RECEIVED
 B.L.M. AZ STATE OFFICE
 2001 MAR 12 P 12:15
 PHOENIX, ARIZONA

GE 26, 28, 30
 GF 25-34
 GG 27-32

All claims are 1500 x 600

Sides are N-S and ends are E-W

All locations, corners and end centers are 5' 2x2 wood posts with metal tags

Located by:

Patrick Hillard
 Box 388
 Kanab, Utah 84741

Mohave Co., Arizona
 Sections 21,22,27and 28, T38N, R4W
 Gila and Salt River Meridian

AMC 380556

Return to:
Judy M. Pratt
2182 So. Dover Way
Lakewood, CO 80227

LOCATION NOTICE FOR LODE MINING CLAIM

NOTICE IS HEREBY GIVEN that the **GE 30** lode mining claim has been located by Patrick Hillard, whose current mailing address is P.O. Box 388, Kanab, UT, 84741.

The general course of this claim is NORTH and it is situated in Mohave County, Arizona.

The claim is 1,500 feet in length and 600 feet in width. This claim runs from the location monument on which this location notice is posted approximately 10 feet in a SOUTH direction to the SOUTH end line center and 1,490 feet in a NORTH direction to the NORTH end line. The claim is marked by six monuments, one at each corner and one at the center of each end line of the claim.

The location monument on which this notice is posted is situated within Section 28, T38N, R4W Gila Salt River Base and Meridian, Arizona, and this claim encompasses portions of the following quarter section(s), Section(s), Township(s) and Range(s), Gila Salt River Base and Meridian, Arizona:

SW SEC 27, SE SEC 28, T38N, R4W

The locality of this claim with reference to some natural object or permanent monument and additional information (if any) concerning its locality are as follows:

The SOUTHWEST corner of this claim is 4670 feet South and 5540 feet West from the SW corner of Section 23, T38N, R4W.

Dated and posted on the ground February 1, 2007.

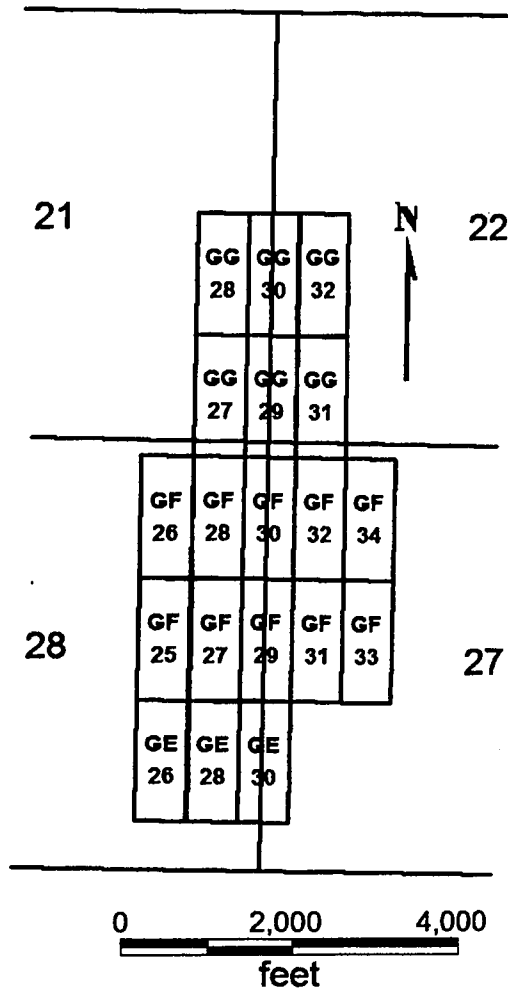
LOCATOR


Patrick Hillard

RECEIVED
B.L.M. AZ STATE OFFICE
2007 MAR 12 P 12:15
PHOENIX, ARIZONA

AMC 380557

GE 26, 28, 30
GF 25-34
GG 27-32
T38N, R4W



GE 26, 28, 30
GF 25-34
GG 27-32

Sides are N-S and ends are E-W

All locations, corners and end centers are 5' 2x2 wood posts with metal tags

Located by:

Patrick Hillard
Box 388
Kanab, Utah 84741

All claims are 1500 x 600

Mohave Co., Arizona
Sections 21,22,27and 28, T38N, R4W
Gila and Salt River Meridian

PHOENIX, ARIZONA

2007 MAR 12 P 12:15

RECEIVED
B.L.M. AZ STATE OFFICE

AME 380557

Return to:
Judy M. Pratt
2182 So. Dover Way
Lakewood, CO 80227

LOCATION NOTICE FOR LODE MINING CLAIM

NOTICE IS HEREBY GIVEN that the **GF 25** lode mining claim has been located by Patrick Hillard, whose current mailing address is P.O. Box 388, Kanab, UT, 84741.

The general course of this claim is SOUTH and it is situated in Mohave County, Arizona.

The claim is 1,500 feet in length and 600 feet in width. This claim runs from the location monument on which this location notice is posted approximately 10 feet in a NORTH direction to the NORTH end line center and 1,490 feet in a SOUTH direction to the SOUTH end line. The claim is marked by six monuments, one at each corner and one at the center of each end line of the claim.

The location monument on which this notice is posted is situated within Section 28, T38N, R4W Gila Salt River Base and Meridian, Arizona, and this claim encompasses portions of the following quarter section(s), Section(s), Township(s) and Range(s), Gila Salt River Base and Meridian, Arizona:


NE AND SE SEC 28, T38N, R4W

The locality of this claim with reference to some natural object or permanent monument and additional information (if any) concerning its locality are as follows:

The NORTHWEST corner of this claim is 1670 feet South and 6740 feet West from the SW corner of Section 23, T38N, R4W.

Dated and posted on the ground February 1, 2007.

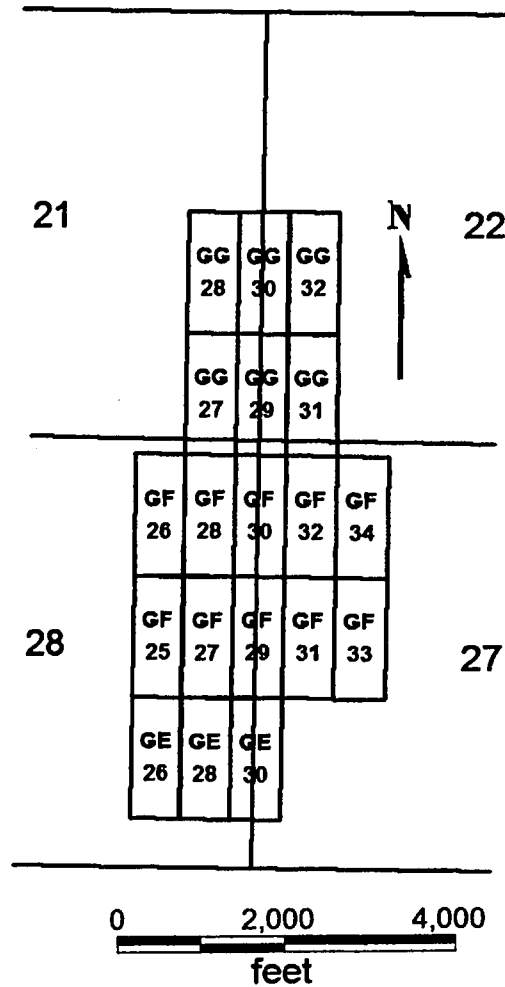
LOCATOR


Patrick Hillard

RECEIVED
S.L.M. AZ STATE OFFICE
2007 MAR 12 P 12:14
PHOENIX, ARIZONA

AMC 380558

GE 26, 28, 30
GF 25-34
GG 27-32
T38N, R4W



GE 26, 28, 30
GF 25-34
GG 27-32

All claims are 1500 x 600

Sides are N-S and ends are E-W

All locations, corners and end centers are 5' 2x2 wood posts with metal tags

Located by:

Patrick Hillard
Box 388
Kanab, Utah 84741

Mohave Co., Arizona
Sections 21,22,27and 28, T38N, R4W
Gila and Salt River Meridian

RECEIVED
B.L.M. AZ STATE OFFICE
2007 MAR 12 P 4: 14
PHOENIX, ARIZONA

AMC 380558

Return to:
Judy M. Pratt
2182 So. Dover Way
Lakewood, CO 80227

LOCATION NOTICE FOR LODE MINING CLAIM

NOTICE IS HEREBY GIVEN that the **GF 26** lode mining claim has been located by Patrick Hillard, whose current mailing address is P.O. Box 388, Kanab, UT, 84741.

The general course of this claim is NORTH and it is situated in Mohave County, Arizona.

The claim is 1,500 feet in length and 600 feet in width. This claim runs from the location monument on which this location notice is posted approximately 10 feet in a SOUTH direction to the SOUTH end line center and 1,490 feet in a NORTH direction to the NORTH end line. The claim is marked by six monuments, one at each corner and one at the center of each end line of the claim.

The location monument on which this notice is posted is situated within Section 28, T38N, R4W Gila Salt River Base and Meridian, Arizona, and this claim encompasses portions of the following quarter section(s), Section(s), Township(s) and Range(s), Gila Salt River Base and Meridian, Arizona:


NE SEC 28, T38N, R4W

The locality of this claim with reference to some natural object or permanent monument and additional information (if any) concerning its locality are as follows:

The SOUTHWEST corner of this claim is 1670 feet South and 6740 feet West from the SW corner of Section 23, T38N, R4W.

Dated and posted on the ground February 1, 2007.

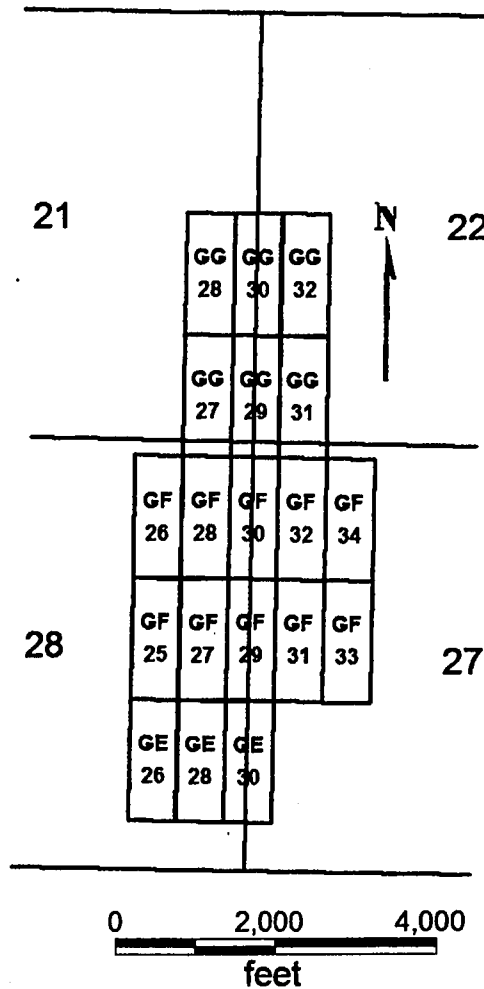
LOCATOR


Patrick Hillard

RECEIVED
B.L.M. AZ STATE OFFICE
2007 MAR 12 P 12:14
PHOENIX, ARIZONA

AMC 380559

GE 26, 28, 30
GF 25-34
GG 27-32
T38N, R4W



GE 26, 28, 30
GF 25-34
GG 27-32

Sides are N-S and ends are E-W

All locations, corners and end centers are 5' 2x2 wood posts with metal tags

Located by:

Patrick Hillard
Box 388
Kanab, Utah 84741

All claims are 1500 x 600

Mohave Co., Arizona
Sections 21,22,27and 28, T38N, R4W
Gila and Salt River Meridian

PHOENIX, ARIZONA

2001 MAR 12 P 12:14

RECEIVED
B.L.M. AZ STATE OFFICE

ANC 380559

Return to:
Judy M. Pratt
2182 So. Dover Way
Lakewood, CO 80227

LOCATION NOTICE FOR LODE MINING CLAIM

NOTICE IS HEREBY GIVEN that the **GF 27** lode mining claim has been located by Patrick Hillard, whose current mailing address is P.O. Box 388, Kanab, UT, 84741.

The general course of this claim is SOUTH and it is situated in Mohave County, Arizona.

The claim is 1,500 feet in length and 600 feet in width. This claim runs from the location monument on which this location notice is posted approximately 10 feet in a NORTH direction to the NORTH end line center and 1,490 feet in a SOUTH direction to the SOUTH end line. The claim is marked by six monuments, one at each corner and one at the center of each end line of the claim.

The location monument on which this notice is posted is situated within Section 28, T38N, R4W Gila Salt River Base and Meridian, Arizona, and this claim encompasses portions of the following quarter section(s), Section(s), Township(s) and Range(s), Gila Salt River Base and Meridian, Arizona:


NE AND SE SEC 28, T38N, R4W

The locality of this claim with reference to some natural object or permanent monument and additional information (if any) concerning its locality are as follows:

The NORTHWEST corner of this claim is 1670 feet South and 6140 feet West from the SW corner of Section 23, T38N, R4W.

Dated and posted on the ground January 25, 2007.

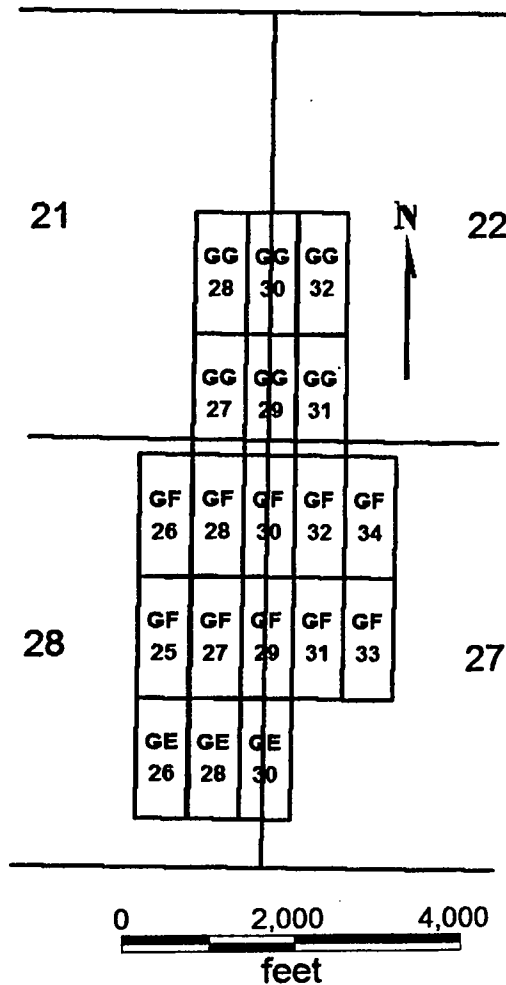
LOCATOR


Patrick Hillard

RECEIVED
B.L.M. AZ STATE OFFICE
2007 MAR 12 P 12:14
PHOENIX, ARIZONA

AMC 380560

GE 26, 28, 30
GF 25-34
GG 27-32
T38N, R4W



GE 26, 28, 30
GF 25-34
GG 27-32

Sides are N-S and ends are E-W

All locations, corners and end centers are 5' 2x2 wood posts with metal tags

Located by:

Patrick Hillard
Box 388
Kanab, Utah 84741

All claims are 1500 x 600

Mohave Co., Arizona
Sections 21,22,27and 28, T38N, R4W
Gila and Salt River Meridian

PHOENIX, ARIZONA

2007 MAR 12 P 12: 14

RECEIVED
B.L.M. AZ STATE OFFICE

AMC 380560



PAGE: 1 of 2 FEE # 2007102111

B: 7043 P: 848

OFFICIAL RECORDS
OF MOHAVE COUNTY
JOAN MCCALL,
COUNTY RECORDER



12/07/2007 11:08 AM Fee: \$14.00
DOC TYPE: AMDMINE
PAID BY: JUDY M PRATT

Return to: Patrick Hillard
Box 388
Kanab, UT 84741

AMENDED LOCATION NOTICE FOR LODE MINING CLAIM

This notice is to amend the location notice for the following claim: GF 28:
AMC380561, Mohave Co. Reference 2007023049, located on 25-Jan-2007.

NOTICE IS HEREBY GIVEN that the **GF 28** lode mining claim has been located by
Patrick Hillard, whose current mailing address is P.O. Box 388, Kanab, UT, 84741.

The general course of this claim is NORTH and it is situated in Mohave County, Arizona.

The claim is 1,500 feet in length and 600 feet in width. This claim runs from the location
monument on which this location notice is posted approximately 10 feet in a SOUTH
direction to the SOUTH end line center and 1,490 feet in a NORTH direction to the
NORTH end line. The claim is marked by six monuments, one at each corner and one at
the center of each end line of the claim.

The location monument on which this notice is posted is situated within Section 28,
T38N, R4W Gila Salt River Base and Meridian, Arizona, and this claim encompasses
portions of the following quarter section(s), Section(s), Township(s) and Range(s), Gila
Salt River Base and Meridian, Arizona:

NE SEC 28, T38N, R4W

The locality of this claim with reference to some natural object or permanent monument
and additional information (if any) concerning its locality are as follows:

The SOUTHWEST corner of this claim is 1670 feet South and
6140 feet West from the SW corner of Section 23, T38N, R4W.

Amended this 1st day of November, 2007

Judy M. Pratt, agent for Patrick Hillard

RECEIVED
B.L.M. AZ STATE OFFICE

2008 FEB 28 A 10:23

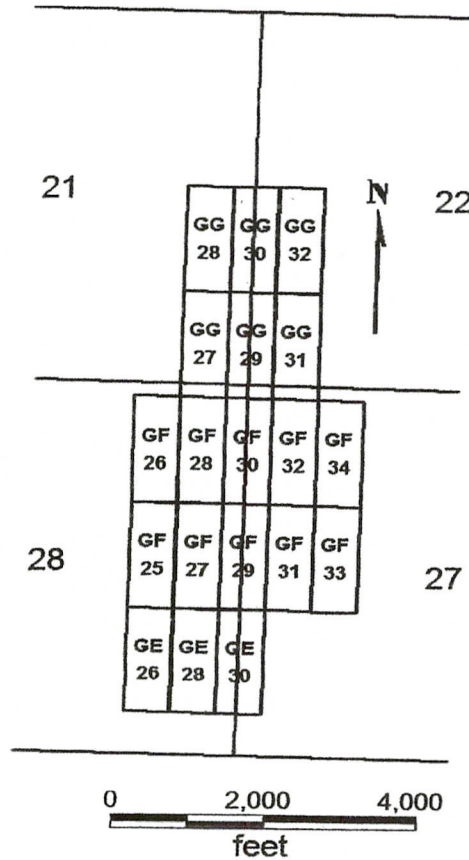
PHOENIX, ARIZONA

AMC 380561

Filed for
County Recordation

849

GE 26, 28, 30
GF 25-34
GG 27-32
T38N, R4W



GE 26, 28, 30
GF 25-34
GG 27-32

All claims are 1500 x 600

Sides are N-S and ends are E-W

All locations, corners and end centers are 5' 2x2 wood posts with metal tags

Located by:

Patrick Hillard
Box 388
Kanab, Utah 84741

Mohave Co., Arizona
Sections 21, 22, 27 and 28, T38N, R4W
Gila and Salt River Meridian

RECEIVED
B.L.M. AZ STATE OFFICE
2008 FEB 28 A 10:20
PHOENIX, ARIZONA

Return to: Patrick Hillard
Box 388
Kanab, UT 84741

AMENDED LOCATION NOTICE FOR LODE MINING CLAIM

This notice is to amend the location notice for the following claim: GF 28:
AMC380561, Mohave Co. Reference 2007023049, located on 25-Jan-2007.

NOTICE IS HEREBY GIVEN that the **GF 28** lode mining claim has been located by Patrick Hillard, whose current mailing address is P.O. Box 388, Kanab, UT, 84741.

The general course of this claim is NORTH and it is situated in Mohave County, Arizona.

The claim is 1,500 feet in length and 600 feet in width. This claim runs from the location monument on which this location notice is posted approximately 10 feet in a SOUTH direction to the SOUTH end line center and 1,490 feet in a NORTH direction to the NORTH end line. The claim is marked by six monuments, one at each corner and one at the center of each end line of the claim.

The location monument on which this notice is posted is situated within Section 28, T38N, R4W Gila Salt River Base and Meridian, Arizona, and this claim encompasses portions of the following quarter section(s), Section(s), Township(s) and Range(s), Gila Salt River Base and Meridian, Arizona:

NE SEC 28, T38N, R4W

The locality of this claim with reference to some natural object or permanent monument and additional information (if any) concerning its locality are as follows:

The SOUTHWEST corner of this claim is 1670 feet South and 6140 feet West from the SW corner of Section 23, T38N, R4W.

Amended this 1st day of November, 2007

PHOENIX, ARIZONA

2007 DEC - 7 A 9:32

RECEIVED
B.L.M. AZ STATE OFFICE

Judy M. Pratt
Judy M. Pratt, agent for Patrick Hillard

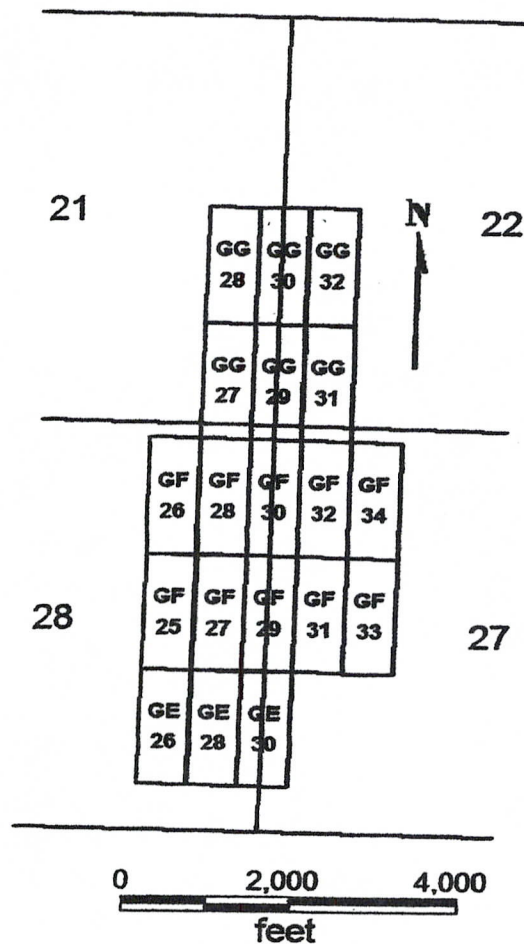
RE 5/22/08

RECEIVED
B.L.M. AZ STATE OFFICE

2007 DEC -7 A 9:33

PHOENIX, ARIZONA

GE 26, 28, 30
GF 25-34
GG 27-32
T38N, R4W



GE 26, 28, 30
GF 25-34
GG 27-32

All claims are 1500 x 600

Sides are N-S and ends are E-W

All locations, corners and end centers are 5' 2x2 wood posts with metal tags

Located by:

Patrick Hillard
Box 388
Kanab, Utah 84741

Mohave Co., Arizona
Sections 21, 22, 27 and 28, T38N, R4W
Gila and Salt River Meridian

Return to:
Judy M. Pratt
2182 So. Dover Way
Lakewood, CO 80227

LOCATION NOTICE FOR LODE MINING CLAIM

NOTICE IS HEREBY GIVEN that the **GF 28** lode mining claim has been located by Patrick Hillard, whose current mailing address is P.O. Box 388, Kanab, UT, 84741.

The general course of this claim is NORTH and it is situated in Mohave County, Arizona.

The claim is 1,500 feet in length and 600 feet in width. This claim runs from the location monument on which this location notice is posted approximately 10 feet in a SOUTH direction to the SOUTH end line center and 1,490 feet in a NORTH direction to the NORTH end line. The claim is marked by six monuments, one at each corner and one at the center of each end line of the claim.

The location monument on which this notice is posted is situated within Section 28, T38N, R4W Gila Salt River Base and Meridian, Arizona, and this claim encompasses portions of the following quarter section(s), Section(s), Township(s) and Range(s), Gila Salt River Base and Meridian, Arizona:

NW AND SW SEC 27, NE AND SE SEC 28, T38N, R4W

The locality of this claim with reference to some natural object or permanent monument and additional information (if any) concerning its locality are as follows:

The SOUTHWEST corner of this claim is 1670 feet South and 6140 feet West from the SW corner of Section 23, T38N, R4W.

Dated and posted on the ground January 25, 2007.

LOCATOR


Patrick Hillard

RECEIVED
B.L.M. AZ STATE OFFICE
2007 MAR 12 P 12:14
PHOENIX, ARIZONA

AMC 380561

AMC 380561

RECEIVED
B.L.M. AZ STATE OFFICE

2007 MAR 12 P 12:14

PHOENIX, ARIZONA



PAGE: 1 of 2 FEE # 2007102112

B: 7043 P: 850

OFFICIAL RECORDS
OF MOHAVE COUNTY
JOAN MCCALL,
COUNTY RECORDER



12/07/2007 11:08 AM Fee: \$14.00
DOC TYPE: AMDMINE
PAID BY: JUDY M PRATT

Return to: Patrick Hillard
Box 388
Kanab, UT 84741

AMENDED LOCATION NOTICE FOR LODE MINING CLAIM

This notice is to amend the location notice for the following claim: GF 29:
AMC380562, Mohave Co. Reference 2007023050, located on 25-Jan-2007.

NOTICE IS HEREBY GIVEN that the **GF 29** lode mining claim has been located by
Patrick Hillard, whose current mailing address is P.O. Box 388, Kanab, UT, 84741.

The general course of this claim is SOUTH and it is situated in Mohave County, Arizona.

The claim is 1,500 feet in length and 600 feet in width. This claim runs from the location
monument on which this location notice is posted approximately 10 feet in a NORTH
direction to the NORTH end line center and 1,490 feet in a SOUTH direction to the
SOUTH end line. The claim is marked by six monuments, one at each corner and one at
the center of each end line of the claim.

The location monument on which this notice is posted is situated within Section 27,
T38N, R4W Gila Salt River Base and Meridian, Arizona, and this claim encompasses
portions of the following quarter section(s), Section(s), Township(s) and Range(s), Gila
Salt River Base and Meridian, Arizona:

SW AND SE SEC 28 AND NW AND SW SEC 27, T38N, R4W

The locality of this claim with reference to some natural object or permanent monument
and additional information (if any) concerning its locality are as follows:

The NORTHWEST corner of this claim is 1670 feet South and
5540 feet West from the SW corner of Section 23, T38N, R4W.

Amended this 1st day of November, 2007

Judy M. Pratt, agent for Patrick Hillard

AMC 380562

RECEIVED
B.L.M. AZ STATE OFFICE

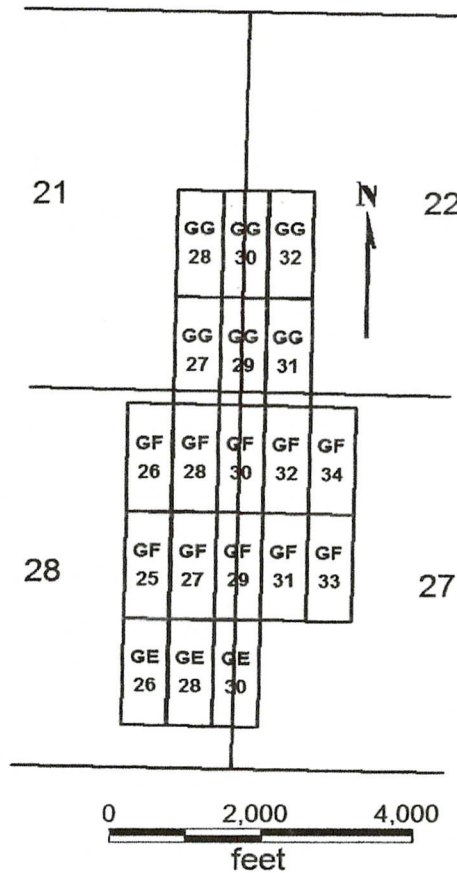
2008 FEB 28 A 10:23

PHOENIX, ARIZONA

Filed for
County Recorder

851

GE 26, 28, 30
GF 25-34
GG 27-32
T38N, R4W



GE 26, 28, 30
GF 25-34
GG 27-32

All claims are 1500 x 600

Sides are N-S and ends are E-W

All locations, corners and end centers are 5' 2x2 wood posts with metal tags

Located by:

Patrick Hillard
Box 388
Kanab, Utah 84741

Mohave Co., Arizona
Sections 21,22,27and 28, T38N, R4W
Gila and Salt River Meridian

RECEIVED
B.L.M. AZ STATE OFFICE
2008 FEB 28 A 10 33
PHOENIX, ARIZONA

Return to: Patrick Hillard
Box 388
Kanab, UT 84741

AMENDED LOCATION NOTICE FOR LODE MINING CLAIM

This notice is to amend the location notice for the following claim: GF 29:
AMC380562, Mohave Co. Reference 2007023050, located on 25-Jan-2007.

NOTICE IS HEREBY GIVEN that the **GF 29** lode mining claim has been located by Patrick Hillard, whose current mailing address is P.O. Box 388, Kanab, UT, 84741.

The general course of this claim is SOUTH and it is situated in Mohave County, Arizona.

The claim is 1,500 feet in length and 600 feet in width. This claim runs from the location monument on which this location notice is posted approximately 10 feet in a NORTH direction to the NORTH end line center and 1,490 feet in a SOUTH direction to the SOUTH end line. The claim is marked by six monuments, one at each corner and one at the center of each end line of the claim.

The location monument on which this notice is posted is situated within Section 27, T38N, R4W Gila Salt River Base and Meridian, Arizona, and this claim encompasses portions of the following quarter section(s), Section(s), Township(s) and Range(s), Gila Salt River Base and Meridian, Arizona:

SW AND SE SEC 28 AND NW AND SW SEC 27, T38N, R4W

The locality of this claim with reference to some natural object or permanent monument and additional information (if any) concerning its locality are as follows:

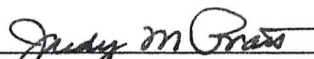
The NORTHWEST corner of this claim is 1670 feet South and 5540 feet West from the SW corner of Section 23, T38N, R4W.

Amended this 1st day of November, 2007

PHOENIX, ARIZONA

2007 DEC - 7 A 3:33

RECEIVED
B.L.M. AZ STATE OFFICE


Judy M. Pratt, agent for Patrick Hillard

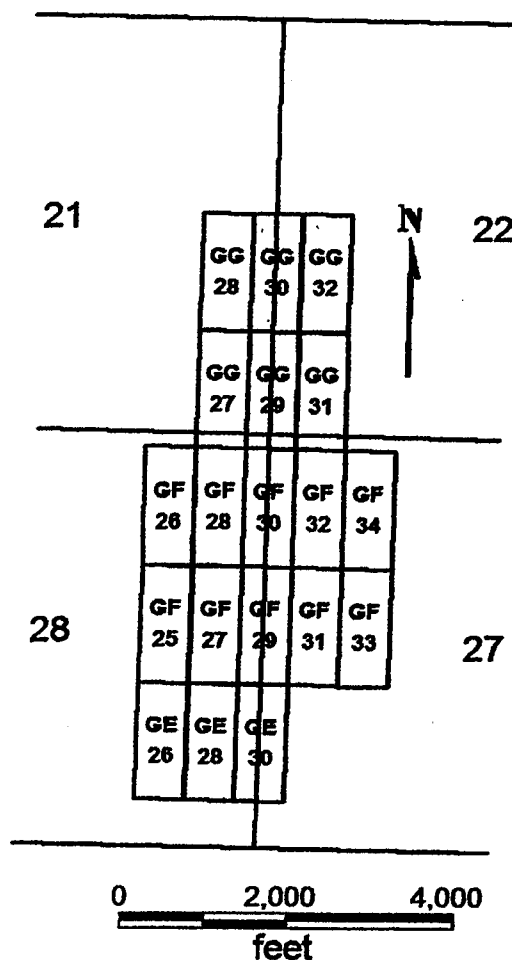
RE 5/22/08

RECEIVED
B.L.M. AZ STATE OFFICE

2007 DEC -7 A 9:34

PHOENIX, ARIZONA

GE 26, 28, 30
GF 25-34
GG 27-32
T38N, R4W



GE 26, 28, 30

GF 25-34

GG 27-32

All claims are 1500 x 600

Sides are N-S and ends are E-W

All locations, corners and end centers are 5' 2x2 wood posts with metal tags

Located by:

Patrick Hillard

Box 388

Kanab, Utah 84741

Mohave Co., Arizona

Sections 21,22,27 and 28, T38N, R4W

Gila and Salt River Meridian

Return to:
Judy M. Pratt
2182 So. Dover Way
Lakewood, CO 80227

LOCATION NOTICE FOR LODE MINING CLAIM

NOTICE IS HEREBY GIVEN that the **GF 29** lode mining claim has been located by Patrick Hillard, whose current mailing address is P.O. Box 388, Kanab, UT, 84741.

The general course of this claim is SOUTH and it is situated in Mohave County, Arizona.

The claim is 1,500 feet in length and 600 feet in width. This claim runs from the location monument on which this location notice is posted approximately 10 feet in a NORTH direction to the NORTH end line center and 1,490 feet in a SOUTH direction to the SOUTH end line. The claim is marked by six monuments, one at each corner and one at the center of each end line of the claim.

The location monument on which this notice is posted is situated within Section 27, T38N, R4W Gila Salt River Base and Meridian, Arizona, and this claim encompasses portions of the following quarter section(s), Section(s), Township(s) and Range(s), Gila Salt River Base and Meridian, Arizona:

NW SEC 27, T38N, R4W

The locality of this claim with reference to some natural object or permanent monument and additional information (if any) concerning its locality are as follows:

The NORTHWEST corner of this claim is 1670 feet South and 5540 feet West from the SW corner of Section 23, T38N, R4W.

Dated and posted on the ground January 25, 2007.

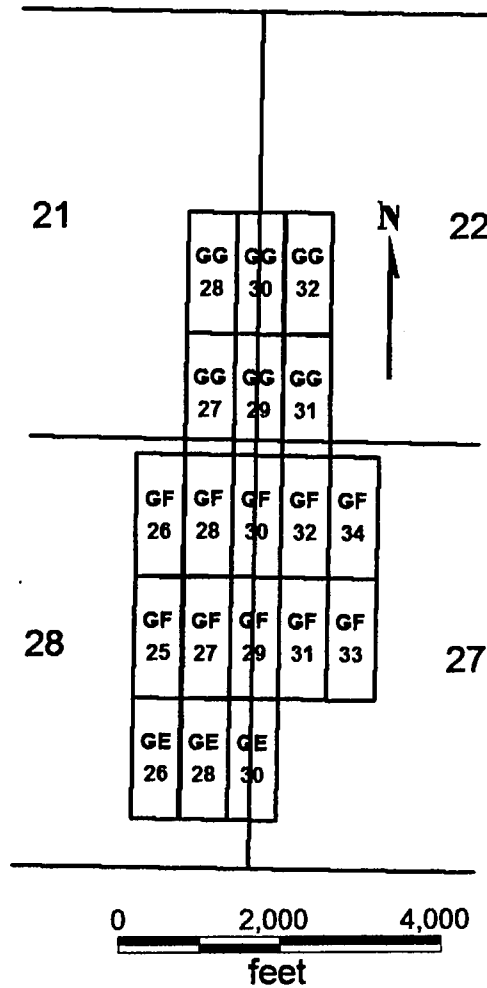
LOCATOR


Patrick Hillard

RECEIVED
B.L.M. AZ STATE OFFICE
2007 MAR 12 P 12:14
PHOENIX, ARIZONA

AMC 380562

GE 26, 28, 30
GF 25-34
GG 27-32
T38N, R4W



GE 26, 28, 30
GF 25-34
GG 27-32

Sides are N-S and ends are E-W

All locations, corners and end centers are 5' 2x2 wood posts with metal tags

Located by:

Patrick Hillard
Box 388
Kanab, Utah 84741

All claims are 1500 x 600

Mohave Co., Arizona
Sections 21,22,27and 28, T38N, R4W
Gila and Salt River Meridian

RECEIVED
B.L.M. AZ STATE OFFICE
2001 MAR 12 P 12:13
PHOENIX, ARIZONA

AMC 380562

Return to:
Judy M. Pratt
2182 So. Dover Way
Lakewood, CO 80227

LOCATION NOTICE FOR LODE MINING CLAIM

NOTICE IS HEREBY GIVEN that the **GF 30** lode mining claim has been located by Patrick Hillard, whose current mailing address is P.O. Box 388, Kanab, UT, 84741.

The general course of this claim is NORTH and it is situated in Mohave County, Arizona.

The claim is 1,500 feet in length and 600 feet in width. This claim runs from the location monument on which this location notice is posted approximately 10 feet in a SOUTH direction to the SOUTH end line center and 1,490 feet in a NORTH direction to the NORTH end line. The claim is marked by six monuments, one at each corner and one at the center of each end line of the claim.

The location monument on which this notice is posted is situated within Section 27, T38N, R4W Gila Salt River Base and Meridian, Arizona, and this claim encompasses portions of the following quarter section(s), Section(s), Township(s) and Range(s), Gila Salt River Base and Meridian, Arizona:


NE SEC 28 + NW SEC 27, T38N R4W

The locality of this claim with reference to some natural object or permanent monument and additional information (if any) concerning its locality are as follows:

The SOUTHWEST corner of this claim is 1670 feet South and 5540 feet West from the SW corner of Section 23, T38N, R4W.

Dated and posted on the ground January 25, 2007.

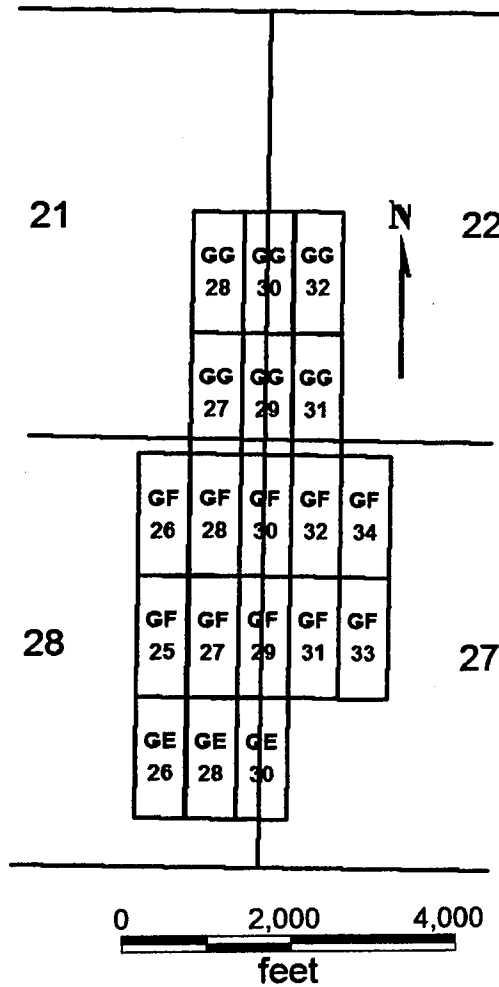
LOCATOR


Patrick Hillard

RECEIVED
B.L.M. AZ STATE OFFICE
2007 MAR 12 P 12:13
PHOENIX, ARIZONA

AMC 380563

GE 26, 28, 30
GF 25-34
GG 27-32
T38N, R4W



GE 26, 28, 30
GF 25-34
GG 27-32

Sides are N-S and ends are E-W

All locations, corners and end centers are 5' 2x2 wood posts with metal tags

Located by:

Patrick Hillard
Box 388
Kanab, Utah 84741

All claims are 1500 x 600

Mohave Co., Arizona
Sections 21,22,27and 28, T38N, R4W
Gila and Salt River Meridian

PHOENIX, ARIZONA

2001 MAR 12 P 12:13

RECEIVED
B.L.M. AZ STATE OFFICE

ANC 380563

Return to:
Judy M. Pratt
2182 So. Dover Way
Lakewood, CO 80227

LOCATION NOTICE FOR LODE MINING CLAIM

NOTICE IS HEREBY GIVEN that the **GF 31** lode mining claim has been located by Patrick Hillard, whose current mailing address is P.O. Box 388, Kanab, UT, 84741.

The general course of this claim is SOUTH and it is situated in Mohave County, Arizona.

The claim is 1,500 feet in length and 600 feet in width. This claim runs from the location monument on which this location notice is posted approximately 10 feet in a NORTH direction to the NORTH end line center and 1,490 feet in a SOUTH direction to the SOUTH end line. The claim is marked by six monuments, one at each corner and one at the center of each end line of the claim.

The location monument on which this notice is posted is situated within Section 27, T38N, R4W Gila Salt River Base and Meridian, Arizona, and this claim encompasses portions of the following quarter section(s), Section(s), Township(s) and Range(s), Gila Salt River Base and Meridian, Arizona:


NW AND SW SEC 27, T38N, R4W

The locality of this claim with reference to some natural object or permanent monument and additional information (if any) concerning its locality are as follows:

The NORTHWEST corner of this claim is 1670 feet South and 4940 feet West from the SW corner of Section 23, T38N, R4W.

Dated and posted on the ground January 25, 2007.

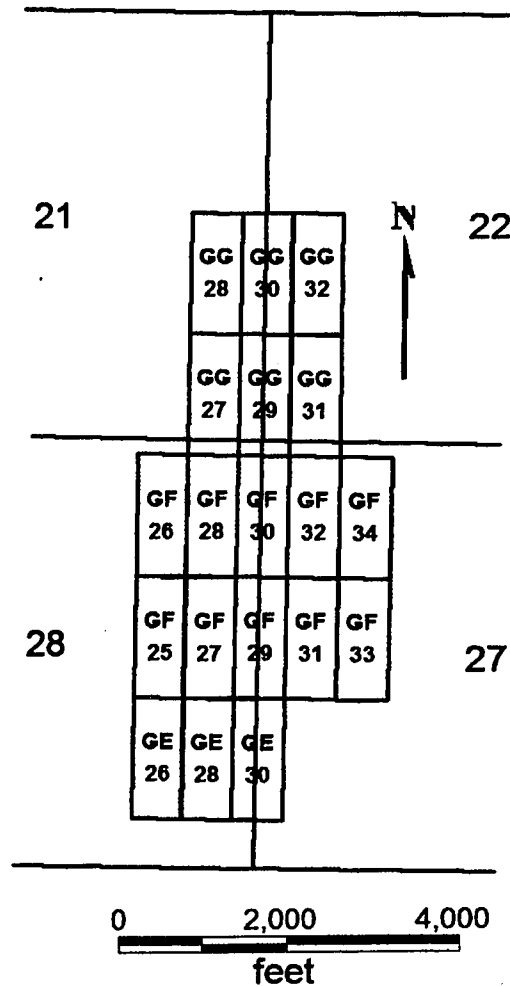
LOCATOR


Patrick Hillard

RECEIVED
B.L.M. AZ STATE OFFICE
2007 MAR 12 P 12:13
PHOENIX, ARIZONA

AMC 380564

GE 26, 28, 30
GF 25-34
GG 27-32
T38N, R4W



RECEIVED
B.L.M. AZ STATE OFFICE
2007 MAR 12 P 12:13
PHOENIX, ARIZONA

GE 26, 28, 30
GF 25-34
GG 27-32

All claims are 1500 x 600

Sides are N-S and ends are E-W

All locations, corners and end centers are 5' 2x2 wood posts with metal tags

Located by:

Patrick Hillard
Box 388
Kanab, Utah 84741

Mohave Co., Arizona
Sections 21,22,27and 28, T38N, R4W
Gila and Salt River Meridian

AMC 380564

Return to:
Judy M. Pratt
2182 So. Dover Way
Lakewood, CO 80227

LOCATION NOTICE FOR LODE MINING CLAIM

NOTICE IS HEREBY GIVEN that the **GF 32** lode mining claim has been located by Patrick Hillard, whose current mailing address is P.O. Box 388, Kanab, UT, 84741.

The general course of this claim is NORTH and it is situated in Mohave County, Arizona.

The claim is 1,500 feet in length and 600 feet in width. This claim runs from the location monument on which this location notice is posted approximately 10 feet in a SOUTH direction to the SOUTH end line center and 1,490 feet in a NORTH direction to the NORTH end line. The claim is marked by six monuments, one at each corner and one at the center of each end line of the claim.

The location monument on which this notice is posted is situated within Section 27, T38N, R4W Gila Salt River Base and Meridian, Arizona, and this claim encompasses portions of the following quarter section(s), Section(s), Township(s) and Range(s), Gila Salt River Base and Meridian, Arizona:


NW SEC 27, T38N, R4W

The locality of this claim with reference to some natural object or permanent monument and additional information (if any) concerning its locality are as follows:

The SOUTHWEST corner of this claim is 1670 feet South and 4940 feet West from the SW corner of Section 23, T38N, R4W.

Dated and posted on the ground January 25, 2007.

LOCATOR


Patrick Hillard

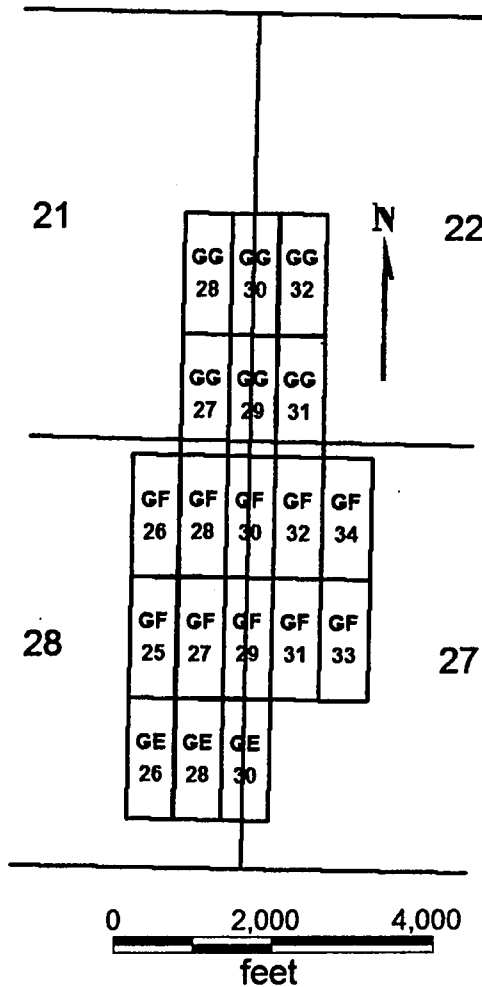
PHOENIX, ARIZONA

2007 MAR 12 P 12:13

RECEIVED
L.M. AZ STATE OFFICE

ANC 380565

GE 26, 28, 30
 GF 25-34
 GG 27-32
 T38N, R4W



RECEIVED
 B.L.M. AZ STATE OFFICE
 2001 MAR 12 P 12:13
 PHOENIX, ARIZONA

GE 26, 28, 30
 GF 25-34
 GG 27-32

All claims are 1500 x 600

Sides are N-S and ends are E-W

All locations, corners and end centers are 5' 2x2 wood posts with metal tags

Located by:

Patrick Hillard
 Box 388
 Kanab, Utah 84741

Mohave Co., Arizona
 Sections 21,22,27and 28, T38N, R4W
 Gila and Salt River Meridian

AMC 380565

Return to:
Judy M. Pratt
2182 So. Dover Way
Lakewood, CO 80227

LOCATION NOTICE FOR LODE MINING CLAIM

NOTICE IS HEREBY GIVEN that the **GF 33** lode mining claim has been located by Patrick Hillard, whose current mailing address is P.O. Box 388, Kanab, UT, 84741.

The general course of this claim is SOUTH and it is situated in Mohave County, Arizona.

The claim is 1,500 feet in length and 600 feet in width. This claim runs from the location monument on which this location notice is posted approximately 10 feet in a NORTH direction to the NORTH end line center and 1,490 feet in a SOUTH direction to the SOUTH end line. The claim is marked by six monuments, one at each corner and one at the center of each end line of the claim.

The location monument on which this notice is posted is situated within Section 27, T38N, R4W Gila Salt River Base and Meridian, Arizona, and this claim encompasses portions of the following quarter section(s), Section(s), Township(s) and Range(s), Gila Salt River Base and Meridian, Arizona:


NW AND SW SEC 27, T38N, R4W

The locality of this claim with reference to some natural object or permanent monument and additional information (if any) concerning its locality are as follows:

The NORTHWEST corner of this claim is 1670 feet South and 4340 feet West from the SW corner of Section 23, T38N, R4W.

Dated and posted on the ground January 25, 2007.

LOCATOR


Patrick Hillard

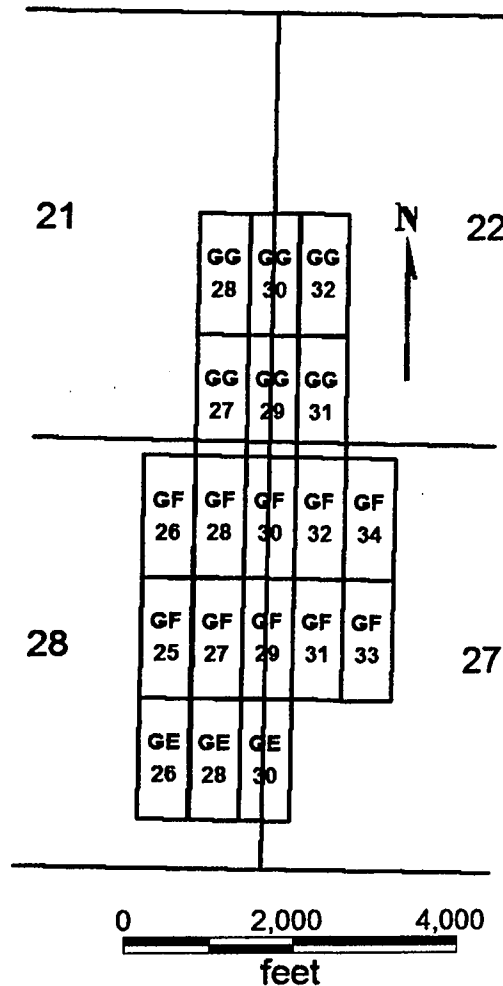
PHOENIX, ARIZONA

2007 MAR 12 P 12:13

RECEIVED
B.L.M. AZ STATE OFFICE

AMC 380566

GE 26, 28, 30
 GF 25-34
 GG 27-32
 T38N, R4W



GE 26, 28, 30
 GF 25-34
 GG 27-32

Sides are N-S and ends are E-W

All locations, corners and end centers are 5' 2x2 wood posts with metal tags

All claims are 1500 x 600

Located by:

Patrick Hillard
 Box 388
 Kanab, Utah 84741

Mohave Co., Arizona
 Sections 21,22,27and 28, T38N, R4W
 Gila and Salt River Meridian

RECEIVED
 B.L.M. AZ STATE OFFICE
 2007 MAR 12 P 12:13
 PHOENIX, ARIZONA

AMC 380566

Return to:
Judy M. Pratt
2182 So. Dover Way
Lakewood, CO 80227

LOCATION NOTICE FOR LODE MINING CLAIM

NOTICE IS HEREBY GIVEN that the **GF 34** lode mining claim has been located by Patrick Hillard, whose current mailing address is P.O. Box 388, Kanab, UT, 84741.

The general course of this claim is NORTH and it is situated in Mohave County, Arizona.

The claim is 1,500 feet in length and 600 feet in width. This claim runs from the location monument on which this location notice is posted approximately 10 feet in a SOUTH direction to the SOUTH end line center and 1,490 feet in a NORTH direction to the NORTH end line. The claim is marked by six monuments, one at each corner and one at the center of each end line of the claim.

The location monument on which this notice is posted is situated within Section 27, T38N, R4W Gila Salt River Base and Meridian, Arizona, and this claim encompasses portions of the following quarter section(s), Section(s), Township(s) and Range(s), Gila Salt River Base and Meridian, Arizona:


NW SEC 27, T38N, R4W

The locality of this claim with reference to some natural object or permanent monument and additional information (if any) concerning its locality are as follows:

The SOUTHWEST corner of this claim is 1670 feet South and 4340 feet West from the SW corner of Section 23, T38N, R4W.

Dated and posted on the ground January 25, 2007.

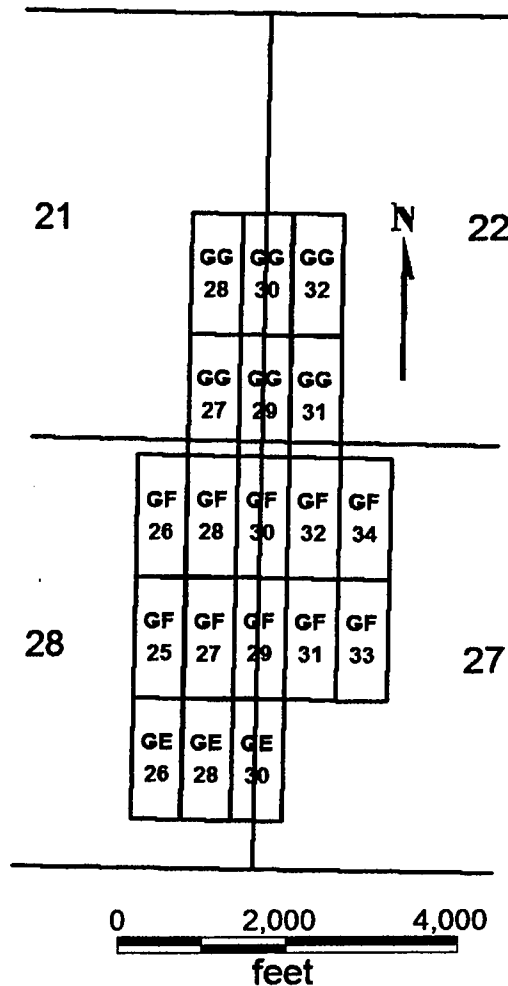
LOCATOR


Patrick Hillard

RECEIVED
B.L.M. AZ STATE OFFICE
2007 MAR 12 P 12:13
PHOENIX, ARIZONA

AMC 380567

GE 26, 28, 30
GF 25-34
GG 27-32
T38N, R4W



GE 26, 28, 30
GF 25-34
GG 27-32

Sides are N-S and ends are E-W

All locations, corners and end centers are 5' 2x2 wood posts with metal tags

Located by:

Patrick Hillard
Box 388
Kanab, Utah 84741

All claims are 1500 x 600

Mohave Co., Arizona
Sections 21,22,27and 28, T38N, R4W
Gila and Salt River Meridian

RECEIVED
B.L.M. AZ STATE OFFICE
2007 MAR 12 P 12:13
PHOENIX, ARIZONA

ANC 380567

Return to:
Judy M. Pratt
2182 So. Dover Way
Lakewood, CO 80227

LOCATION NOTICE FOR LODE MINING CLAIM

NOTICE IS HEREBY GIVEN that the **GG 27** lode mining claim has been located by Patrick Hillard, whose current mailing address is P.O. Box 388, Kanab, UT, 84741.

The general course of this claim is SOUTH and it is situated in Mohave County, Arizona.

The claim is 1,500 feet in length and 600 feet in width. This claim runs from the location monument on which this location notice is posted approximately 10 feet in a NORTH direction to the NORTH end line center and 1,490 feet in a SOUTH direction to the SOUTH end line. The claim is marked by six monuments, one at each corner and one at the center of each end line of the claim.

The location monument on which this notice is posted is situated within Section 21, T38N, R4W Gila Salt River Base and Meridian, Arizona, and this claim encompasses portions of the following quarter section(s), Section(s), Township(s) and Range(s), Gila Salt River Base and Meridian, Arizona:

SE SEC 21, NE SEC 28, T38N, R4W

The locality of this claim with reference to some natural object or permanent monument and additional information (if any) concerning its locality are as follows:

The NORTHWEST corner of this claim is 1330 feet North and 6140 feet West from the SW corner of Section 23, T38N, R4W.

Dated and posted on the ground January 23, 2007.

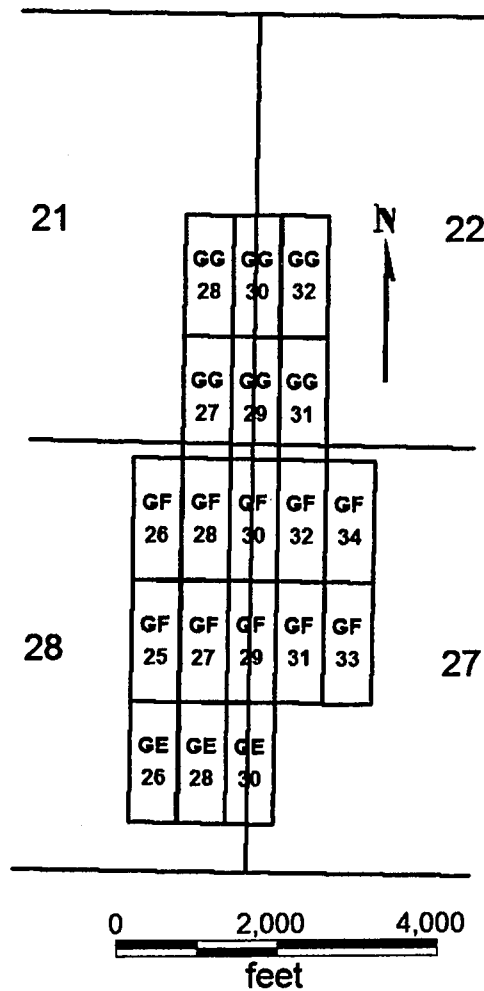
LOCATOR


Patrick Hillard

RECEIVED
B.L.M. AZ STATE OFFICE
2007 MAR 12 P 12:12
PHOENIX, ARIZONA

AMC 380568

GE 26, 28, 30
GF 25-34
GG 27-32
T38N, R4W



RECEIVED
B.L.M. AZ STATE OFFICE
2001 MAR 12 P 12:12
PHOENIX, ARIZONA

GE 26, 28, 30
GF 25-34
GG 27-32

All claims are 1500 x 600

Sides are N-S and ends are E-W

All locations, corners and end centers are 5' 2x2 wood posts with metal tags

Located by:

Patrick Hillard
Box 388
Kanab, Utah 84741

Mohave Co., Arizona
Sections 21,22,27and 28, T38N, R4W
Gila and Salt River Meridian

AMC 380568

Return to:
Judy M. Pratt
2182 So. Dover Way
Lakewood, CO 80227

LOCATION NOTICE FOR LODE MINING CLAIM

NOTICE IS HEREBY GIVEN that the **GG 28** lode mining claim has been located by Patrick Hillard, whose current mailing address is P.O. Box 388, Kanab, UT, 84741.

The general course of this claim is NORTH and it is situated in Mohave County, Arizona.

The claim is 1,500 feet in length and 600 feet in width. This claim runs from the location monument on which this location notice is posted approximately 10 feet in a SOUTH direction to the SOUTH end line center and 1,490 feet in a NORTH direction to the NORTH end line. The claim is marked by six monuments, one at each corner and one at the center of each end line of the claim.

The location monument on which this notice is posted is situated within Section 21, T38N, R4W Gila Salt River Base and Meridian, Arizona, and this claim encompasses portions of the following quarter section(s), Section(s), Township(s) and Range(s), Gila Salt River Base and Meridian, Arizona:


SE AND NE SEC 21, T38N, R4W

The locality of this claim with reference to some natural object or permanent monument and additional information (if any) concerning its locality are as follows:

The SOUTHWEST corner of this claim is 1330 feet North and 6140 feet West from the SW corner of Section 23, T38N, R4W.

Dated and posted on the ground January 23, 2007.

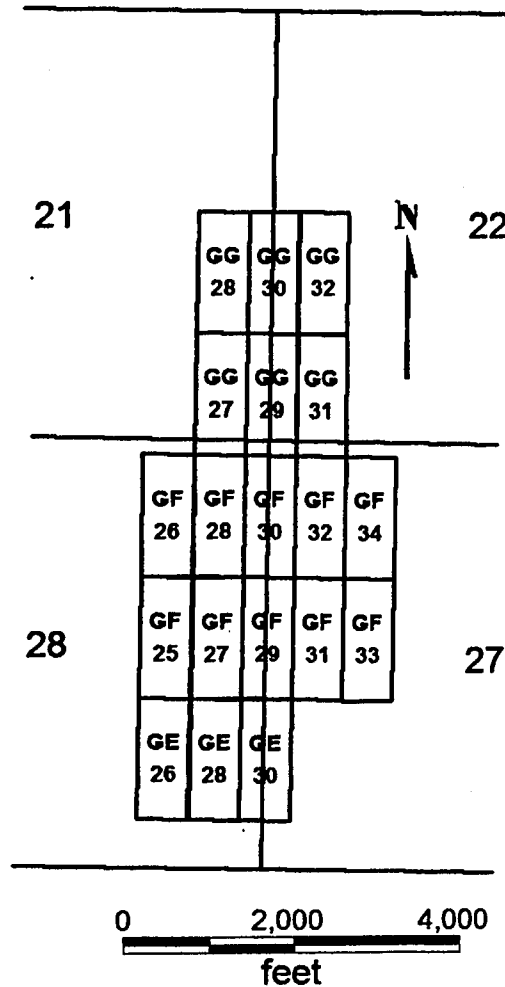
LOCATOR


Patrick Hillard

RECEIVED
B.L.M. AZ STATE OFFICE
2007 MAR 12 P 12:12
PHOENIX, ARIZONA

AMC 380569

GE 26, 28, 30
GF 25-34
GG 27-32
T38N, R4W



GE 26, 28, 30
GF 25-34
GG 27-32

Sides are N-S and ends are E-W

All locations, corners and end centers are 5' 2x2 wood posts with metal tags

Located by:

Patrick Hillard
Box 388
Kanab, Utah 84741

All claims are 1500 x 600

Mohave Co., Arizona
Sections 21,22,27 and 28, T38N, R4W
Gila and Salt River Meridian

RECEIVED
B.L.M. AZ STATE OFFICE
2007 MAR 12 P 12:12
PHOENIX, ARIZONA

ANG 380569

Return to:
Judy M. Pratt
2182 So. Dover Way
Lakewood, CO 80227

LOCATION NOTICE FOR LODE MINING CLAIM

NOTICE IS HEREBY GIVEN that the **GG 29** lode mining claim has been located by Patrick Hillard, whose current mailing address is P.O. Box 388, Kanab, UT, 84741.

The general course of this claim is SOUTH and it is situated in Mohave County, Arizona.

The claim is 1,500 feet in length and 600 feet in width. This claim runs from the location monument on which this location notice is posted approximately 10 feet in a NORTH direction to the NORTH end line center and 1,490 feet in a SOUTH direction to the SOUTH end line. The claim is marked by six monuments, one at each corner and one at the center of each end line of the claim.

The location monument on which this notice is posted is situated within Section 22, T38N, R4W Gila Salt River Base and Meridian, Arizona, and this claim encompasses portions of the following quarter section(s), Section(s), Township(s) and Range(s), Gila Salt River Base and Meridian, Arizona:

SE SEC 21, NE SEC 28, NW SEC 27, SW SEC 22, T38N, R4W

The locality of this claim with reference to some natural object or permanent monument and additional information (if any) concerning its locality are as follows:

The NORTHWEST corner of this claim is 1330 feet North and 5540 feet West from the SW corner of Section 23, T38N, R4W.

Dated and posted on the ground January 23, 2007.

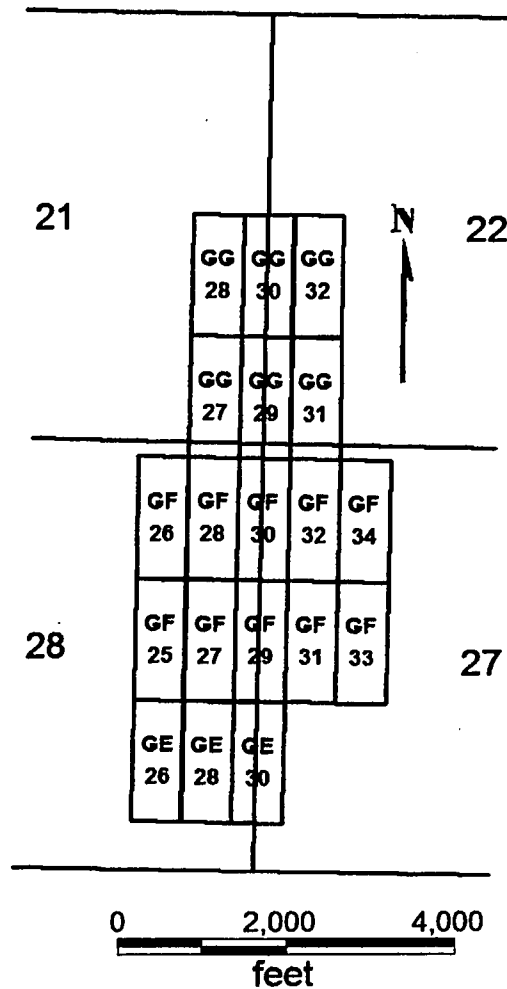
LOCATOR


Patrick Hillard

RECEIVED
B.L.M. AZ STATE OFFICE
2007 MAR 12 P 12:12
PHOENIX, ARIZONA

AMC 380570

GE 26, 28, 30
GF 25-34
GG 27-32
T38N, R4W



GE 26, 28, 30
GF 25-34
GG 27-32

Sides are N-S and ends are E-W

All locations, corners and end centers are 5' 2x2 wood posts with metal tags

Located by:

Patrick Hillard
Box 388
Kanab, Utah 84741

All claims are 1500 x 600

Mohave Co., Arizona
Sections 21,22,27 and 28, T38N, R4W
Gila and Salt River Meridian

PHOENIX, ARIZONA

2007 MAR 12 P 12:12

RECEIVED
B.L.M. AZ STATE OFFICE

AMC 380510



PAGE: 1 of 2 FEE # 2007102113

B: 7043 P: 852

OFFICIAL RECORDS
OF MOHAVE COUNTY
JOAN MCCALL,
COUNTY RECORDER



12/07/2007 11:08 AM Fee: \$14.00
DOC TYPE: AMDMINE
PAID BY: JUDY M PRATT

Return to: Patrick Hillard
Box 388
Kanab, UT 84741

AMENDED LOCATION NOTICE FOR LODE MINING CLAIM

This notice is to amend the location notice for the following claim: GG 30:
AMC380571, Mohave Co. Reference 2007023059, located on 23-Jan-2007.

NOTICE IS HEREBY GIVEN that the **GG 30** lode mining claim has been located
by Patrick Hillard, whose current mailing address is P.O. Box 388, Kanab, UT, 84741.

The general course of this claim is NORTH and it is situated in Mohave County, Arizona.

The claim is 1,500 feet in length and 600 feet in width. This claim runs from the location
monument on which this location notice is posted approximately 10 feet in a SOUTH
direction to the SOUTH end line center and 1,490 feet in a NORTH direction to the
NORTH end line. The claim is marked by six monuments, one at each corner and one at
the center of each end line of the claim.

The location monument on which this notice is posted is situated within Section 22,
T38N, R4W Gila Salt River Base and Meridian, Arizona, and this claim encompasses
portions of the following quarter section(s), Section(s), Township(s) and Range(s), Gila
Salt River Base and Meridian, Arizona:

SE AND NE SEC 21, NW AND SW SEC 22, T38N, R4W

The locality of this claim with reference to some natural object or permanent monument
and additional information (if any) concerning its locality are as follows:

The SOUTHWEST corner of this claim is 1330 feet North and
5540 feet West from the SW corner of Section 23, T38N, R4W.

Amended this 1st day of November, 2007


Judy M. Pratt, agent for Patrick Hillard

RECEIVED
B.L.M. AZ STATE OFFICE

2008 FEB 28 A 10:23

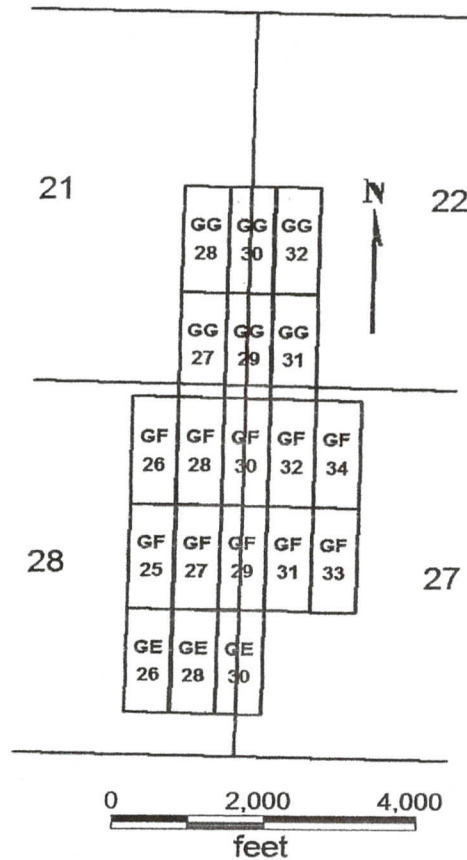
PHOENIX, ARIZONA

Filed for
County Recorder

AMC 380571

853

GE 26, 28, 30
GF 25-34
GG 27-32
T38N, R4W



GE 26, 28, 30
GF 25-34
GG 27-32

All claims are 1500 x 600

Sides are N-S and ends are E-W

All locations, corners and end centers are 5' 2x2 wood posts with metal tags

Located by:

Patrick Hillard
Box 388
Kanab, Utah 84741

Mohave Co., Arizona
Sections 21,22,27and 28, T38N, R4W
Gila and Salt River Meridian

RECEIVED
B.L.M. AZ STATE OFFICE

2008 FEB 28 A 10: 23

PHOENIX, ARIZONA

Return to: Patrick Hillard
Box 388
Kanab, UT 84741

AMENDED LOCATION NOTICE FOR LODE MINING CLAIM

This notice is to amend the location notice for the following claim: GG 30:
AMC380571, Mohave Co. Reference 2007023059, located on 23-Jan-2007.

NOTICE IS HEREBY GIVEN that the **GG 30** lode mining claim has been located
by Patrick Hillard, whose current mailing address is P.O. Box 388, Kanab, UT, 84741.

The general course of this claim is NORTH and it is situated in Mohave County, Arizona.

The claim is 1,500 feet in length and 600 feet in width. This claim runs from the location
monument on which this location notice is posted approximately 10 feet in a SOUTH
direction to the SOUTH end line center and 1,490 feet in a NORTH direction to the
NORTH end line. The claim is marked by six monuments, one at each corner and one at
the center of each end line of the claim.

The location monument on which this notice is posted is situated within Section 22,
T38N, R4W Gila Salt River Base and Meridian, Arizona, and this claim encompasses
portions of the following quarter section(s), Section(s), Township(s) and Range(s), Gila
Salt River Base and Meridian, Arizona:

SE AND NE SEC 21, NW AND SW SEC 22, T38N, R4W

The locality of this claim with reference to some natural object or permanent monument
and additional information (if any) concerning its locality are as follows:

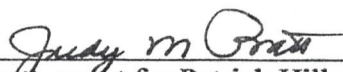
The SOUTHWEST corner of this claim is 1330 feet North and
5540 feet West from the SW corner of Section 23, T38N, R4W.

Amended this 1st day of November, 2007

PHOENIX, ARIZONA

2007 DEC - 7 A 9:34

RECEIVED
B.L.M. AZ STATE OFFICE


Judy M. Pratt, agent for Patrick Hillard

RE 5/22/08

RECEIVED
B.L.M. AZ STATE OFFICE

2007 DEC -7 A 9:34

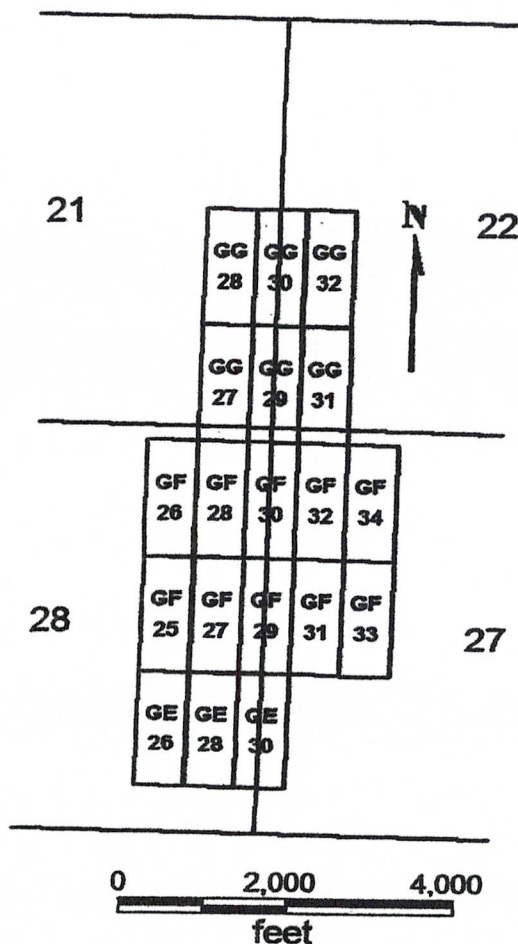
PHOENIX, ARIZONA

GE 26, 28, 30

GF 25-34

GG 27-32

T38N, R4W



GE 26, 28, 30

GF 25-34

GG 27-32

All claims are 1500 x 600

Sides are N-S and ends are E-W

All locations, corners and end centers are 5' 2x2 wood posts with metal tags

Located by:

Patrick Hillard

Box 388

Kanab, Utah 84741

Mohave Co., Arizona

Sections 21,22,27and 28, T38N, R4W

Gila and Salt River Meridian

Return to:
Judy M. Pratt
2182 So. Dover Way
Lakewood, CO 80227

LOCATION NOTICE FOR LODE MINING CLAIM

NOTICE IS HEREBY GIVEN that the **GG 30** lode mining claim has been located by Patrick Hillard, whose current mailing address is P.O. Box 388, Kanab, UT, 84741.

The general course of this claim is NORTH and it is situated in Mohave County, Arizona.

The claim is 1,500 feet in length and 600 feet in width. This claim runs from the location monument on which this location notice is posted approximately 10 feet in a SOUTH direction to the SOUTH end line center and 1,490 feet in a NORTH direction to the NORTH end line. The claim is marked by six monuments, one at each corner and one at the center of each end line of the claim.

The location monument on which this notice is posted is situated within Section 22, T38N, R4W Gila Salt River Base and Meridian, Arizona, and this claim encompasses portions of the following quarter section(s), Section(s), Township(s) and Range(s), Gila Salt River Base and Meridian, Arizona:

SE AND NE SEC 21, NW AND NE SEC 22, T38N, R4W

The locality of this claim with reference to some natural object or permanent monument and additional information (if any) concerning its locality are as follows:

The SOUTHWEST corner of this claim is 1330 feet North and 5540 feet West from the SW corner of Section 23, T38N, R4W.

Dated and posted on the ground January 23, 2007.

LOCATOR


Patrick Hillard

PHOENIX, ARIZONA

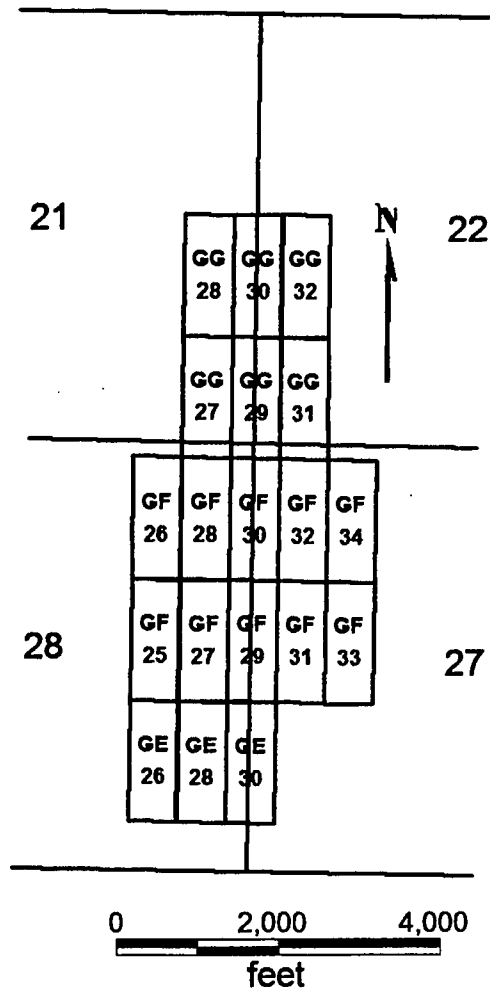
2007 MAR 12 P 12:09

RECEIVED
B.L.M. AZ STATE OFFICE

AMC 380571

NW 2 SW Sec 22

GE 26, 28, 30
GF 25-34
GG 27-32
T38N, R4W



GE 26, 28, 30
GF 25-34
GG 27-32

Sides are N-S and ends are E-W

All locations, corners and end centers are 5' 2x2 wood posts with metal tags

Located by:

Patrick Hillard
Box 388
Kanab, Utah 84741

All claims are 1500 x 600

Mohave Co., Arizona
Sections 21,22,27and 28, T38N, R4W
Gila and Salt River Meridian

PHOENIX, ARIZONA

2007 MAR 12 P 12: 09

RECEIVED
B.L.M. AZ STATE OFFICE

ANL 380511

Return to:
Judy M. Pratt
2182 So. Dover Way
Lakewood, CO 80227

LOCATION NOTICE FOR LODE MINING CLAIM

NOTICE IS HEREBY GIVEN that the **GG 31** lode mining claim has been located by Patrick Hillard, whose current mailing address is P.O. Box 388, Kanab, UT, 84741.

The general course of this claim is SOUTH and it is situated in Mohave County, Arizona.

The claim is 1,500 feet in length and 600 feet in width. This claim runs from the location monument on which this location notice is posted approximately 10 feet in a NORTH direction to the NORTH end line center and 1,490 feet in a SOUTH direction to the SOUTH end line. The claim is marked by six monuments, one at each corner and one at the center of each end line of the claim.

The location monument on which this notice is posted is situated within Section 22, T38N, R4W Gila Salt River Base and Meridian, Arizona, and this claim encompasses portions of the following quarter section(s), Section(s), Township(s) and Range(s), Gila Salt River Base and Meridian, Arizona:

SW SEC 22, NW SEC 27, T38N, R4W

The locality of this claim with reference to some natural object or permanent monument and additional information (if any) concerning its locality are as follows:

The NORTHWEST corner of this claim is 1330 feet North and 4940 feet West from the SW corner of Section 23, T38N, R4W.

Dated and posted on the ground January 23, 2007.

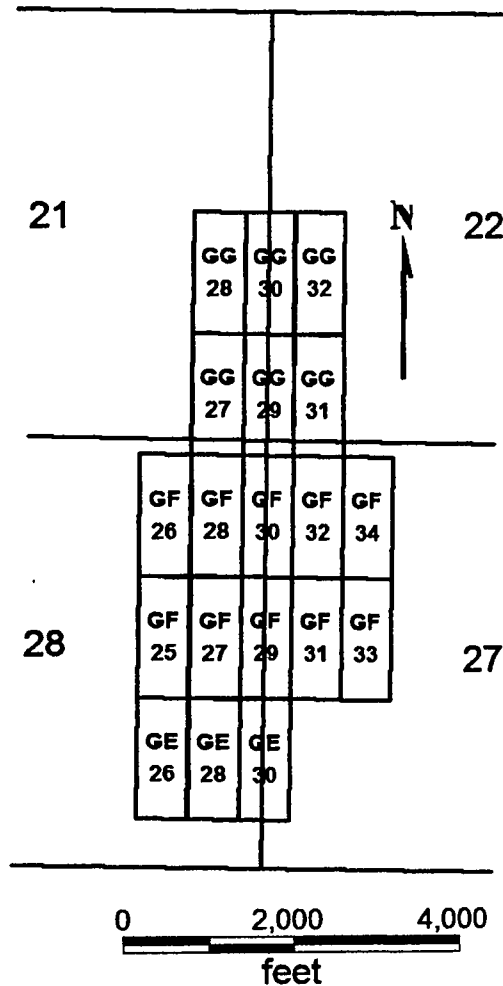
LOCATOR


Patrick Hillard

RECEIVED
S.L.M. AZ STATE OFFICE
2007 MAR 12 P 12:09
PHOENIX, ARIZONA

ANC 380572

GE 26, 28, 30
GF 25-34
GG 27-32
T38N, R4W



GE 26, 28, 30
GF 25-34
GG 27-32

Sides are N-S and ends are E-W

All locations, corners and end centers are 5' 2x2 wood posts with metal tags

Located by:

Patrick Hillard
Box 388
Kanab, Utah 84741

All claims are 1500 x 600

Mohave Co., Arizona
Sections 21,22,27and 28, T38N, R4W
Gila and Salt River Meridian

PHOENIX, ARIZONA

2007 MAR 12 P 12:09

RECEIVED
B.L.M. AZ STATE OFFICE

AMC 380572

Return to:
Judy M. Pratt
2182 So. Dover Way
Lakewood, CO 80227

LOCATION NOTICE FOR LODE MINING CLAIM

NOTICE IS HEREBY GIVEN that the **GG 32** lode mining claim has been located by Patrick Hillard, whose current mailing address is P.O. Box 388, Kanab, UT, 84741.

The general course of this claim is NORTH and it is situated in Mohave County, Arizona.

The claim is 1,500 feet in length and 600 feet in width. This claim runs from the location monument on which this location notice is posted approximately 10 feet in a SOUTH direction to the SOUTH end line center and 1,490 feet in a NORTH direction to the NORTH end line. The claim is marked by six monuments, one at each corner and one at the center of each end line of the claim.

The location monument on which this notice is posted is situated within Section 22, T38N, R4W Gila Salt River Base and Meridian, Arizona, and this claim encompasses portions of the following quarter section(s), Section(s), Township(s) and Range(s), Gila Salt River Base and Meridian, Arizona:

SW AND NW SEC 22, T38N, R4W

The locality of this claim with reference to some natural object or permanent monument and additional information (if any) concerning its locality are as follows:

The SOUTHWEST corner of this claim is 1330 feet North and 4940 feet West from the SW corner of Section 23, T38N, R4W.

Dated and posted on the ground January 23, 2007.

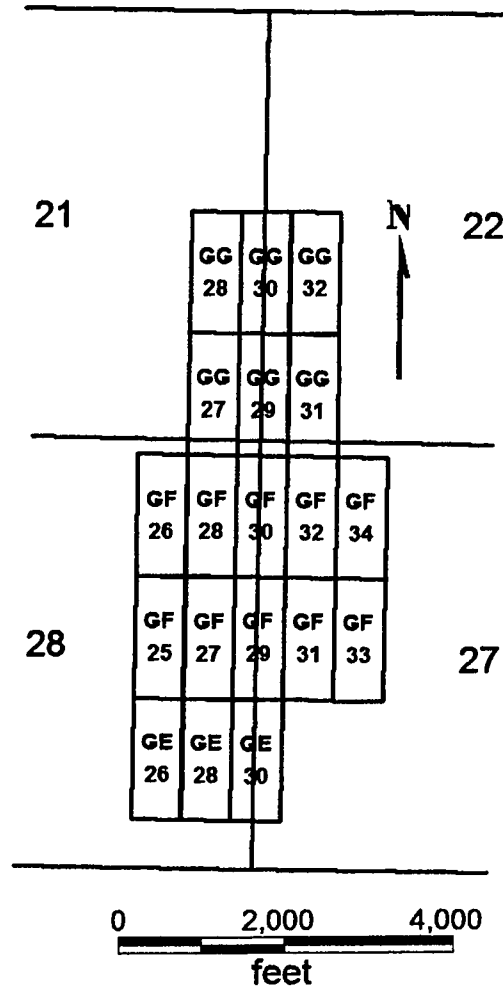
LOCATOR


Patrick Hillard

RECEIVED
B.L.M. AZ STATE OFFICE
2007 MAR 12 P 12:09
PHOENIX, ARIZONA

AMC 380573

GE 26, 28, 30
GF 25-34
GG 27-32
T38N, R4W



RECEIVED
B.L.M. AZ STATE OFFICE
2007 MAR 12 P 12:09
PHOENIX, ARIZONA

GE 26, 28, 30
GF 25-34
GG 27-32

All claims are 1500 x 600

Sides are N-S and ends are E-W

All locations, corners and end centers are 5' 2x2 wood posts with metal tags

Located by:

Patrick Hillard
Box 388
Kanab, Utah 84741

Mohave Co., Arizona
Sections 21,22,27 and 28, T38N, R4W
Gila and Salt River Meridian

AMC 380573

LOCATION NOTICE FOR LODE MINING CLAIM

NOTICE IS HEREBY GIVEN that the **HKR 1** lode mining claim has been located by Patrick Hillard, whose current mailing address is P.O. Box 388, Kanab, UT, 84741.

The general course of this claim is WEST and it is situated in Mohave County, Arizona.

The claim is 1,500 feet in length and 600 feet in width. This claim runs from the location monument on which this location notice is posted approximately 10 feet in a(n) EAST direction to the EAST end line and 1,490 feet in a(n) WEST direction to the WEST end line. The claim is marked by six monuments, one at each corner and one at the center of each end line of the claim.

The location monument on which this notice is posted is situated within Section 17, T37N, R5W Gila Salt River Base and Meridian, Arizona, and this claim encompasses portions of the following quarter section(s), Section(s), Township(s) and Range(s), Gila Salt River Base and Meridian, Arizona:

NW AND NE SEC 17, T37N, R5W

The locality of this claim with reference to some natural object or permanent monument and additional information (if any) concerning its locality are as follows:

The SOUTHEAST corner of this claim is 11220 feet South and 3850 feet East from the SE corner, Section 31, T38N, R5W.

Dated and posted on the ground this 17 day of January, 2007.

LOCATOR



Patrick Hillard

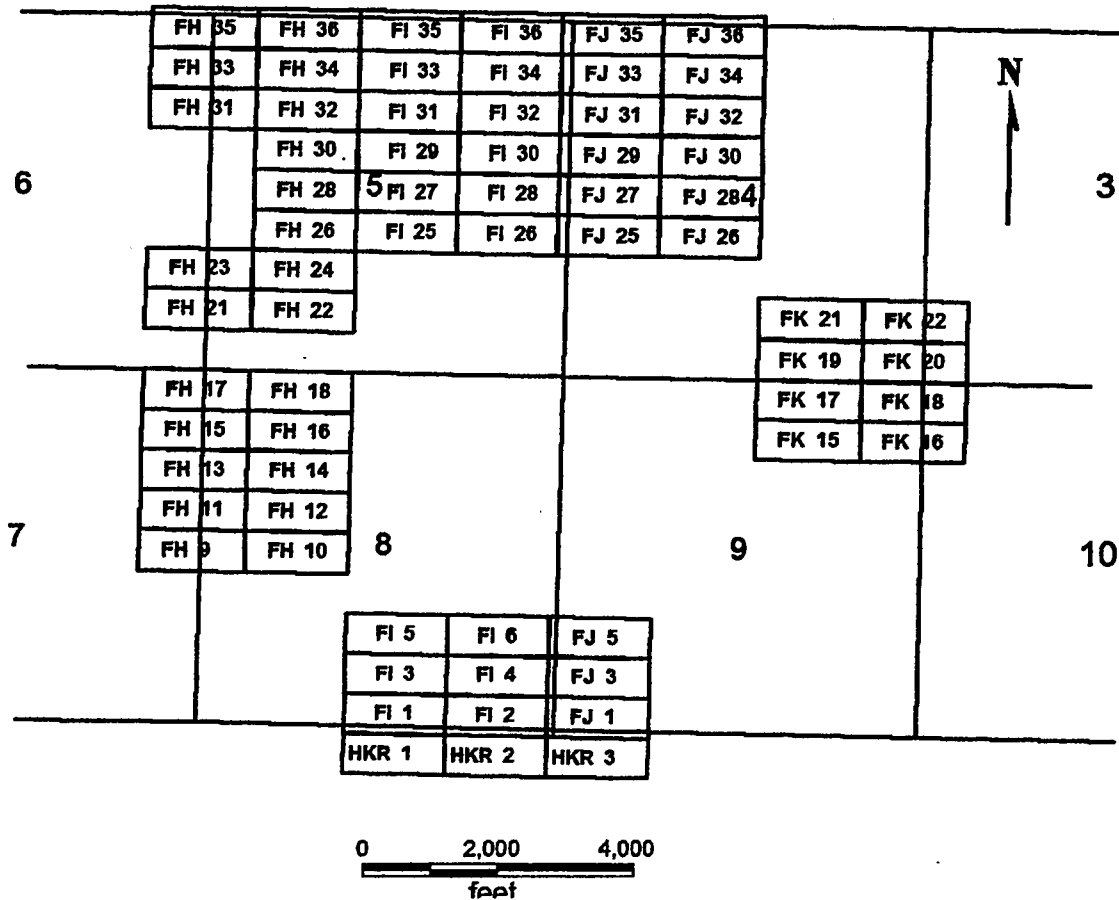
RECEIVED
B.L.M. AZ STATE OFFICE
2007 MAR 12 P 12:09
PHOENIX, ARIZONA

Return to:

Judy M. Pratt
2182 So. Dover Way
Lakewood, CO 80227

AMC 380574

FH 9-18
 FH 21-24, 26, 28, 30-36
 FI 1-6, 25-36
 FJ 1, 3, 5, 25-36
 FK 15-22
 HKR 1-3
 T37N R5W



FH 9-18
 FH 21-24, 26, 28, 30-36
 FI 1-6, 25-36
 FJ 1, 3, 5, 25-36
 FK 15-22
 HKR 1-3

Sides are E-W and ends are N-S

All locations, corners and end centers are 5' 2x2 wood posts with metal tags

Located by:

Patrick Hillard
 Box 388
 Kanab, Utah 84741

All claims are 1500 x 600

Mohave Co., Arizona
 Sections 3-10, 16, 17, T37N, R5W
 Gila Salt River Meridian

RECEIVED
 B.L.M. AZ STATE OFFICE
 2007 MAR 12 P 12:09
 PHOENIX, ARIZONA

AMC 380574

LOCATION NOTICE FOR LODE MINING CLAIM

NOTICE IS HEREBY GIVEN that the **HKR 2** lode mining claim has been located by Patrick Hillard, whose current mailing address is P.O. Box 388, Kanab, UT, 84741.

The general course of this claim is EAST and it is situated in Mohave County, Arizona.

The claim is 1,500 feet in length and 600 feet in width. This claim runs from the location monument on which this location notice is posted approximately 10 feet in a(n) WEST direction to the WEST end line and 1,490 feet in a(n) EAST direction to the EAST end line. The claim is marked by six monuments, one at each corner and one at the center of each end line of the claim.

The location monument on which this notice is posted is situated within Section 17, T37N, R5W Gila Salt River Base and Meridian, Arizona, and this claim encompasses portions of the following quarter section(s), Section(s), Township(s) and Range(s), Gila Salt River Base and Meridian, Arizona:


NE SEC 17, T37N, R5W

The locality of this claim with reference to some natural object or permanent monument and additional information (if any) concerning its locality are as follows:

The SOUTHWEST corner of this claim is 11220 feet South and 3850 feet East from the SE corner, Section 31, T38N, R5W.

Dated and posted on the ground this 17 day of January, 2007.

LOCATOR



Patrick Hillard

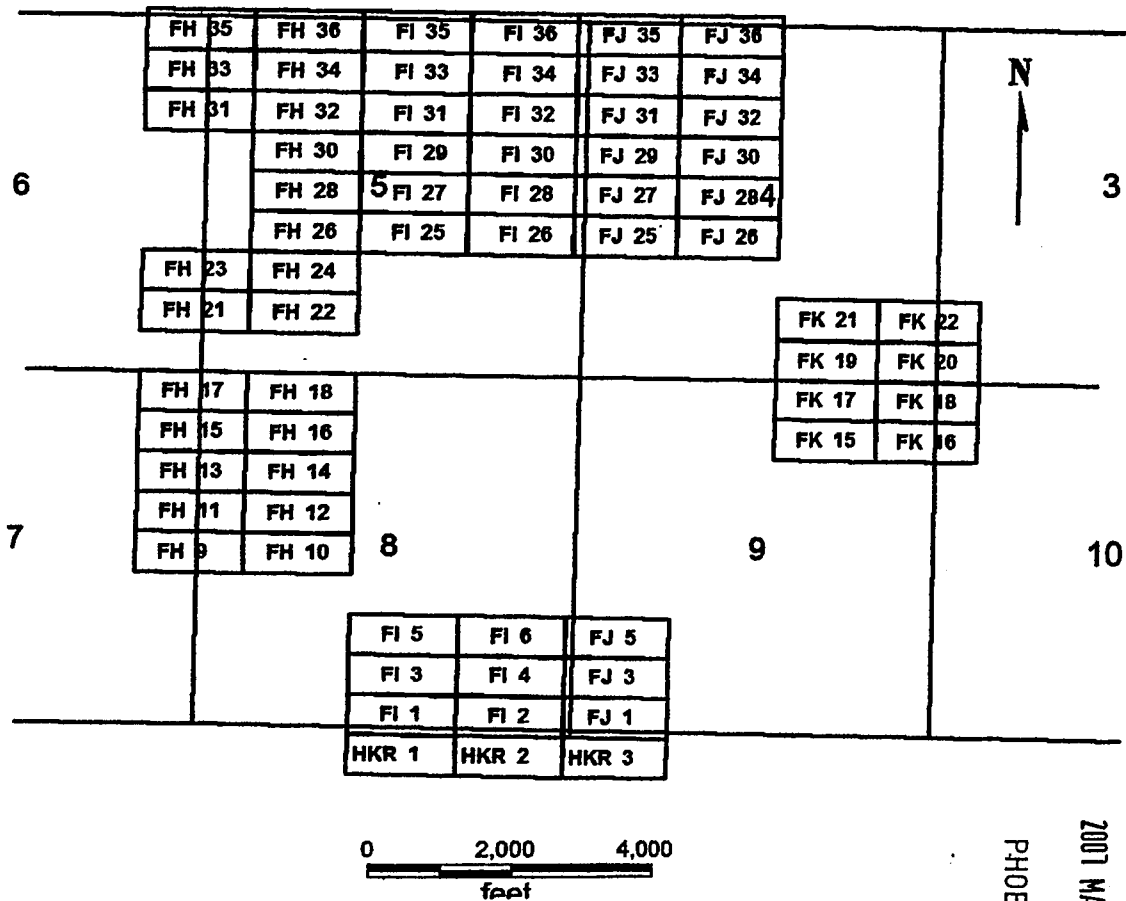
RECEIVED
B.L.M. AZ STATE OFFICE
2007 MAR 12 P 12:09
PHOENIX, ARIZONA

Return to:

Judy M. Pratt
2182 So. Dover Way
Lakewood, CO 80227

AMC 380575

FH 9-18
 FH 21-24, 26, 28, 30-36
 FI 1-6, 25-36
 FJ 1, 3, 5, 25-36
 FK 15-22
 HKR 1-3
 T37N R5W



FH 9-18
 FH 21-24, 26, 28, 30-36
 FI 1-6, 25-36
 FJ 1, 3, 5, 25-36
 FK 15-22
 HKR 1-3

Sides are E-W and ends are N-S

All locations, corners and end centers are 5' 2x2 wood posts with metal tags

Located by:

Patrick Hillard
 Box 388
 Kanab, Utah 84741

All claims are 1500 x 600

Mohave Co., Arizona
 Sections 3-10, 16, 17, T37N, R5W
 Gila Salt River Meridian

PHOENIX, ARIZONA

2007 MAR 12 P 12:09

RECEIVED
 B.L.M. AZ STATE OFFICE

AMC 380575

LOCATION NOTICE FOR LODE MINING CLAIM

NOTICE IS HEREBY GIVEN that the **HKR 3** lode mining claim has been located by Patrick Hillard, whose current mailing address is P.O. Box 388, Kanab, UT, 84741.

The general course of this claim is WEST and it is situated in Mohave County, Arizona.

The claim is 1,500 feet in length and 600 feet in width. This claim runs from the location monument on which this location notice is posted approximately 10 feet in a(n) EAST direction to the EAST end line and 1,490 feet in a(n) WEST direction to the WEST end line. The claim is marked by six monuments, one at each corner and one at the center of each end line of the claim.

The location monument on which this notice is posted is situated within Section 16, T37N, R5W Gila Salt River Base and Meridian, Arizona, and this claim encompasses portions of the following quarter section(s), Section(s), Township(s) and Range(s), Gila Salt River Base and Meridian, Arizona:


NE SEC 17, NW SEC 16, T37N, R5W

The locality of this claim with reference to some natural object or permanent monument and additional information (if any) concerning its locality are as follows:

The SOUTHEAST corner of this claim is 11220 feet South and 6850 feet East from the SE corner, Section 31, T38N, R5W.

Dated and posted on the ground this 17 day of January, 2007.

LOCATOR



Patrick Hillard

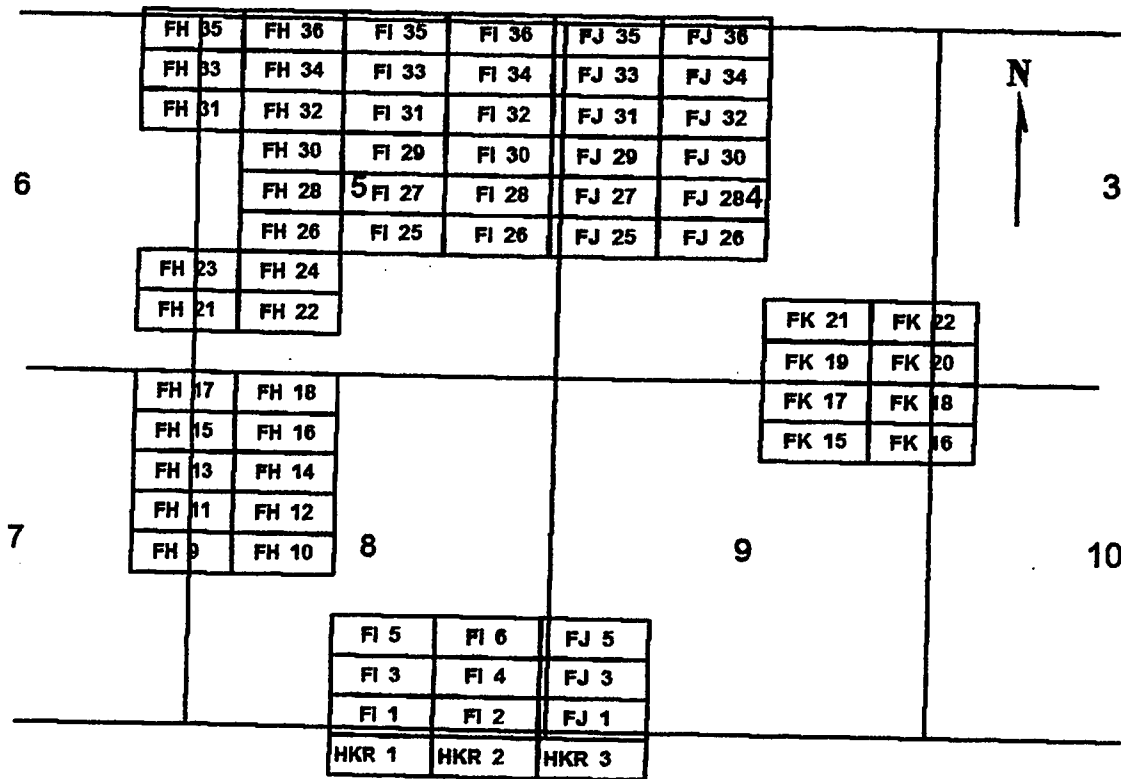
RECEIVED
B.L.M. AZ STATE OFFICE
2007 MAR 12 P 12:09
PHOENIX, ARIZONA

Return to:

Judy M. Pratt
2182 So. Dover Way
Lakewood, CO 80227

ANL 380576

FH 9-18
 FH 21-24, 26, 28, 30-36
 FI 1-6, 25-36
 FJ 1, 3, 5, 25-36
 FK 15-22
 HKR 1-3
 T37N R5W



0 2,000 4,000
feet

FH 9-18
 FH 21-24, 26, 28, 30-36
 FI 1-6, 25-36
 FJ 1, 3, 5, 25-36
 FK 15-22
 HKR 1-3

Sides are E-W and ends are N-S

All locations, corners and end centers are 5' 2x2 wood posts with metal tags

Located by:

Patrick Hillard
 Box 388
 Kanab, Utah 84741

All claims are 1500 x 600

Mohave Co., Arizona
 Sections 3-10, 16, 17, T37N, R5W
 Gila Salt River Meridian

RECEIVED
 B.L.M. AZ STATE OFFICE
 2007 MAR 12 P 12:09
 PHOENIX, ARIZONA

AMC 380576

LOCATION NOTICE FOR LODE MINING CLAIM

NOTICE IS HEREBY GIVEN that the **FH 9** lode mining claim has been located by Patrick Hillard, whose current mailing address is P.O. Box 388, Kanab, UT, 84741.

The general course of this claim is WEST and it is situated in Mohave County, Arizona.

The claim is 1,500 feet in length and 600 feet in width. This claim runs from the location monument on which this location notice is posted approximately 10 feet in a(n) EAST direction to the EAST end line and 1,490 feet in a(n) WEST direction to the WEST end line. The claim is marked by six monuments, one at each corner and one at the center of each end line of the claim.

The location monument on which this notice is posted is situated within Section 8, T37N, R5W Gila Salt River Base and Meridian, Arizona, and this claim encompasses portions of the following quarter section(s), Section(s), Township(s) and Range(s), Gila Salt River Base and Meridian, Arizona:

SW AND NW SEC 8, SE AND NE SEC 7, T37N, R5W

The locality of this claim with reference to some natural object or permanent monument and additional information (if any) concerning its locality are as follows:

The SOUTHEAST corner of this claim is 8220 feet South and 850 feet East from the SE corner, Section 31, T38N, R5W.

Dated and posted on the ground this 18 day of December, 2006

LOCATOR


Patrick Hillard

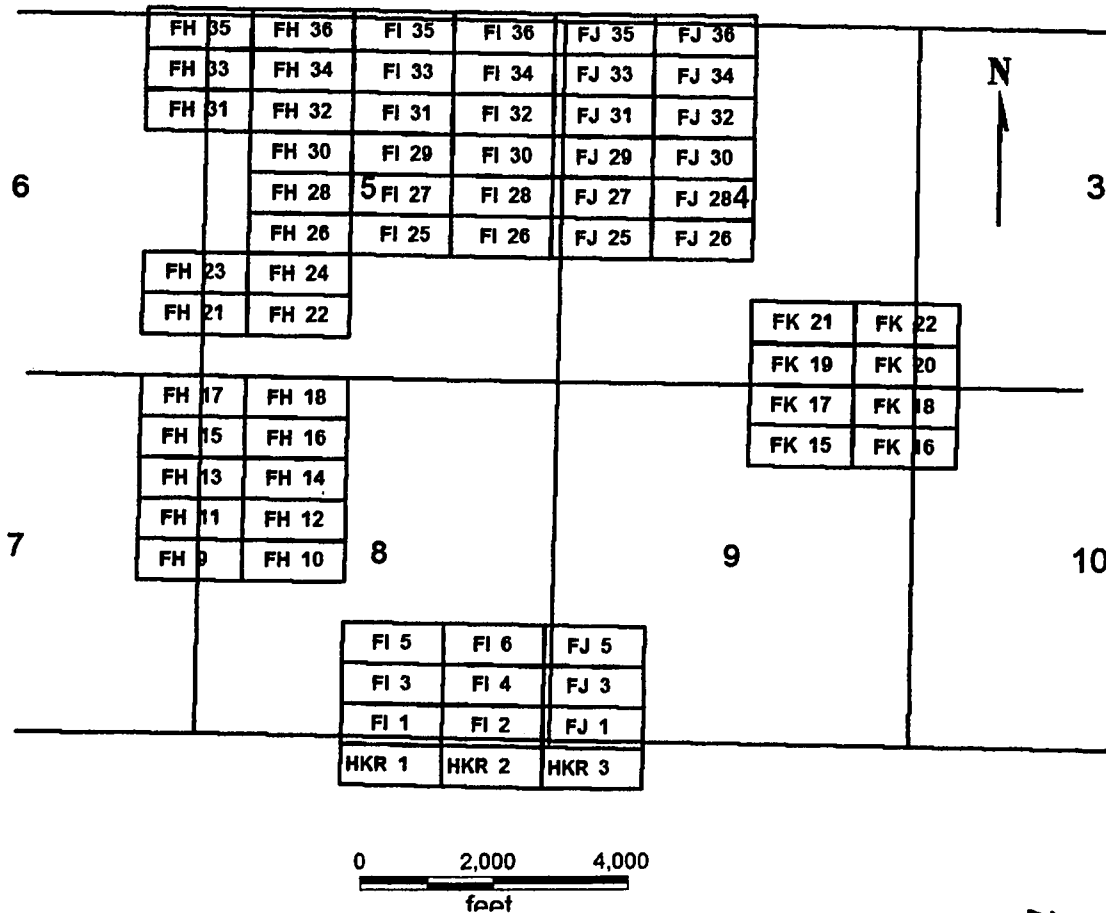
RECEIVED
B.L.M. AZ STATE OFFICE
2007 MAR 12 P 12:08
PHOENIX, ARIZONA

Return to:

Judy M. Pratt
2182 So. Dover Way
Lakewood, CO 80227

AMC 380517

FH 9-18
 FH 21-24, 26, 28, 30-36
 FI 1-6, 25-36
 FJ 1, 3, 5, 25-36
 FK 15-22
 HKR 1-3
 T37N R5W



FH 9-18
 FH 21-24, 26, 28, 30-36
 FI 1-6, 25-36
 FJ 1, 3, 5, 25-36
 FK 15-22
 HKR 1-3

Sides are E-W and ends are N-S

All locations, corners and end centers are 5' 2x2 wood posts with metal tags

Located by:

Patrick Hillard
 Box 388
 Kanab, Utah 84741

All claims are 1500 x 600

Mohave Co., Arizona
 Sections 3-10, 16, 17, T37N, R5W
 Gila Salt River Meridian

PHOENIX, ARIZONA

2007 MAR 12 P 12:08

RECEIVED
 B.L.M. AZ STATE OFFICE

AMC 380577

LOCATION NOTICE FOR LODE MINING CLAIM

NOTICE IS HEREBY GIVEN that the **FH 10** lode mining claim has been located by Patrick Hillard, whose current mailing address is P.O. Box 388, Kanab, UT, 84741.

The general course of this claim is EAST and it is situated in Mohave County, Arizona.

The claim is 1,500 feet in length and 600 feet in width. This claim runs from the location monument on which this location notice is posted approximately 10 feet in a(n) WEST direction to the WEST end line and 1,490 feet in a(n) EAST direction to the EAST end line. The claim is marked by six monuments, one at each corner and one at the center of each end line of the claim.

The location monument on which this notice is posted is situated within Section 8, T37N, R5W Gila Salt River Base and Meridian, Arizona, and this claim encompasses portions of the following quarter section(s), Section(s), Township(s) and Range(s), Gila Salt River Base and Meridian, Arizona:


SW AND NW SEC 8, T37N, R5W

The locality of this claim with reference to some natural object or permanent monument and additional information (if any) concerning its locality are as follows:

The SOUTHWEST corner of this claim is 8220 feet South and 850 feet East from the SE corner, Section 31, T38N, R5W.

Dated and posted on the ground this 18 day of December, 2006.

LOCATOR



Patrick Hillard

PHOENIX, ARIZONA

2007 MAR 12 P 12:08

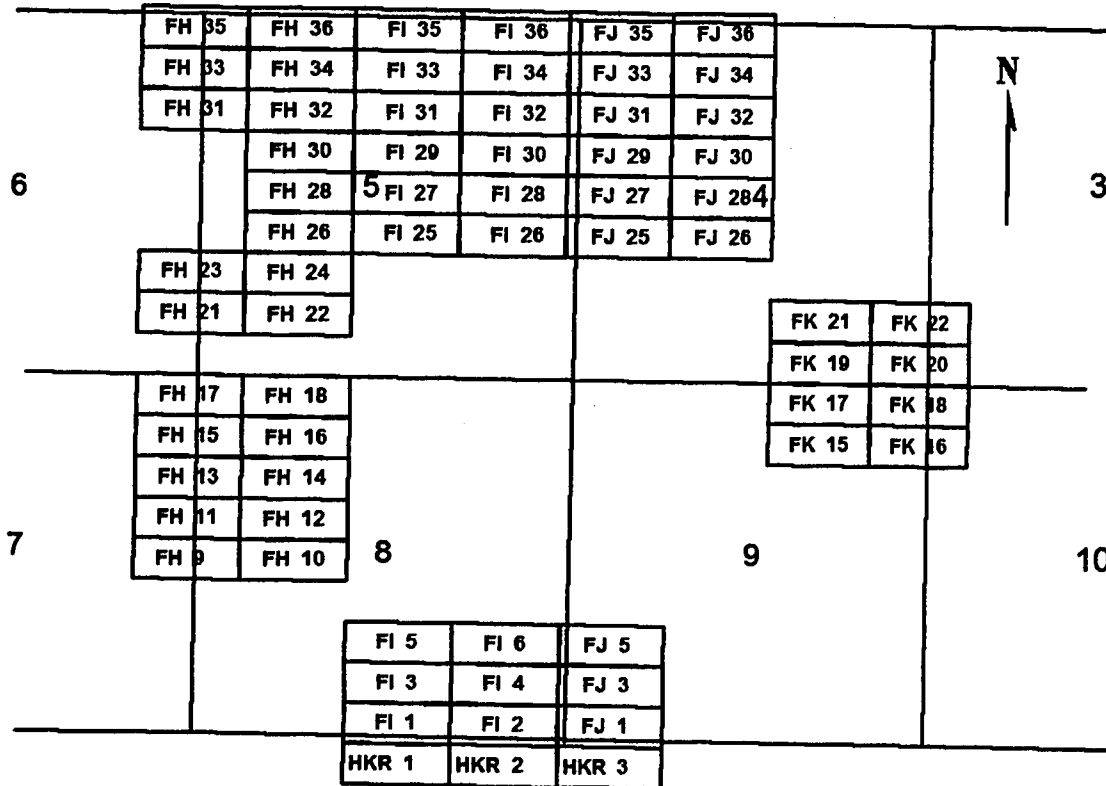
RECEIVED
B.L.M. AZ STATE OFFICE

Return to:

Judy M. Pratt
2182 So. Dover Way
Lakewood, CO 80227

ANC 380578

FH 9-18
 FH 21-24, 26, 28, 30-36
 FI 1-6, 25-36
 FJ 1, 3, 5, 25-36
 FK 15-22
 HKR 1-3
 T37N R5W



0 2,000 4,000
feet

FH 9-18
 FH 21-24, 26, 28, 30-36
 FI 1-6, 25-36
 FJ 1, 3, 5, 25-36
 FK 15-22
 HKR 1-3

Sides are E-W and ends are N-S

All locations, corners and end centers are 5' 2x2 wood posts with metal tags

Located by:

Patrick Hillard
 Box 388
 Kanab, Utah 84741

All claims are 1500 x 600

Mohave Co., Arizona
 Sections 3-10, 16, 17, T37N, R5W
 Gila Salt River Meridian

RECEIVED
 B.L.M. AZ STATE OFFICE
 2007 MAR 12 P 12:08
 PHOENIX, ARIZONA

AMC 380578

LOCATION NOTICE FOR LODE MINING CLAIM

NOTICE IS HEREBY GIVEN that the **FH 11** lode mining claim has been located by Patrick Hillard, whose current mailing address is P.O. Box 388, Kanab, UT, 84741.

The general course of this claim is **WEST** and it is situated in Mohave County, Arizona.

The claim is 1,500 feet in length and 600 feet in width. This claim runs from the location monument on which this location notice is posted approximately 10 feet in a(n) **EAST** direction to the **EAST** end line and 1,490 feet in a(n) **WEST** direction to the **WEST** end line. The claim is marked by six monuments, one at each corner and one at the center of each end line of the claim.

The location monument on which this notice is posted is situated within Section 8, T37N, R5W Gila Salt River Base and Meridian, Arizona, and this claim encompasses portions of the following quarter section(s), Section(s), Township(s) and Range(s), Gila Salt River Base and Meridian, Arizona:


NW SEC 8, NE SEC 7, T37N, R5W

The locality of this claim with reference to some natural object or permanent monument and additional information (if any) concerning its locality are as follows:

The **SOUTHEAST** corner of this claim is 7620 feet South and 850 feet East from the SE corner, Section 31, T38N, R5W.

Dated and posted on the ground this 18 day of December, 2006.

LOCATOR


Patrick Hillard

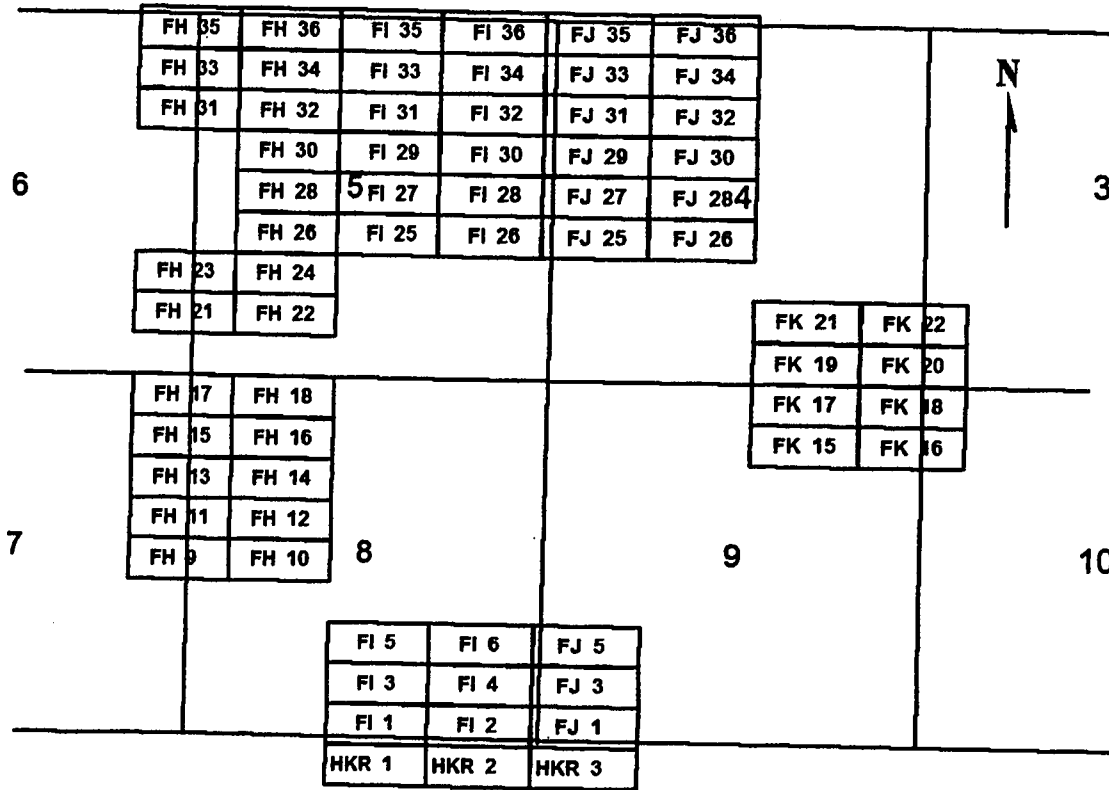
RECEIVED
B.L.M. AZ STATE OFFICE
2007 MAR 12 P 12:08
PHOENIX, ARIZONA

Return to:

Judy M. Pratt
2182 So. Dover Way
Lakewood, CO 80227

AMC 380579

FH 9-18
 FH 21-24, 26, 28, 30-36
 FI 1-6, 25-36
 FJ 1, 3, 5, 25-36
 FK 15-22
 HKR 1-3
 T37N R5W



0 2,000 4,000
feet

FH 9-18
 FH 21-24, 26, 28, 30-36
 FI 1-6, 25-36
 FJ 1, 3, 5, 25-36
 FK 15-22
 HKR 1-3

Sides are E-W and ends are N-S
 All locations, corners and end centers are 5' 2x2 wood posts with metal tags
 Located by:
 Patrick Hillard
 Box 388
 Kanab, Utah 84741

All claims are 1500 x 600
 Mohave Co., Arizona
 Sections 3-10, 16, 17, T37N, R5W
 Gila Salt River Meridian

RECEIVED
 B.L.M. AZ STATE OFFICE
 2007 MAR 12 P 12:08
 PHOENIX, ARIZONA

AMC 380579

LOCATION NOTICE FOR LODE MINING CLAIM

NOTICE IS HEREBY GIVEN that the **FH 12** lode mining claim has been located by Patrick Hillard, whose current mailing address is P.O. Box 388, Kanab, UT, 84741.

The general course of this claim is EAST and it is situated in Mohave County, Arizona.

The claim is 1,500 feet in length and 600 feet in width. This claim runs from the location monument on which this location notice is posted approximately 10 feet in a(n) WEST direction to the WEST end line and 1,490 feet in a(n) EAST direction to the EAST end line. The claim is marked by six monuments, one at each corner and one at the center of each end line of the claim.

The location monument on which this notice is posted is situated within Section 8, T37N, R5W Gila Salt River Base and Meridian, Arizona, and this claim encompasses portions of the following quarter section(s), Section(s), Township(s) and Range(s), Gila Salt River Base and Meridian, Arizona:


NW SEC 8, T37N, R5W

The locality of this claim with reference to some natural object or permanent monument and additional information (if any) concerning its locality are as follows:

The SOUTHWEST corner of this claim is 7620 feet South and 850 feet East from the SE corner, Section 31, T38N, R5W.

Dated and posted on the ground this 18 day of December, 2006.

LOCATOR



Patrick Hillard

PHOENIX, ARIZONA

2007 MAR 12 P 12:06

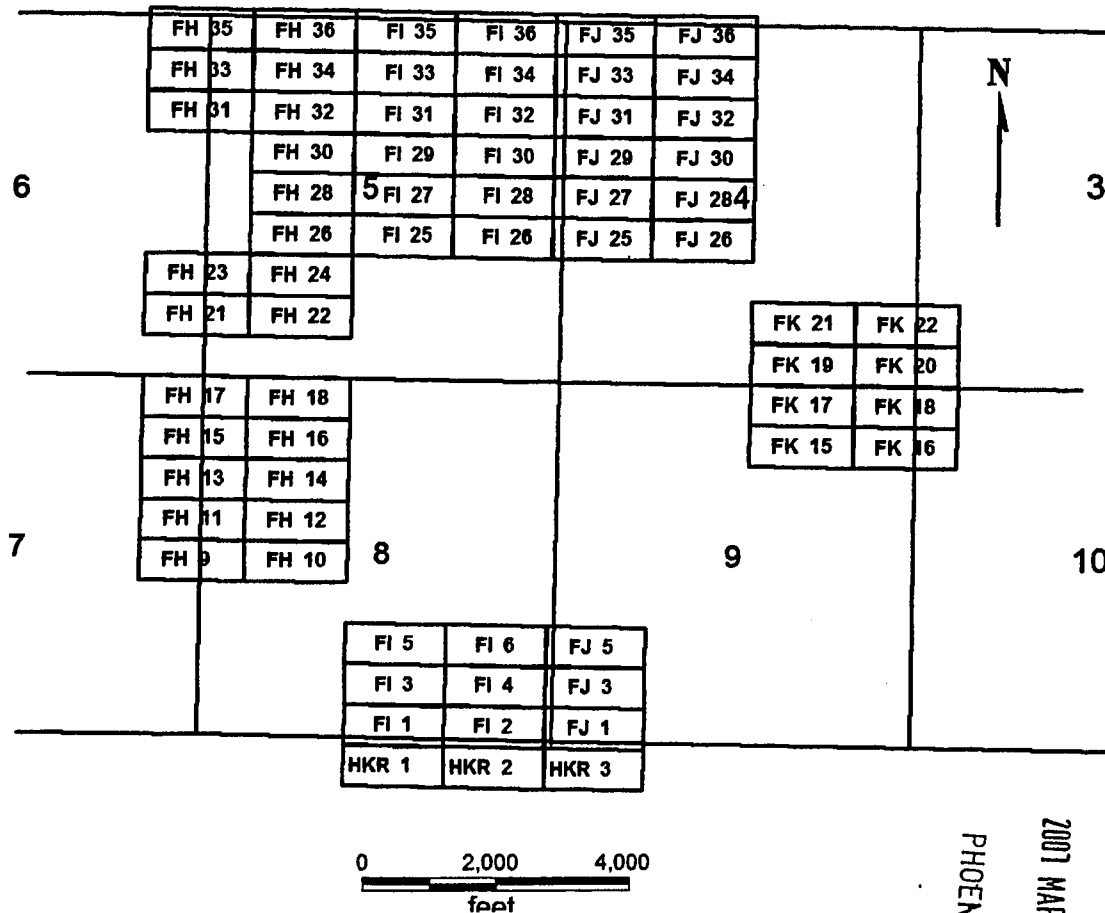
RECEIVED
B.L.M. AZ STATE OFFICE

Return to:

Judy M. Pratt
2182 So. Dover Way
Lakewood, CO 80227

ANC 380580

FH 9-18
 FH 21-24, 26, 28, 30-36
 FI 1-6, 25-36
 FJ 1, 3, 5, 25-36
 FK 15-22
 HKR 1-3
 T37N R5W



FH 9-18
 FH 21-24, 26, 28, 30-36
 FI 1-6, 25-36
 FJ 1, 3, 5, 25-36
 FK 15-22
 HKR 1-3

Sides are E-W and ends are N-S

All locations, corners and end centers are 5' 2x2 wood posts with metal tags

Located by:

Patrick Hillard
 Box 388
 Kanab, Utah 84741

All claims are 1500 x 600

Mohave Co., Arizona
 Sections 3-10, 16, 17, T37N, R5W
 Gila Salt River Meridian

RECEIVED
 B.L.M. AZ STATE OFFICE
 2007 MAR 12 P 12:06
 PHOENIX, ARIZONA

AMC 380580

LOCATION NOTICE FOR LODE MINING CLAIM

NOTICE IS HEREBY GIVEN that the **FH 13** lode mining claim has been located by Patrick Hillard, whose current mailing address is P.O. Box 388, Kanab, UT, 84741.

The general course of this claim is WEST and it is situated in Mohave County, Arizona.

The claim is 1,500 feet in length and 600 feet in width. This claim runs from the location monument on which this location notice is posted approximately 10 feet in a(n) EAST direction to the EAST end line and 1,490 feet in a(n) WEST direction to the WEST end line. The claim is marked by six monuments, one at each corner and one at the center of each end line of the claim.

The location monument on which this notice is posted is situated within Section 8, T37N, R5W Gila Salt River Base and Meridian, Arizona, and this claim encompasses portions of the following quarter section(s), Section(s), Township(s) and Range(s), Gila Salt River Base and Meridian, Arizona:


NW SEC 8, NE SEC 7, T37N, R5W

The locality of this claim with reference to some natural object or permanent monument and additional information (if any) concerning its locality are as follows:

The SOUTHEAST corner of this claim is 7020 feet South and 850 feet East from the SE corner, Section 31, T38N, R5W.

Dated and posted on the ground this 18 day of December, 2006.

LOCATOR


Patrick Hillard

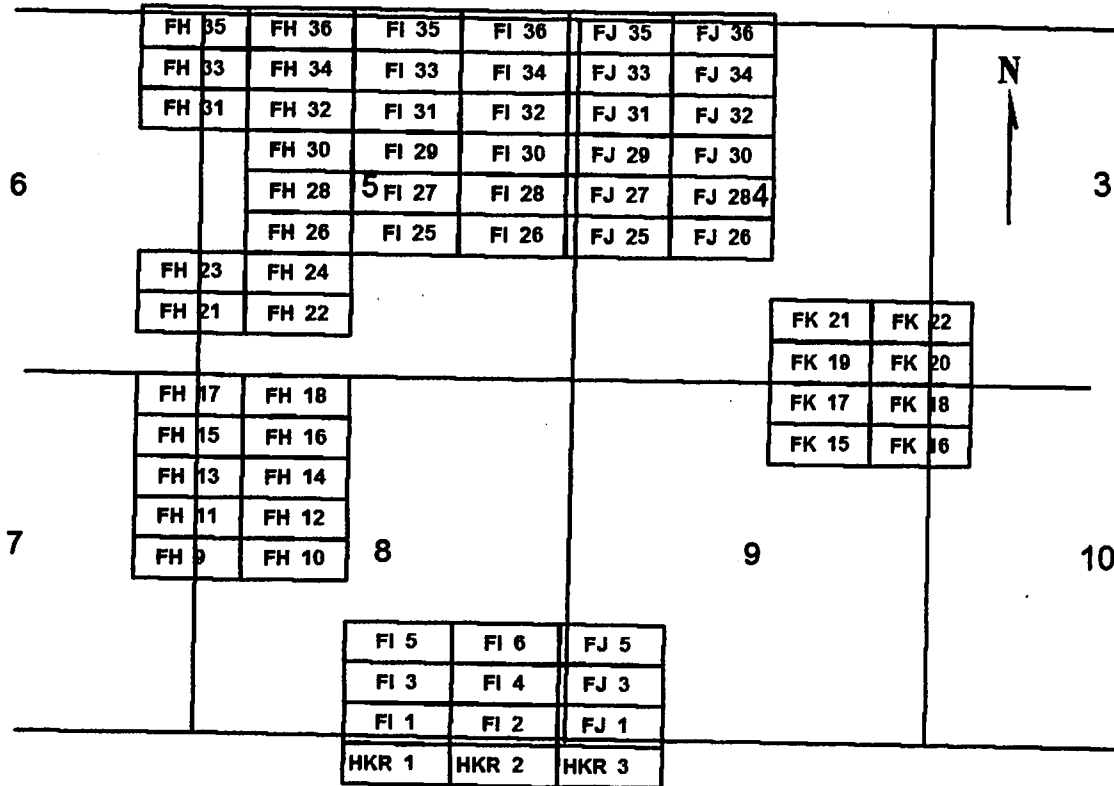
RECEIVED
B.L.M. AZ STATE OFFICE
2007 MAR 12 P 12:06
PHOENIX, ARIZONA

Return to:

Judy M. Pratt
2182 So. Dover Way
Lakewood, CO 80227

AMC 380581

FH 9-18
FH 21-24, 26, 28, 30-36
FI 1-6, 25-36
FJ 1, 3, 5, 25-36
FK 15-22
HKR 1-3
T37N R5W



FH 9-18
FH 21-24, 26, 28, 30-36
FI 1-6, 25-36
FJ 1, 3, 5, 25-36
FK 15-22
HKR 1-3

Sides are E-W and ends are N-S

All locations, corners and end centers are 5' 2x2 wood posts with metal tags

Located by:

Patrick Hillard
 Box 388
 Kanab, Utah 84741

All claims are 1500 x 600

Mohave Co., Arizona
 Sections 3-10, 16, 17, T37N, R5W
 Gila Salt River Meridian

PHOENIX, ARIZONA

2007 MAR 12 P 12:05

RECEIVED
 B.L.M. AZ STATE OFFICE

AMC 380581

LOCATION NOTICE FOR LODE MINING CLAIM

NOTICE IS HEREBY GIVEN that the **FH 14** lode mining claim has been located by Patrick Hillard, whose current mailing address is P.O. Box 388, Kanab, UT, 84741.

The general course of this claim is **EAST** and it is situated in Mohave County, Arizona.

The claim is 1,500 feet in length and 600 feet in width. This claim runs from the location monument on which this location notice is posted approximately 10 feet in a(n) **WEST** direction to the **WEST** end line and 1,490 feet in a(n) **EAST** direction to the **EAST** end line. The claim is marked by six monuments, one at each corner and one at the center of each end line of the claim.

The location monument on which this notice is posted is situated within Section 8, T37N, R5W Gila Salt River Base and Meridian, Arizona, and this claim encompasses portions of the following quarter section(s), Section(s), Township(s) and Range(s), Gila Salt River Base and Meridian, Arizona:

NW SEC 8, T37N, R5W

The locality of this claim with reference to some natural object or permanent monument and additional information (if any) concerning its locality are as follows:

The **SOUTHWEST** corner of this claim is 7020 feet South and 850 feet East from the **SE** corner, Section 31, T38N, R5W.

Dated and posted on the ground this 18 day of December, 2006.

LOCATOR


Patrick Hillard

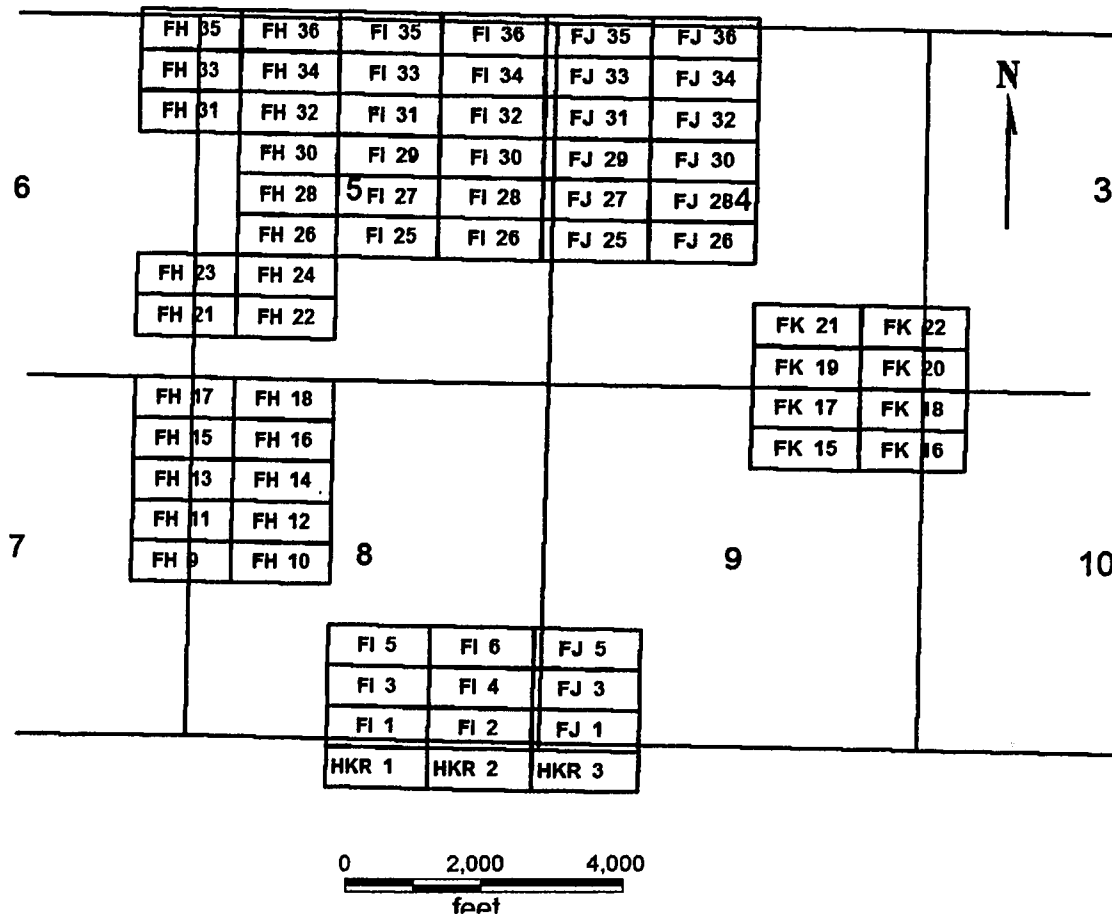
RECEIVED
B.L.M. AZ STATE OFFICE
2007 MAR 12 P 12:05
PHOENIX, ARIZONA

Return to:

Judy M. Pratt
2182 So. Dover Way
Lakewood, CO 80227

ANC 380582

FH 9-18
FH 21-24, 26, 28, 30-36
FI 1-6, 25-36
FJ 1, 3, 5, 25-36
FK 15-22
HKR 1-3
T37N R5W



FH 9-18
FH 21-24, 26, 28, 30-36
FI 1-6, 25-36
FJ 1, 3, 5, 25-36
FK 15-22
HKR 1-3

Sides are E-W and ends are N-S

All locations, corners and end centers are 5' 2x2 wood posts with metal tags

Located by:

Patrick Hillard
 Box 388
 Kanab, Utah 84741

All claims are 1500 x 600

Mohave Co., Arizona
 Sections 3-10, 16, 17, T37N, R5W
 Gila Salt River Meridian

PHOENIX, ARIZONA

2007 MAR 12 P 12:03

RECEIVED
 B.L.M. AZ STATE OFFICE

AMC 380582

LOCATION NOTICE FOR LODE MINING CLAIM

NOTICE IS HEREBY GIVEN that the **FH 15** lode mining claim has been located by Patrick Hillard, whose current mailing address is P.O. Box 388, Kanab, UT, 84741.

The general course of this claim is WEST and it is situated in Mohave County, Arizona.

The claim is 1,500 feet in length and 600 feet in width. This claim runs from the location monument on which this location notice is posted approximately 10 feet in a(n) EAST direction to the EAST end line and 1,490 feet in a(n) WEST direction to the WEST end line. The claim is marked by six monuments, one at each corner and one at the center of each end line of the claim.

The location monument on which this notice is posted is situated within Section 8, T37N, R5W Gila Salt River Base and Meridian, Arizona, and this claim encompasses portions of the following quarter section(s), Section(s), Township(s) and Range(s), Gila Salt River Base and Meridian, Arizona:

NW SEC 8, NE SEC 7, T37N, R5W

The locality of this claim with reference to some natural object or permanent monument and additional information (if any) concerning its locality are as follows:

The SOUTHEAST corner of this claim is 6420 feet South and 850 feet East from the SE corner, Section 31, T38N, R5W.

Dated and posted on the ground this 18 day of December, 2006.

LOCATOR


Patrick Hillard

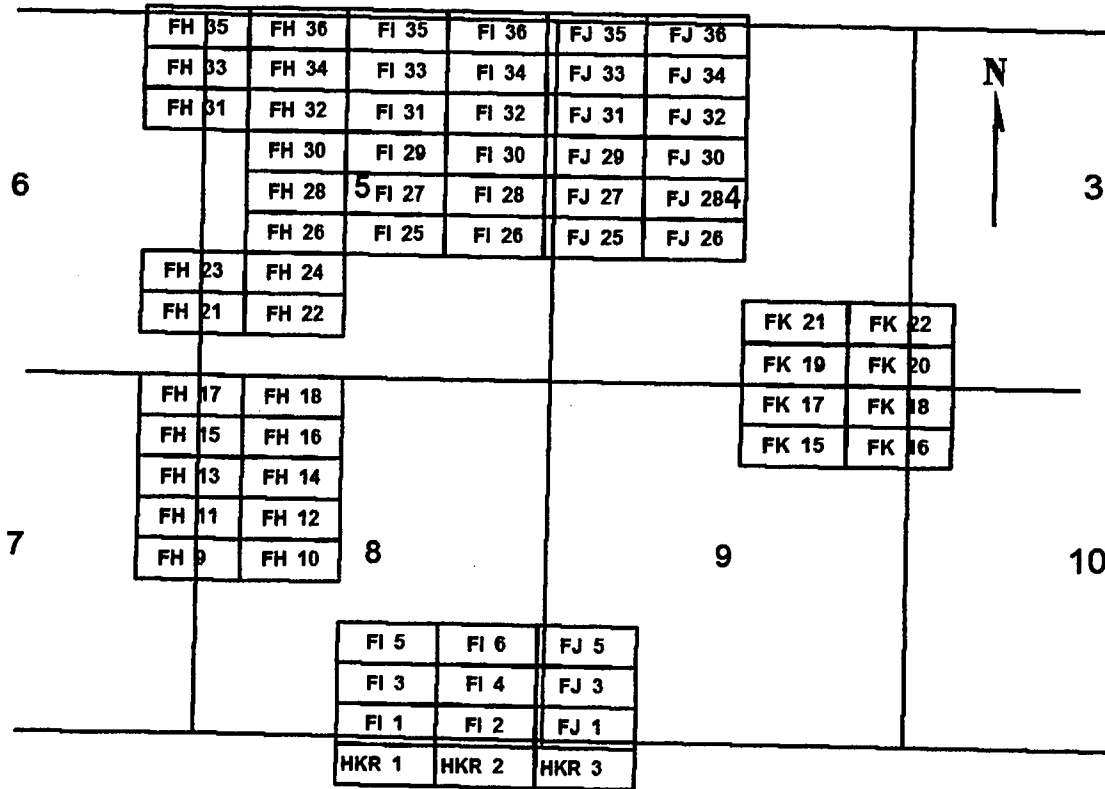
Return to:

Judy M. Pratt
2182 So. Dover Way
Lakewood, CO 80227

RECEIVED
B.L.M. AZ STATE OFFICE
2007 MAR 12 A 11:48
PHOENIX, ARIZONA

AMC 380583

FH 9-18
 FH 21-24, 26, 28, 30-36
 FI 1-6, 25-36
 FJ 1, 3, 5, 25-36
 FK 15-22
 HKR 1-3
 T37N R5W



FH 9-18
 FH 21-24, 26, 28, 30-36
 FI 1-6, 25-36
 FJ 1, 3, 5, 25-36
 FK 15-22
 HKR 1-3

Sides are E-W and ends are N-S

All locations, corners and end centers are 5' 2x2 wood posts with metal tags

Located by:

Patrick Hillard
 Box 388
 Kanab, Utah 84741

All claims are 1500 x 600

Mohave Co., Arizona
 Sections 3-10, 16, 17, T37N, R5W
 Gila Salt River Meridian

PHOENIX, ARIZONA

2007 MAR 12 A 11:48

RECEIVED
 B.L.M. AZ STATE OFFICE

AMC 380583

LOCATION NOTICE FOR LODE MINING CLAIM

NOTICE IS HEREBY GIVEN that the **FH 16** lode mining claim has been located by Patrick Hillard, whose current mailing address is P.O. Box 388, Kanab, UT, 84741.

The general course of this claim is EAST and it is situated in Mohave County, Arizona.

The claim is 1,500 feet in length and 600 feet in width. This claim runs from the location monument on which this location notice is posted approximately 10 feet in a(n) WEST direction to the WEST end line and 1,490 feet in a(n) EAST direction to the EAST end line. The claim is marked by six monuments, one at each corner and one at the center of each end line of the claim.

The location monument on which this notice is posted is situated within Section 8, T37N, R5W Gila Salt River Base and Meridian, Arizona, and this claim encompasses portions of the following quarter section(s), Section(s), Township(s) and Range(s), Gila Salt River Base and Meridian, Arizona:


NW SEC 8, T37N, R5W

The locality of this claim with reference to some natural object or permanent monument and additional information (if any) concerning its locality are as follows:

The SOUTHWEST corner of this claim is 6420 feet South and 850 feet East from the SE corner, Section 31, T38N, R5W.

Dated and posted on the ground this 18 day of December, 2006.

LOCATOR


Patrick Hillard

PHOENIX, ARIZONA

2007 MAR 12 A 11:48

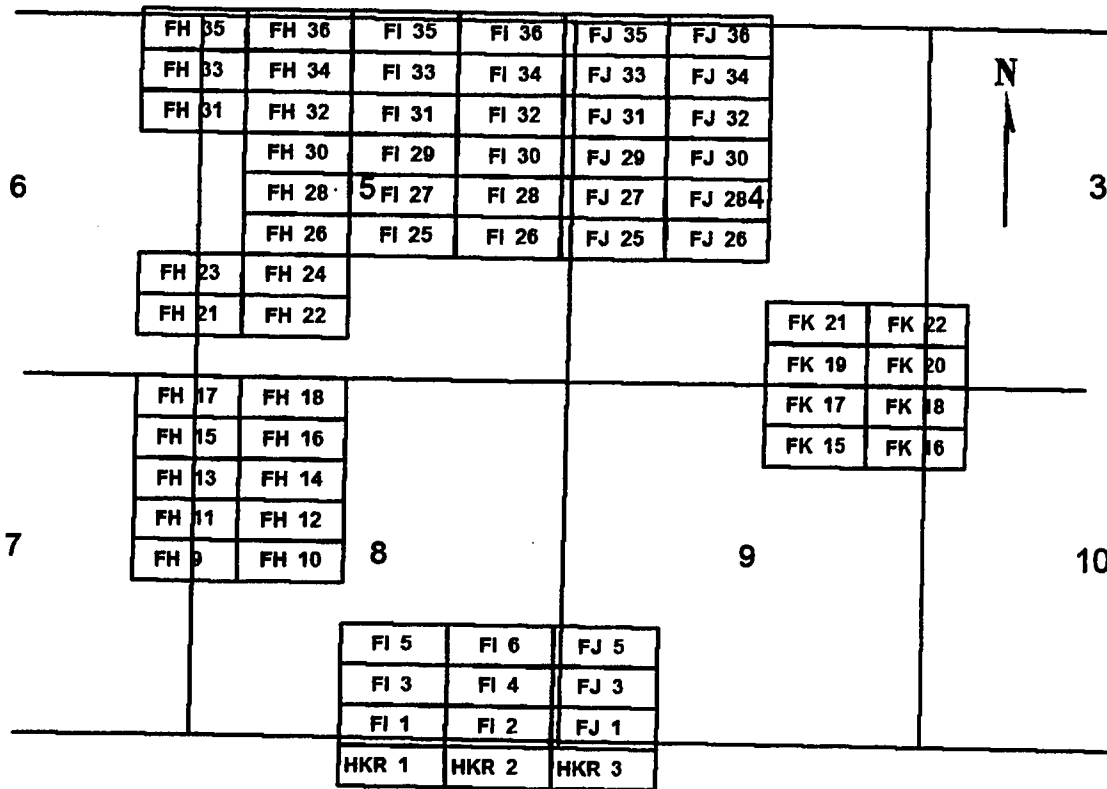
RECEIVED
B.L.M. AZ STATE OFFICE

Return to:

Judy M. Pratt
2182 So. Dover Way
Lakewood, CO 80227

AMC 380584

FH 9-18
FH 21-24, 26, 28, 30-36
FI 1-6, 25-36
FJ 1, 3, 5, 25-36
FK 15-22
HKR 1-3
T37N R5W



0 2,000 4,000
 feet

FH 9-18
FH 21-24, 26, 28, 30-36
FI 1-6, 25-36
FJ 1, 3, 5, 25-36
FK 15-22
HKR 1-3

Sides are E-W and ends are N-S

All locations, corners and end centers are 5' 2x2 wood posts with metal tags

Located by:

Patrick Hillard
 Box 388
 Kanab, Utah 84741

All claims are 1500 x 600

Mohave Co., Arizona
 Sections 3-10, 16, 17, T37N, R5W
 Gila Salt River Meridian

RECEIVED
 B.L.M. AZ STATE OFFICE
 2007 MAR 12 A 11:48
 PHOENIX, ARIZONA

AMC 380584

LOCATION NOTICE FOR LODE MINING CLAIM

NOTICE IS HEREBY GIVEN that the **FH 17** lode mining claim has been located by Patrick Hillard, whose current mailing address is P.O. Box 388, Kanab, UT, 84741.

The general course of this claim is WEST and it is situated in Mohave County, Arizona.

The claim is 1,500 feet in length and 600 feet in width. This claim runs from the location monument on which this location notice is posted approximately 10 feet in a(n) EAST direction to the EAST end line and 1,490 feet in a(n) WEST direction to the WEST end line. The claim is marked by six monuments, one at each corner and one at the center of each end line of the claim.

The location monument on which this notice is posted is situated within Section 8, T37N, R5W Gila Salt River Base and Meridian, Arizona, and this claim encompasses portions of the following quarter section(s), Section(s), Township(s) and Range(s), Gila Salt River Base and Meridian, Arizona:

NW SEC 8, NE SEC 7, T37N, R5W

The locality of this claim with reference to some natural object or permanent monument and additional information (if any) concerning its locality are as follows:

The SOUTHEAST corner of this claim is 5820 feet South and 850 feet East from the SE corner, Section 31, T38N, R5W.

Dated and posted on the ground this 18 day of December, 2006.

LOCATOR


Patrick Hillard

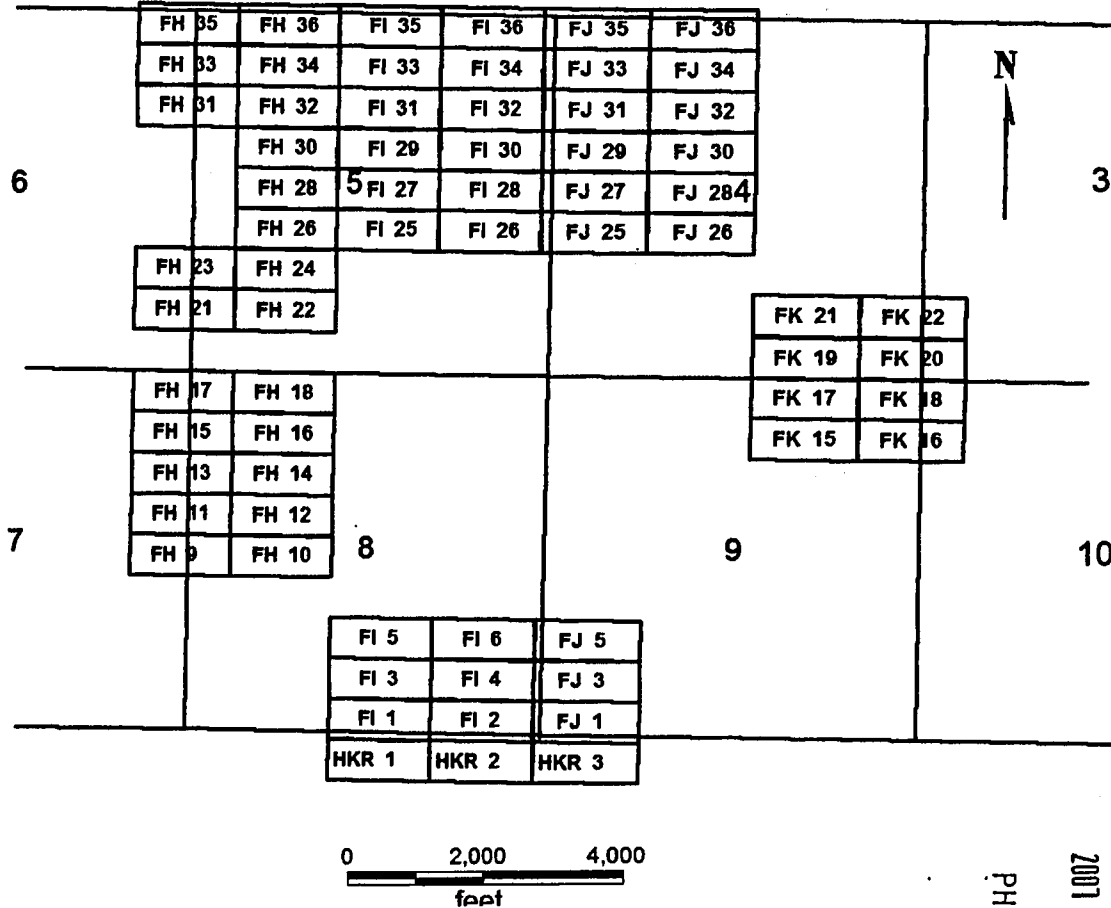
RECEIVED
B.L.M. AZ STATE OFFICE
2007 MAR 12 A 11:48
PHOENIX, ARIZONA

Return to:

Judy M. Pratt
2182 So. Dover Way
Lakewood, CO 80227

AMC 380585

FH 9-18
FH 21-24, 26, 28, 30-36
FI 1-6, 25-36
FJ 1, 3, 5, 25-36
FK 15-22
HKR 1-3
T37N R5W



FH 9-18
FH 21-24, 26, 28, 30-36
FI 1-6, 25-36
FJ 1, 3, 5, 25-36
FK 15-22
HKR 1-3

Sides are E-W and ends are N-S

All locations, corners and end centers are 5' 2x2 wood posts with metal tags

Located by:

Patrick Hillard
 Box 388
 Kanab, Utah 84741

All claims are 1500 x 600

Mohave Co., Arizona
 Sections 3-10, 16, 17, T37N, R5W
 Gila Salt River Meridian

PHOENIX, ARIZONA

2007 MAR 12 A 11:48

RECEIVED
 B.L.M. AZ STATE OFFICE

ANL 380585

LOCATION NOTICE FOR LODE MINING CLAIM

NOTICE IS HEREBY GIVEN that the **FH 18** lode mining claim has been located by Patrick Hillard, whose current mailing address is P.O. Box 388, Kanab, UT, 84741.

The general course of this claim is EAST and it is situated in Mohave County, Arizona.

The claim is 1,500 feet in length and 600 feet in width. This claim runs from the location monument on which this location notice is posted approximately 10 feet in a(n) WEST direction to the WEST end line and 1,490 feet in a(n) EAST direction to the EAST end line. The claim is marked by six monuments, one at each corner and one at the center of each end line of the claim.

The location monument on which this notice is posted is situated within Section 8, T37N, R5W Gila Salt River Base and Meridian, Arizona, and this claim encompasses portions of the following quarter section(s), Section(s), Township(s) and Range(s), Gila Salt River Base and Meridian, Arizona:

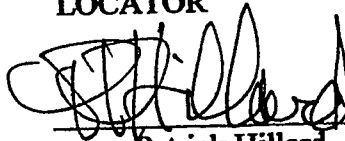
NW SEC 8, T37N, R5W

The locality of this claim with reference to some natural object or permanent monument and additional information (if any) concerning its locality are as follows:

The SOUTHWEST corner of this claim is 5820 feet South and 850 feet East from the SE corner, Section 31, T38N, R5W.

Dated and posted on the ground this 18 day of December, 2006.

LOCATOR



Patrick Hillard

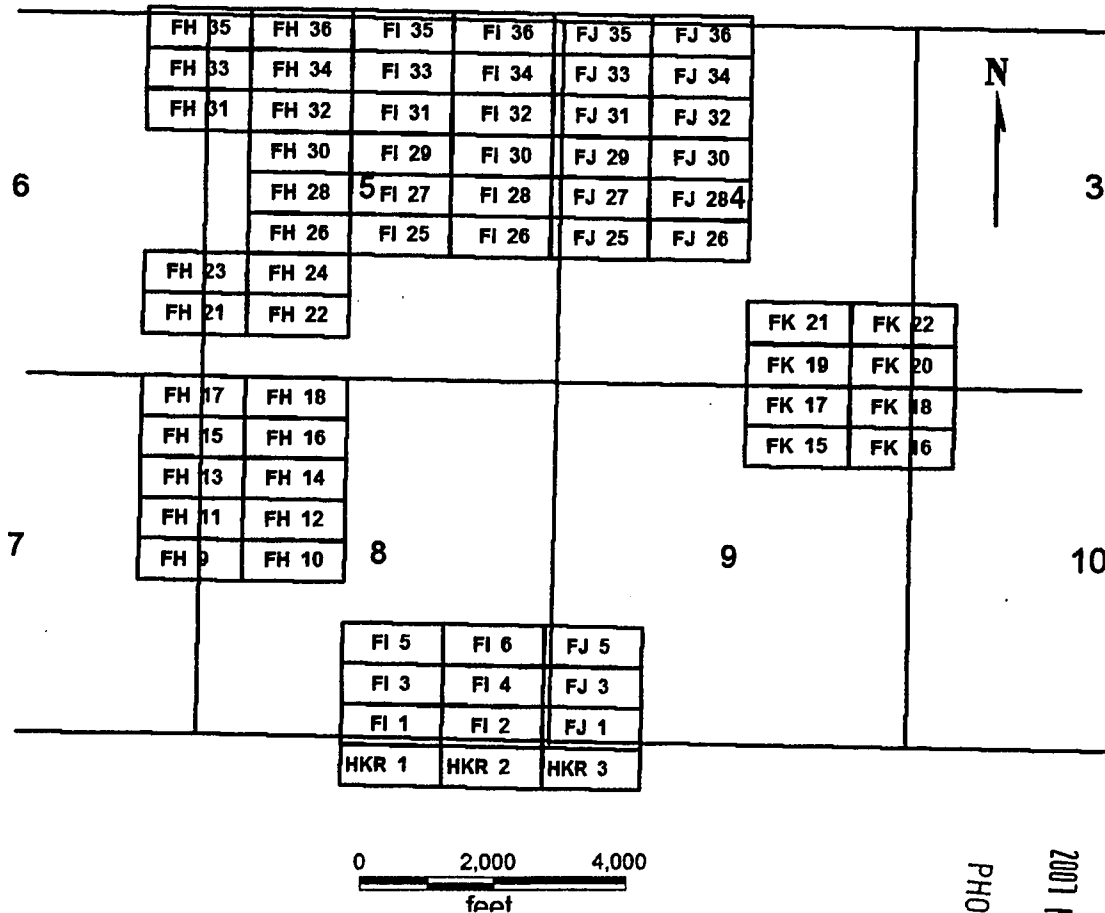
RECEIVED
B.L.M. AZ STATE OFFICE
2007 MAR 12 A 11:48
PHOENIX, ARIZONA

Return to:

Judy M. Pratt
2182 So. Dover Way
Lakewood, CO 80227

AMC 380586

FH 9-18
 FH 21-24, 26, 28, 30-36
 FI 1-6, 25-36
 FJ 1, 3, 5, 25-36
 FK 15-22
 HKR 1-3
 T37N R5W



FH 9-18
 FH 21-24, 26, 28, 30-36
 FI 1-6, 25-36
 FJ 1, 3, 5, 25-36
 FK 15-22
 HKR 1-3

Sides are E-W and ends are N-S

All locations, corners and end centers are 5' 2x2 wood posts with metal tags

Located by:

Patrick Hillard
 Box 388
 Kanab, Utah 84741

All claims are 1500 x 600

Mohave Co., Arizona
 Sections 3-10, 16, 17, T37N, R5W
 Gila Salt River Meridian

RECEIVED
 B.L.M. AZ STATE OFFICE
 2007 MAR 12 A 11:48
 PHOENIX, ARIZONA

ANC 380586

LOCATION NOTICE FOR LODE MINING CLAIM

NOTICE IS HEREBY GIVEN that the **FH 21** lode mining claim has been located by Patrick Hillard, whose current mailing address is P.O. Box 388, Kanab, UT, 84741.

The general course of this claim is WEST and it is situated in Mohave County, Arizona.

The claim is 1,500 feet in length and 600 feet in width. This claim runs from the location monument on which this location notice is posted approximately 10 feet in a(n) EAST direction to the EAST end line and 1,490 feet in a(n) WEST direction to the WEST end line. The claim is marked by six monuments, one at each corner and one at the center of each end line of the claim.

The location monument on which this notice is posted is situated within Section 5, T37N, R5W Gila Salt River Base and Meridian, Arizona, and this claim encompasses portions of the following quarter section(s), Section(s), Township(s) and Range(s), Gila Salt River Base and Meridian, Arizona:


SW SEC 5, SE SEC 6, T37N, R5W

The locality of this claim with reference to some natural object or permanent monument and additional information (if any) concerning its locality are as follows:

The SOUTHEAST corner of this claim is 4620 feet South and 850 feet East from the SE corner, Section 31, T38N, R5W.

Dated and posted on the ground this 18 day of December, 2006.

LOCATOR


Patrick Hillard

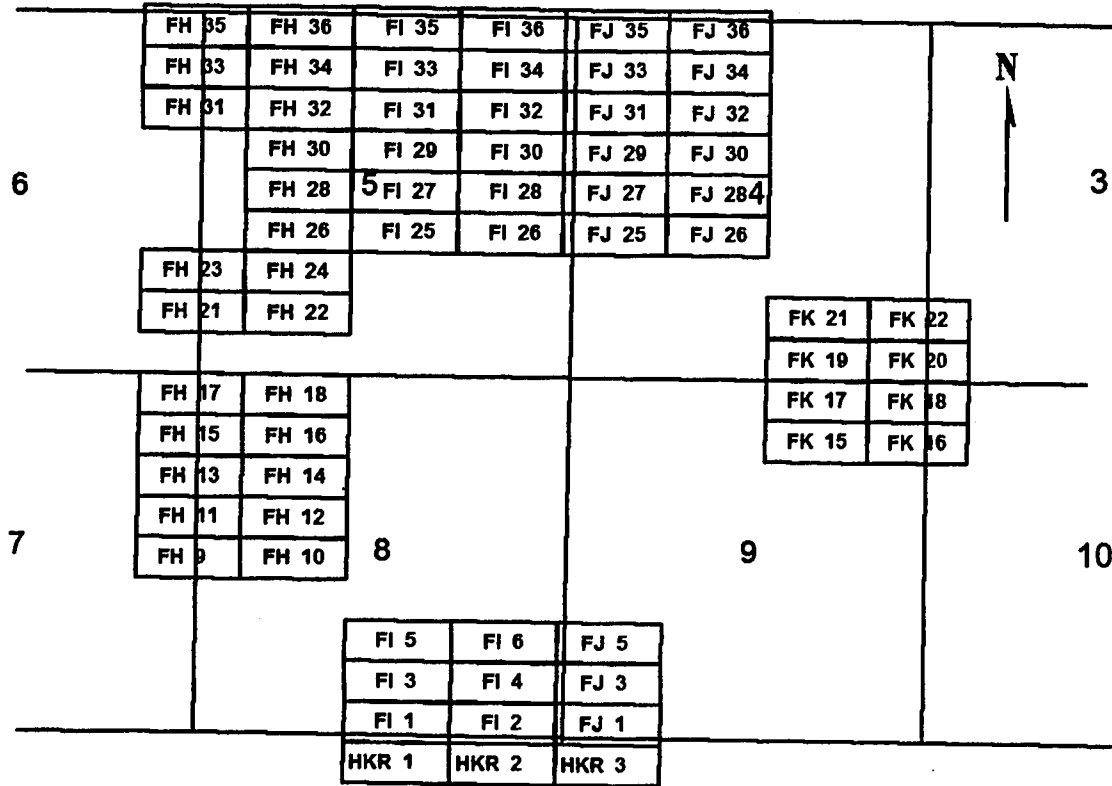
Return to:

Judy M. Pratt
2182 So. Dover Way
Lakewood, CO 80227

RECEIVED
B.L.M.
AZ STATE OFFICE
2006 MAR 12 A 11:47
PHOENIX, ARIZONA

AMC 380587

FH 9-18
FH 21-24, 26, 28, 30-36
FI 1-6, 25-36
FJ 1, 3, 5, 25-36
FK 15-22
HKR 1-3
T37N R5W



0 2,000 4,000
feet

FH 9-18
FH 21-24, 26, 28, 30-36
FI 1-6, 25-36
FJ 1, 3, 5, 25-36
FK 15-22
HKR 1-3

Sides are E-W and ends are N-S

All locations, corners and end centers are 5' 2x2 wood posts with metal tags

Located by:

Patrick Hillard
 Box 388
 Kanab, Utah 84741

All claims are 1500 x 600

Mohave Co., Arizona
 Sections 3-10, 16, 17, T37N, R5W
 Gila Salt River Meridian

RECEIVED
 B.L.M. AZ STATE OFFICE
 2007 MAR 12 A 11:47
 PHOENIX, ARIZONA

ANC 380587

LOCATION NOTICE FOR LODE MINING CLAIM

NOTICE IS HEREBY GIVEN that the **FH 22** lode mining claim has been located by Patrick Hillard, whose current mailing address is P.O. Box 388, Kanab, UT, 84741.

The general course of this claim is **EAST** and it is situated in Mohave County, Arizona.

The claim is 1,500 feet in length and 600 feet in width. This claim runs from the location monument on which this location notice is posted approximately 10 feet in a(n) **WEST** direction to the **WEST** end line and 1,490 feet in a(n) **EAST** direction to the **EAST** end line. The claim is marked by six monuments, one at each corner and one at the center of each end line of the claim.

The location monument on which this notice is posted is situated within Section 5, T37N, R5W Gila Salt River Base and Meridian, Arizona, and this claim encompasses portions of the following quarter section(s), Section(s), Township(s) and Range(s), Gila Salt River Base and Meridian, Arizona:


SW SEC 5, T37N, R5W

The locality of this claim with reference to some natural object or permanent monument and additional information (if any) concerning its locality are as follows:

The **SOUTHWEST** corner of this claim is 4620 feet South and 850 feet East from the **SE** corner, Section 31, T38N, R5W.

Dated and posted on the ground this 18 day of December, 2006.

LOCATOR


Patrick Hillard

PHOENIX, ARIZONA

2007 MAR 12 A 11:47

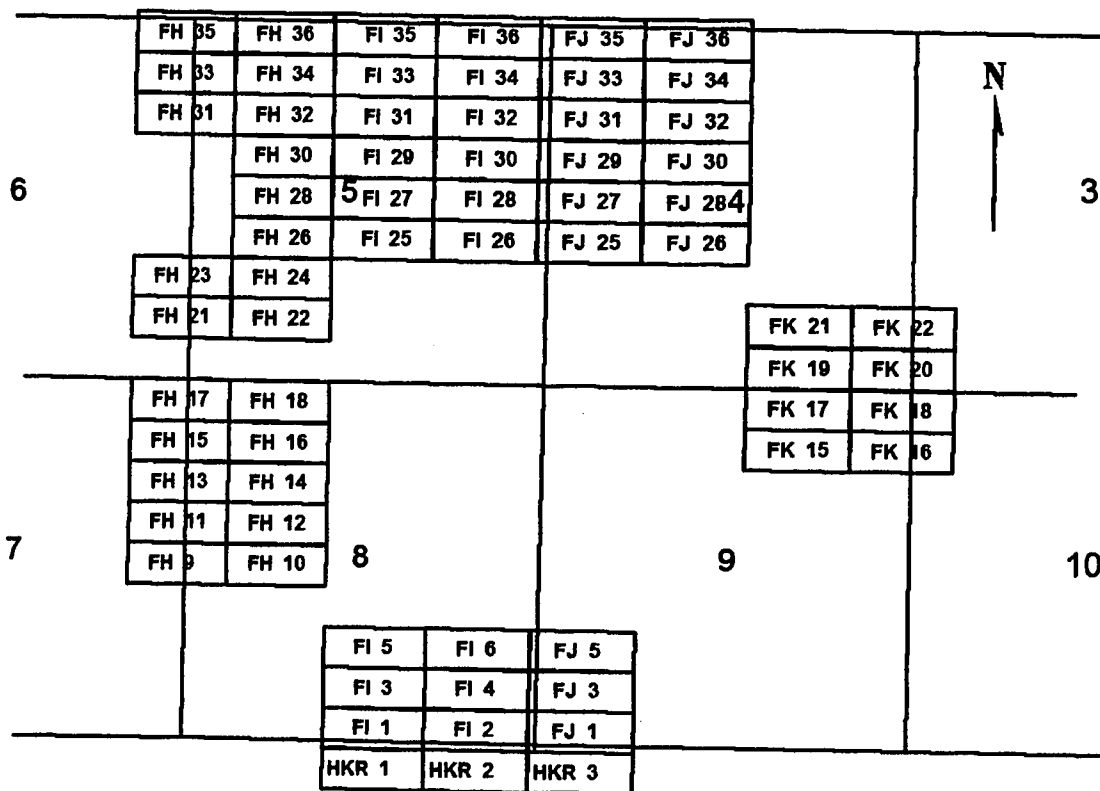
RECEIVED
B.L.M. AZ STATE OFFICE

Return to:

Judy M. Pratt
2182 So. Dover Way
Lakewood, CO 80227

AMC 380588

FH 9-18
FH 21-24, 26, 28, 30-36
FI 1-6, 25-36
FJ 1, 3, 5, 25-36
FK 15-22
HKR 1-3
T37N R5W



0 2,000 4,000
 feet

FH 9-18
FH 21-24, 26, 28, 30-36
FI 1-6, 25-36
FJ 1, 3, 5, 25-36
FK 15-22
HKR 1-3

Sides are E-W and ends are N-S

All locations, corners and end centers are 5' 2x2 wood posts with metal tags

Located by:

Patrick Hillard
 Box 388
 Kanab, Utah 84741

All claims are 1500 x 600

Mohave Co., Arizona
 Sections 3-10, 16, 17, T37N, R5W
 Gila Salt River Meridian

PHOENIX, ARIZONA

2007 MAR 12 A 11:47

RECEIVED
 B.L.M. AZ STATE OFFICE

AMC 380588

LOCATION NOTICE FOR LODE MINING CLAIM

NOTICE IS HEREBY GIVEN that the **FH 23** lode mining claim has been located by Patrick Hillard, whose current mailing address is P.O. Box 388, Kanab, UT, 84741.

The general course of this claim is WEST and it is situated in Mohave County, Arizona.

The claim is 1,500 feet in length and 600 feet in width. This claim runs from the location monument on which this location notice is posted approximately 10 feet in a(n) EAST direction to the EAST end line and 1,490 feet in a(n) WEST direction to the WEST end line. The claim is marked by six monuments, one at each corner and one at the center of each end line of the claim.

The location monument on which this notice is posted is situated within Section 5, T37N, R5W Gila Salt River Base and Meridian, Arizona, and this claim encompasses portions of the following quarter section(s), Section(s), Township(s) and Range(s), Gila Salt River Base and Meridian, Arizona:


SW SEC 5, SE SEC 6, T37N, R5W

The locality of this claim with reference to some natural object or permanent monument and additional information (if any) concerning its locality are as follows:

The SOUTHEAST corner of this claim is 4020 feet South and 850 feet East from the SE corner, Section 31, T38N, R5W.

Dated and posted on the ground this 18 day of December, 2006.

LOCATOR


Patrick Hillard

PHOENIX, ARIZONA

2007 MAR 12 A 11:47

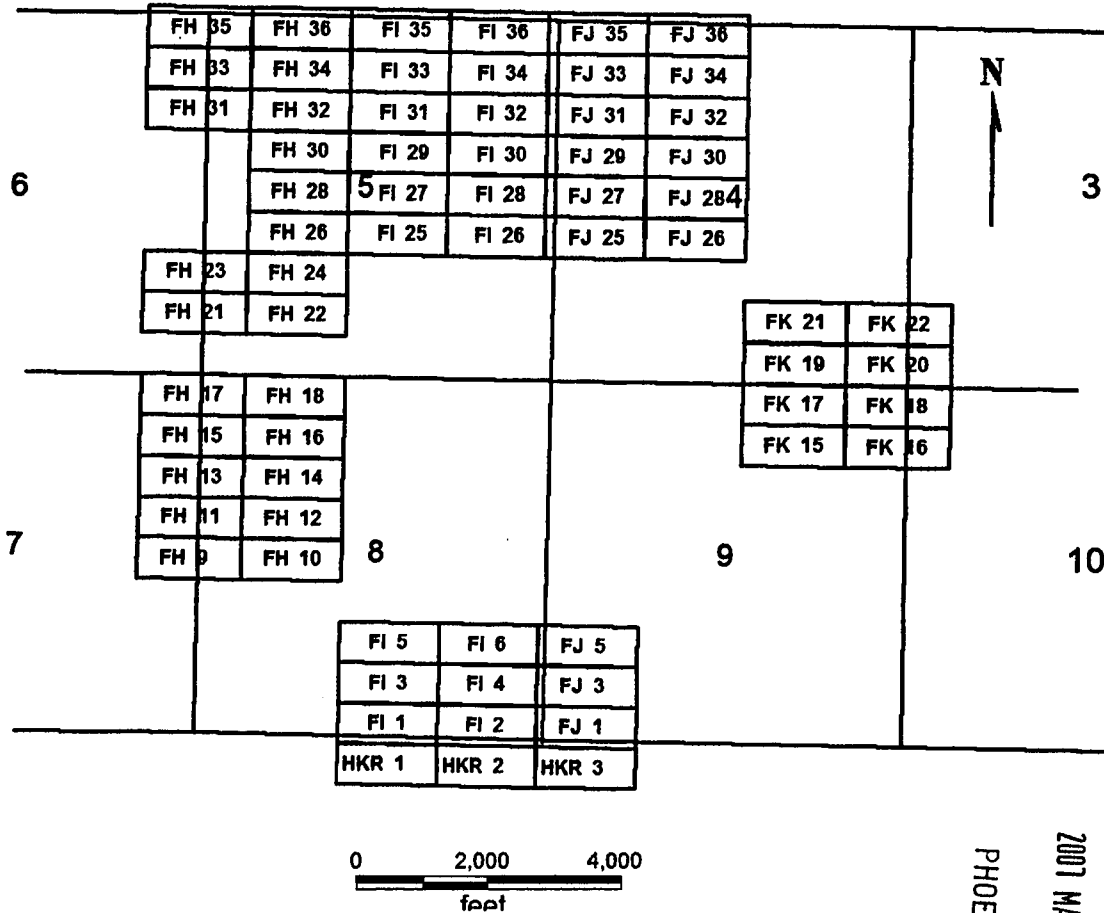
RECEIVED
B.L.M. AZ STATE OFFICE

Return to:

Judy M. Pratt
2182 So. Dover Way
Lakewood, CO 80227

AMC 380589

FH 9-18
 FH 21-24, 26, 28, 30-36
 FI 1-6, 25-36
 FJ 1, 3, 5, 25-36
 FK 15-22
 HKR 1-3
 T37N R5W



FH 9-18
 FH 21-24, 26, 28, 30-36
 FI 1-6, 25-36
 FJ 1, 3, 5, 25-36
 FK 15-22
 HKR 1-3

All claims are 1500 x 600

Sides are E-W and ends are N-S

All locations, corners and end centers are 5' 2x2 wood posts with metal tags

Located by:

Patrick Hillard
 Box 388
 Kanab, Utah 84741

Mohave Co., Arizona
 Sections 3-10, 16, 17, T37N, R5W
 Gila Salt River Meridian

PHOENIX, ARIZONA

2007 MAR 12 A 11:47

RECEIVED
 B.L.M. AZ STATE OFFICE

AMC 380589

LOCATION NOTICE FOR LODE MINING CLAIM

NOTICE IS HEREBY GIVEN that the **FH 24** lode mining claim has been located by Patrick Hillard, whose current mailing address is P.O. Box 388, Kanab, UT, 84741.

The general course of this claim is EAST and it is situated in Mohave County, Arizona.

The claim is 1,500 feet in length and 600 feet in width. This claim runs from the location monument on which this location notice is posted approximately 10 feet in a(n) WEST direction to the WEST end line and 1,490 feet in a(n) EAST direction to the EAST end line. The claim is marked by six monuments, one at each corner and one at the center of each end line of the claim.

The location monument on which this notice is posted is situated within Section 5, T37N, R5W Gila Salt River Base and Meridian, Arizona, and this claim encompasses portions of the following quarter section(s), Section(s), Township(s) and Range(s), Gila Salt River Base and Meridian, Arizona:


SW SEC 5, T37N, R5W

The locality of this claim with reference to some natural object or permanent monument and additional information (if any) concerning its locality are as follows:

The SOUTHWEST corner of this claim is 4020 feet South and 850 feet East from the SE corner, Section 31, T38N, R5W.

Dated and posted on the ground this 18 day of December, 2006.

LOCATOR


Patrick Hillard

PHOENIX, ARIZONA

2007 MAR 12 A 11:47

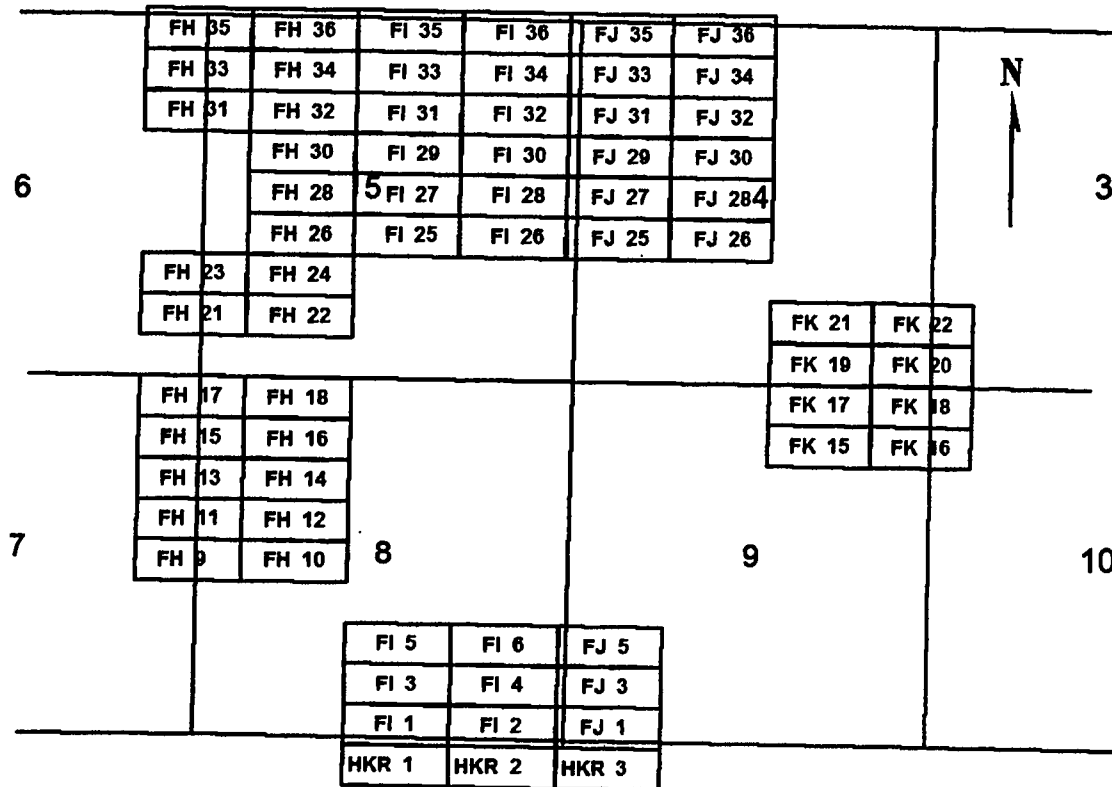
RECEIVED
B.L.M. AZ STATE OFFICE

Return to:

Judy M. Pratt
2182 So. Dover Way
Lakewood, CO 80227

ANC 380590

FH 9-18
 FH 21-24, 26, 28, 30-36
 FI 1-6, 25-36
 FJ 1, 3, 5, 25-36
 FK 15-22
 HKR 1-3
 T37N R5W



0 2,000 4,000
feet

FH 9-18
 FH 21-24, 26, 28, 30-36
 FI 1-6, 25-36
 FJ 1, 3, 5, 25-36
 FK 15-22
 HKR 1-3

Sides are E-W and ends are N-S

All locations, corners and end centers are 5' 2x2 wood posts with metal tags

Located by:

Patrick Hillard
 Box 388
 Kanab, Utah 84741

All claims are 1500 x 600

Mohave Co., Arizona
 Sections 3-10, 16, 17, T37N, R5W
 Gila Salt River Meridian

PHOENIX, ARIZONA

2007 MAR 12 A 11:47

RECEIVED
 B.L.M. AZ STATE OFFICE

AMC 380590

LOCATION NOTICE FOR LODE MINING CLAIM

NOTICE IS HEREBY GIVEN that the **FH 26** lode mining claim has been located by Patrick Hillard, whose current mailing address is P.O. Box 388, Kanab, UT, 84741.

The general course of this claim is EAST and it is situated in Mohave County, Arizona.

The claim is 1,500 feet in length and 600 feet in width. This claim runs from the location monument on which this location notice is posted approximately 10 feet in a(n) WEST direction to the WEST end line and 1,490 feet in a(n) EAST direction to the EAST end line. The claim is marked by six monuments, one at each corner and one at the center of each end line of the claim.

The location monument on which this notice is posted is situated within Section 5, T37N, R5W Gila Salt River Base and Meridian, Arizona, and this claim encompasses portions of the following quarter section(s), Section(s), Township(s) and Range(s), Gila Salt River Base and Meridian, Arizona:


SW SEC 5, T37N, R5W

The locality of this claim with reference to some natural object or permanent monument and additional information (if any) concerning its locality are as follows:

The SOUTHWEST corner of this claim is 3420 feet South and 850 feet East from the SE corner, Section 31, T38N, R5W.

Dated and posted on the ground this 18 day of December, 2006.

LOCATOR


Patrick Hillard

PHOENIX, ARIZONA

2007 MAR 12 A 11:47

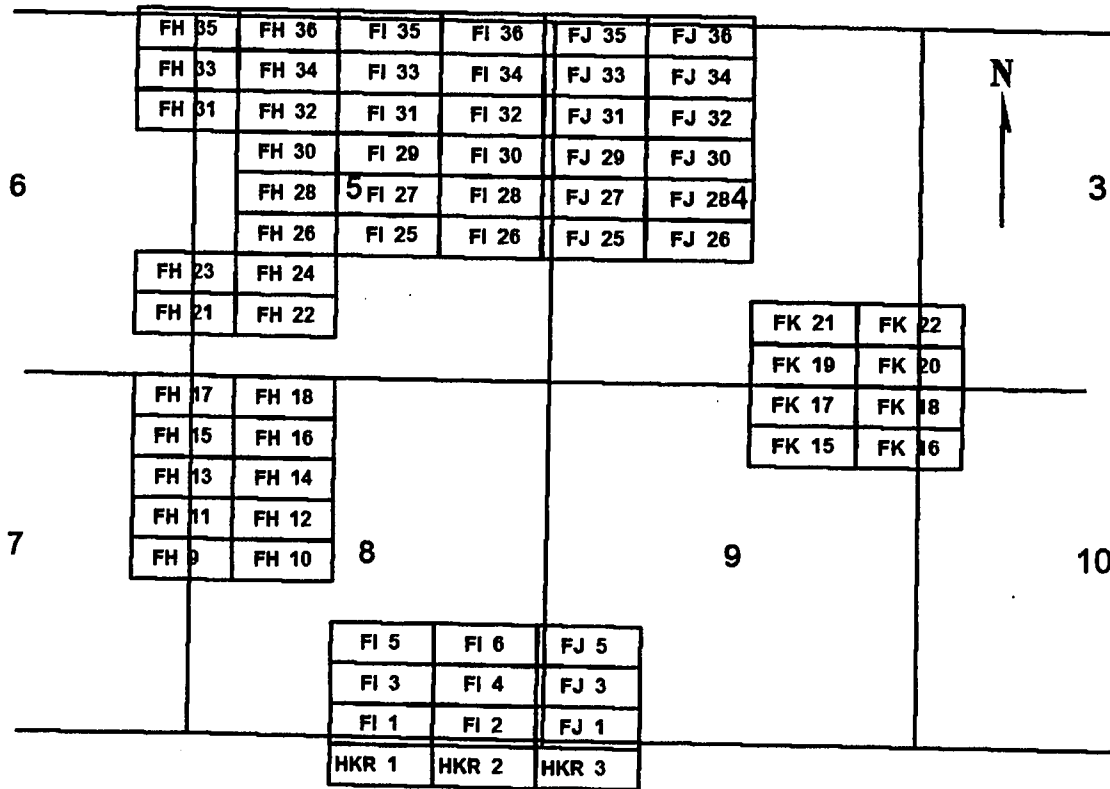
RECEIVED
B.L.M. AZ STATE OFFICE

Return to:

Judy M. Pratt
2182 So. Dover Way
Lakewood, CO 80227

AMC 380591

FH 9-18
FH 21-24, 26, 28, 30-36
FI 1-6, 25-36
FJ 1, 3, 5, 25-36
FK 15-22
HKR 1-3
T37N R5W



0 2,000 4,000
 feet

FH 9-18
FH 21-24, 26, 28, 30-36
FI 1-6, 25-36
FJ 1, 3, 5, 25-36
FK 15-22
HKR 1-3

Sides are E-W and ends are N-S

All locations, corners and end centers are 5' 2x2 wood posts with metal tags

Located by:

Patrick Hillard
 Box 388
 Kanab, Utah 84741

All claims are 1500 x 600

Mohave Co., Arizona
 Sections 3-10, 16, 17, T37N, R5W
 Gila Salt River Meridian

PHOENIX, ARIZONA

2007 MAR 12 A 11:47

RECEIVED
 B.L.M. AZ STATE OFFICE

ANL 380591

LOCATION NOTICE FOR LODE MINING CLAIM

NOTICE IS HEREBY GIVEN that the **FH 28** lode mining claim has been located by Patrick Hillard, whose current mailing address is P.O. Box 388, Kanab, UT, 84741.

The general course of this claim is EAST and it is situated in Mohave County, Arizona.

The claim is 1,500 feet in length and 600 feet in width. This claim runs from the location monument on which this location notice is posted approximately 10 feet in a(n) WEST direction to the WEST end line and 1,490 feet in a(n) EAST direction to the EAST end line. The claim is marked by six monuments, one at each corner and one at the center of each end line of the claim.

The location monument on which this notice is posted is situated within Section 5, T37N, R5W Gila Salt River Base and Meridian, Arizona, and this claim encompasses portions of the following quarter section(s), Section(s), Township(s) and Range(s), Gila Salt River Base and Meridian, Arizona:


SW AND NW SEC 5, T37N, R5W

The locality of this claim with reference to some natural object or permanent monument and additional information (if any) concerning its locality are as follows:

The SOUTHWEST corner of this claim is 2820 feet South and 850 feet East from the SE corner, Section 31, T38N, R5W.

Dated and posted on the ground this 18 day of December, 2006.

LOCATOR


Patrick Hillard

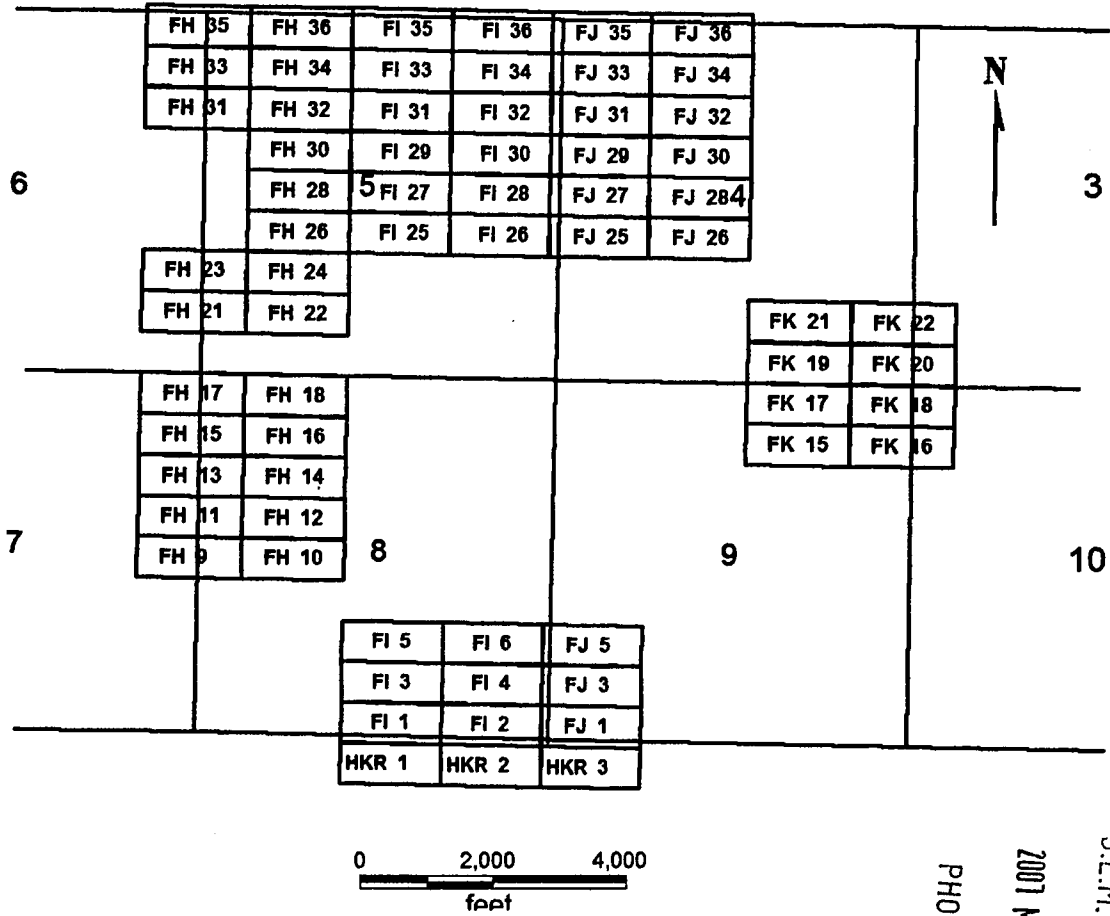
RECEIVED
B.L.M. AZ STATE OFFICE
2007 MAR 12 A 11:47
PHOENIX, ARIZONA

Return to:

Judy M. Pratt
2182 So. Dover Way
Lakewood, CO 80227

AMC 380592

FH 9-18
 FH 21-24, 26, 28, 30-36
 FI 1-6, 25-36
 FJ 1, 3, 5, 25-36
 FK 15-22
 HKR 1-3
 T37N R5W



FH 9-18
 FH 21-24, 26, 28, 30-36
 FI 1-6, 25-36
 FJ 1, 3, 5, 25-36
 FK 15-22
 HKR 1-3

Sides are E-W and ends are N-S

All locations, corners and end centers are 5' 2x2 wood posts with metal tags

Located by:

Patrick Hillard
 Box 388
 Kanab, Utah 84741

All claims are 1500 x 600

Mohave Co., Arizona
 Sections 3-10, 16, 17, T37N, R5W
 Gila Salt River Meridian

RECEIVED
 S.L.M. AZ STATE OFFICE
 2007 MAR 12 A 11:46
 PHOENIX, ARIZONA

ANC 380592

LOCATION NOTICE FOR LODE MINING CLAIM

NOTICE IS HEREBY GIVEN that the **FH 30** lode mining claim has been located by Patrick Hillard, whose current mailing address is P.O. Box 388, Kanab, UT, 84741.

The general course of this claim is EAST and it is situated in Mohave County, Arizona.

The claim is 1,500 feet in length and 600 feet in width. This claim runs from the location monument on which this location notice is posted approximately 10 feet in a(n) WEST direction to the WEST end line and 1,490 feet in a(n) EAST direction to the EAST end line. The claim is marked by six monuments, one at each corner and one at the center of each end line of the claim.

The location monument on which this notice is posted is situated within Section 5, T37N, R5W Gila Salt River Base and Meridian, Arizona, and this claim encompasses portions of the following quarter section(s), Section(s), Township(s) and Range(s), Gila Salt River Base and Meridian, Arizona:


NW SEC 5, T37N, R5W

The locality of this claim with reference to some natural object or permanent monument and additional information (if any) concerning its locality are as follows:

The SOUTHWEST corner of this claim is 2220 feet South and 850 feet East from the SE corner, Section 31, T38N, R5W.

Dated and posted on the ground this 18 day of December, 2006.

LOCATOR


Patrick Hillard

PHOENIX, ARIZONA

2007 MAR 12 A 11:46

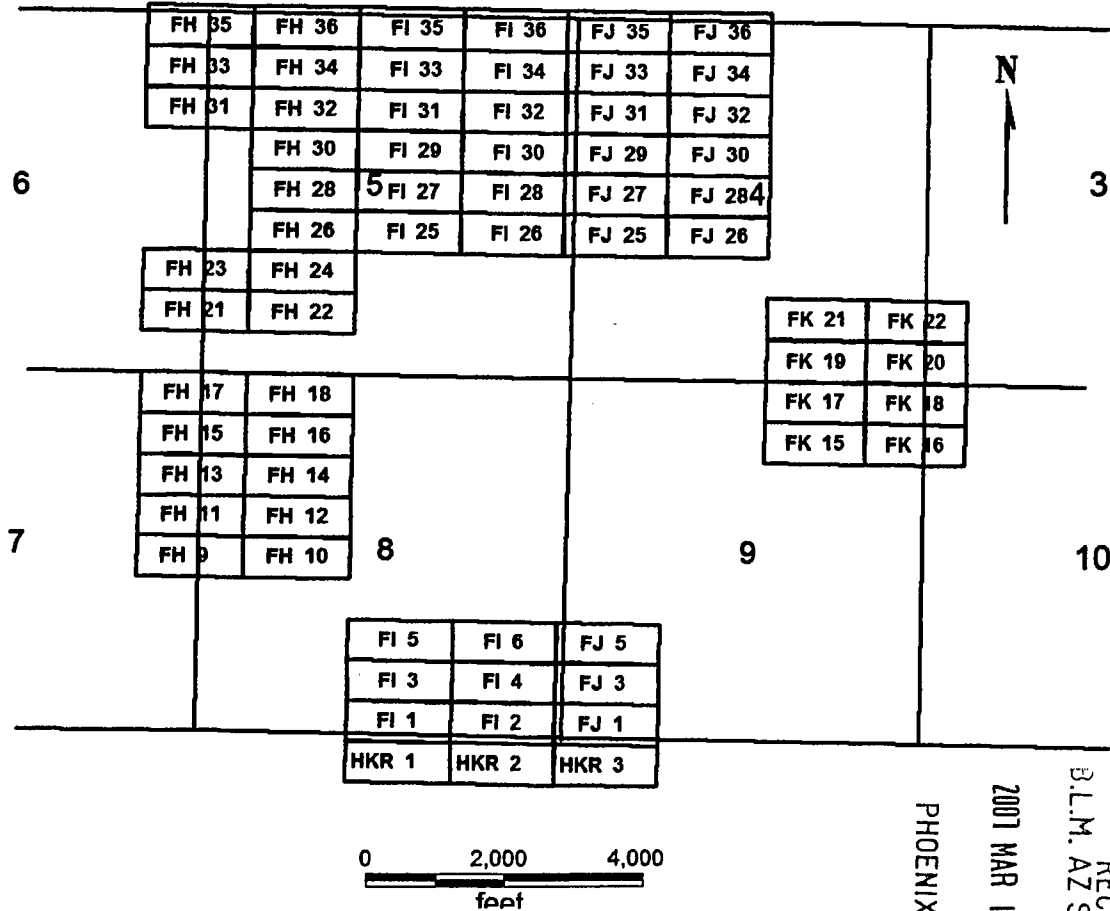
RECEIVED
B.L.M. AZ STATE OFFICE

Return to:

Judy M. Pratt
2182 So. Dover Way
Lakewood, CO 80227

ANC 380593

FH 9-18
 FH 21-24, 26, 28, 30-36
 FI 1-6, 25-36
 FJ 1, 3, 5, 25-36
 FK 15-22
 HKR 1-3
 T37N R5W



FH 9-18
 FH 21-24, 26, 28, 30-36
 FI 1-6, 25-36
 FJ 1, 3, 5, 25-36
 FK 15-22
 HKR 1-3

Sides are E-W and ends are N-S

All locations, corners and end centers are 5' 2x2 wood posts with metal tags

Located by:

Patrick Hillard
 Box 388
 Kanab, Utah 84741

All claims are 1500 x 600

Mohave Co., Arizona
 Sections 3-10, 16, 17, T37N, R5W
 Gila Salt River Meridian

RECEIVED
 B.L.M. AZ STATE OFFICE
 2007 MAR 12 A 11:46
 PHOENIX, ARIZONA

AMC 380593

LOCATION NOTICE FOR LODE MINING CLAIM

NOTICE IS HEREBY GIVEN that the **FH 31** lode mining claim has been located by Patrick Hillard, whose current mailing address is P.O. Box 388, Kanab, UT, 84741.

The general course of this claim is WEST and it is situated in Mohave County, Arizona.

The claim is 1,500 feet in length and 600 feet in width. This claim runs from the location monument on which this location notice is posted approximately 10 feet in a(n) EAST direction to the EAST end line and 1,490 feet in a(n) WEST direction to the WEST end line. The claim is marked by six monuments, one at each corner and one at the center of each end line of the claim.

The location monument on which this notice is posted is situated within Section 5, T37N, R5W Gila Salt River Base and Meridian, Arizona, and this claim encompasses portions of the following quarter section(s), Section(s), Township(s) and Range(s), Gila Salt River Base and Meridian, Arizona:

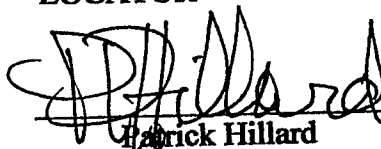
NW SEC 5, NE SEC 6, T37N, R5W

The locality of this claim with reference to some natural object or permanent monument and additional information (if any) concerning its locality are as follows:

The SOUTHEAST corner of this claim is 1620 feet South and 850 feet East from the SE corner, Section 31, T38N, R5W.

Dated and posted on the ground this 18 day of December, 2006.

LOCATOR


Patrick Hillard

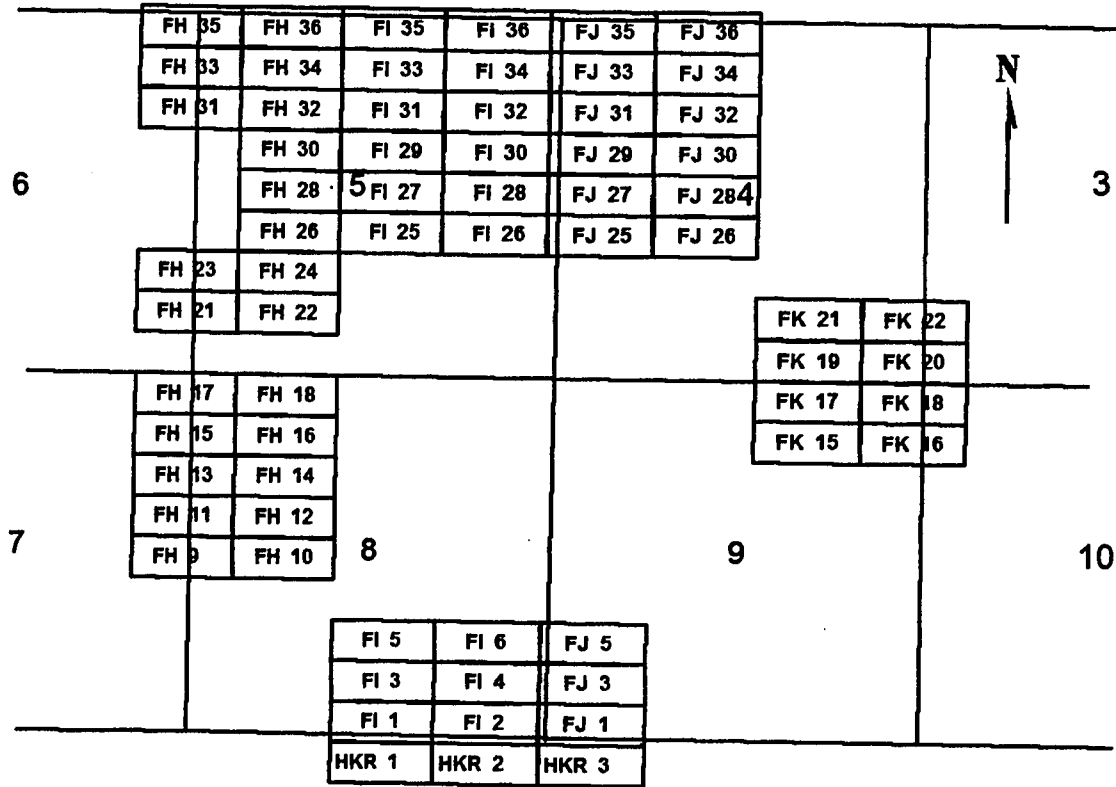
RECEIVED
B.L.M. AZ STATE OFFICE
2007 MAR 12 A 11:46
PHOENIX, ARIZONA

Return to:

Judy M. Pratt
2182 So. Dover Way
Lakewood, CO 80227

ANC 380594

FH 9-18
 FH 21-24, 26, 28, 30-36
 FI 1-6, 25-36
 FJ 1, 3, 5, 25-36
 FK 15-22
 HKR 1-3
 T37N R5W



0 2,000 4,000
feet

FH 9-18
 FH 21-24, 26, 28, 30-36
 FI 1-6, 25-36
 FJ 1, 3, 5, 25-36
 FK 15-22
 HKR 1-3

Sides are E-W and ends are N-S

All locations, corners and end centers are 5' 2x2 wood posts with metal tags

Located by:

Patrick Hillard
 Box 388
 Kanab, Utah 84741

All claims are 1500 x 600

Mohave Co., Arizona
 Sections 3-10, 16, 17, T37N, R5W
 Gila Salt River Meridian

RECEIVED
 B.L.M. AZ STATE OFFICE
 2007 MAR 12 A 11:46
 PHOENIX, ARIZONA

AMC 380594

LOCATION NOTICE FOR LODE MINING CLAIM

NOTICE IS HEREBY GIVEN that the **FH 32** lode mining claim has been located by Patrick Hillard, whose current mailing address is P.O. Box 388, Kanab, UT, 84741.

The general course of this claim is EAST and it is situated in Mohave County, Arizona.

The claim is 1,500 feet in length and 600 feet in width. This claim runs from the location monument on which this location notice is posted approximately 10 feet in a(n) WEST direction to the WEST end line and 1,490 feet in a(n) EAST direction to the EAST end line. The claim is marked by six monuments, one at each corner and one at the center of each end line of the claim.

The location monument on which this notice is posted is situated within Section 5, T37N, R5W Gila Salt River Base and Meridian, Arizona, and this claim encompasses portions of the following quarter section(s), Section(s), Township(s) and Range(s), Gila Salt River Base and Meridian, Arizona:

NW SEC 5, T37N, R5W

The locality of this claim with reference to some natural object or permanent monument and additional information (if any) concerning its locality are as follows:

The SOUTHWEST corner of this claim is 1620 feet South and 850 feet East from the SE corner, Section 31, T38N, R5W.

Dated and posted on the ground this 18 day of December, 2006.

LOCATOR


Patrick Hillard

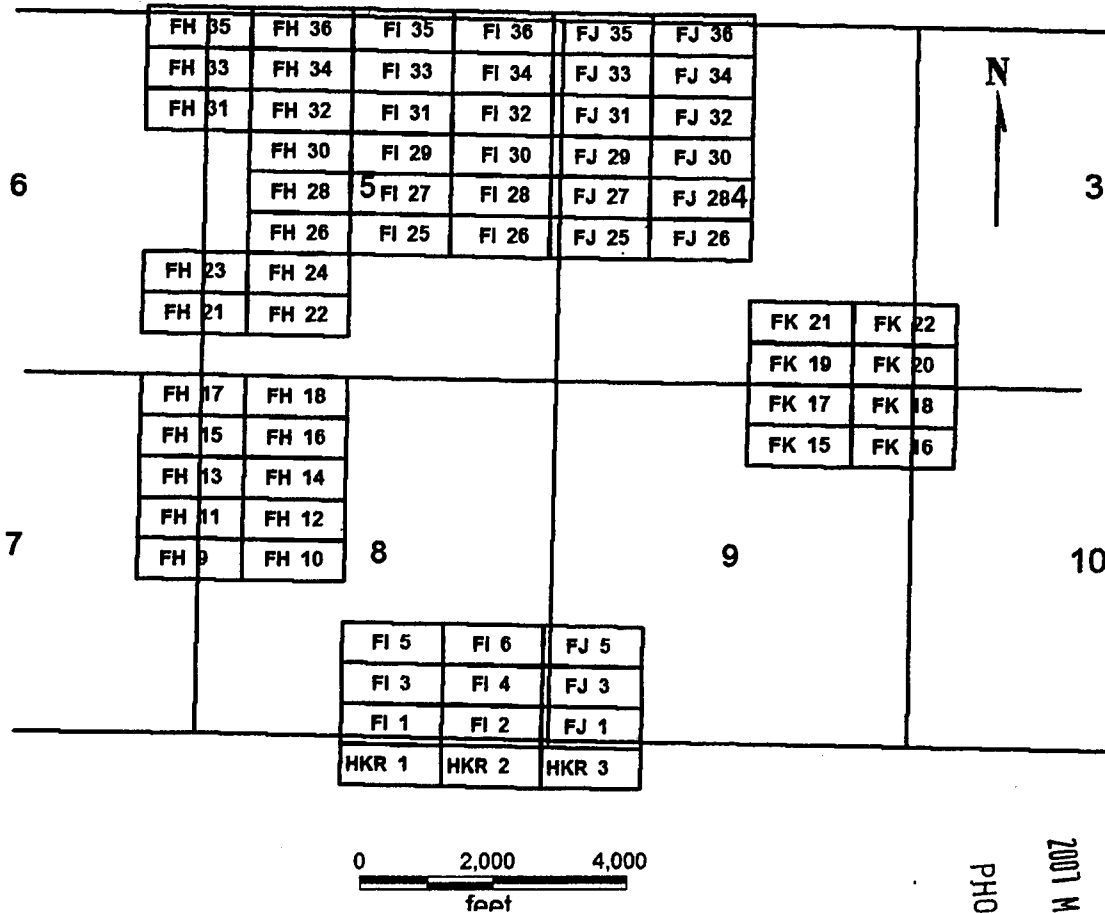
RECEIVED
B.L.M. AZ STATE OFFICE
2007 MAR 12 A 11:46
PHOENIX, ARIZONA

Return to:

Judy M. Pratt
2182 So. Dover Way
Lakewood, CO 80227

AMC 380595

FH 9-18
 FH 21-24, 26, 28, 30-36
 FI 1-6, 25-36
 FJ 1, 3, 5, 25-36
 FK 15-22
 HKR 1-3
 T37N R5W



FH 9-18
 FH 21-24, 26, 28, 30-36
 FI 1-6, 25-36
 FJ 1, 3, 5, 25-36
 FK 15-22
 HKR 1-3

Sides are E-W and ends are N-S

All locations, corners and end centers are 5' 2x2 wood posts with metal tags

Located by:

Patrick Hillard
 Box 388
 Kanab, Utah 84741

All claims are 1500 x 600

Mohave Co., Arizona
 Sections 3-10, 16, 17, T37N, R5W
 Gila Salt River Meridian

PHOENIX, ARIZONA

2007 MAR 12 A 11:46

RECEIVED
 B.L.M. AZ STATE OFFICE

AMC 380595

LOCATION NOTICE FOR LOPE MINING CLAIM

NOTICE IS HEREBY GIVEN that the **FH 33** lode mining claim has been located by Patrick Hillard, whose current mailing address is P.O. Box 388, Kanab, UT, 84741.

The general course of this claim is WEST and it is situated in Mohave County, Arizona.

The claim is 1,500 feet in length and 600 feet in width. This claim runs from the location monument on which this location notice is posted approximately 10 feet in a(n) EAST direction to the EAST end line and 1,490 feet in a(n) WEST direction to the WEST end line. The claim is marked by six monuments, one at each corner and one at the center of each end line of the claim.

The location monument on which this notice is posted is situated within Section 5, T37N, R5W Gila Salt River Base and Meridian, Arizona, and this claim encompasses portions of the following quarter section(s), Section(s), Township(s) and Range(s), Gila Salt River Base and Meridian, Arizona:


NW SEC 5, NE SEC 6, T37N, R5W

The locality of this claim with reference to some natural object or permanent monument and additional information (if any) concerning its locality are as follows:

The SOUTHEAST corner of this claim is 1020 feet South and 850 feet East from the SE corner, Section 31, T38N, R5W.

Dated and posted on the ground this 18 day of December, 2006.

LOCATOR



Patrick Hillard

PHOENIX, ARIZONA

2007 MAR 12 A 11:45

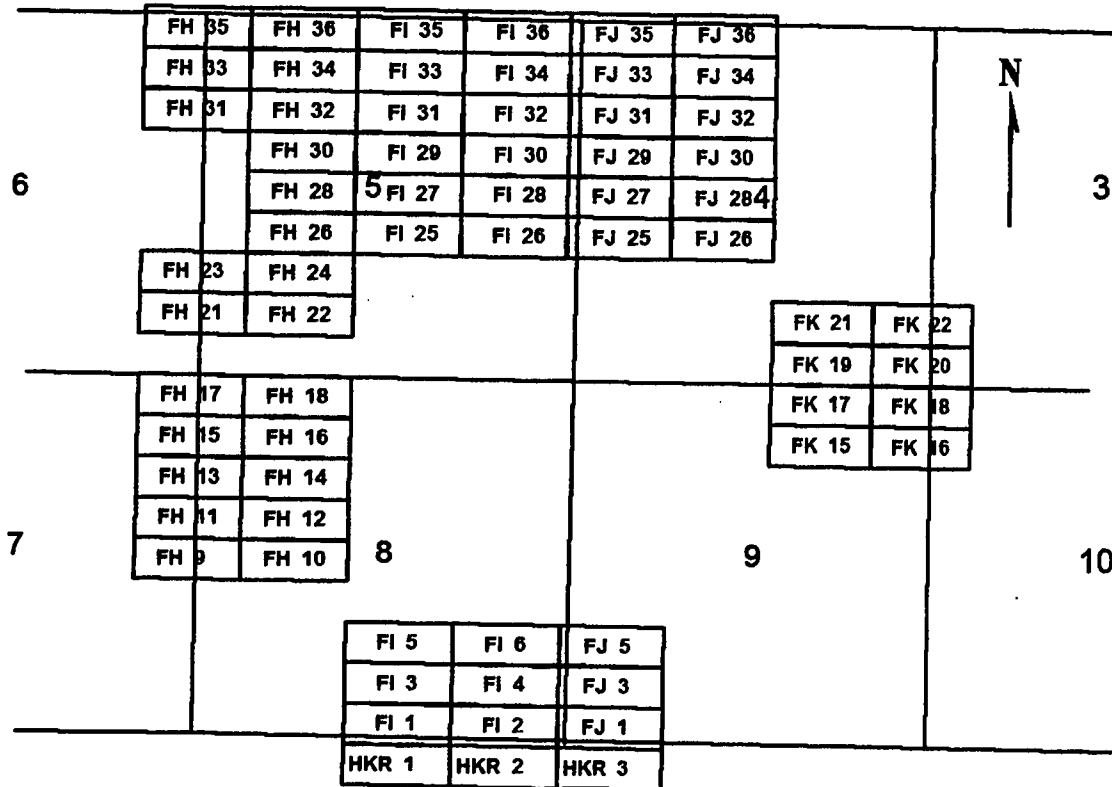
RECEIVED
B.L.M. AZ STATE OFFICE

Return to:

Judy M. Pratt
2182 So. Dover Way
Lakewood, CO 80227

AMC 380596

FH 9-18
FH 21-24, 26, 28, 30-36
FI 1-6, 25-36
FJ 1, 3, 5, 25-36
FK 15-22
HKR 1-3
T37N R5W



0 2,000 4,000
 feet

FH 9-18
FH 21-24, 26, 28, 30-36
FI 1-6, 25-36
FJ 1, 3, 5, 25-36
FK 15-22
HKR 1-3

Sides are E-W and ends are N-S

All locations, corners and end centers are 5' 2x2 wood posts with metal tags

Located by:

Patrick Hillard
 Box 388
 Kanab, Utah 84741

All claims are 1500 x 600

Mohave Co., Arizona
 Sections 3-10, 16, 17, T37N, R5W
 Gila Salt River Meridian

RECEIVED
 B.L.M. AZ STATE OFFICE
 2007 MAR 12 A 11:45
 PHOENIX, ARIZONA

AMC 380596

LOCATION NOTICE FOR LODE MINING CLAIM

NOTICE IS HEREBY GIVEN that the **FH 34** lode mining claim has been located by Patrick Hillard, whose current mailing address is P.O. Box 388, Kanab, UT, 84741.

The general course of this claim is EAST and it is situated in Mohave County, Arizona.

The claim is 1,500 feet in length and 600 feet in width. This claim runs from the location monument on which this location notice is posted approximately 10 feet in a(n) WEST direction to the WEST end line and 1,490 feet in a(n) EAST direction to the EAST end line. The claim is marked by six monuments, one at each corner and one at the center of each end line of the claim.

The location monument on which this notice is posted is situated within Section 5, T37N, R5W Gila Salt River Base and Meridian, Arizona, and this claim encompasses portions of the following quarter section(s), Section(s), Township(s) and Range(s), Gila Salt River Base and Meridian, Arizona:


NW SEC 5, T37N, R5W

The locality of this claim with reference to some natural object or permanent monument and additional information (if any) concerning its locality are as follows:

The SOUTHWEST corner of this claim is 1020 feet South and 850 feet East from the SE corner, Section 31, T38N, R5W.

Dated and posted on the ground this 18 day of December, 2006.

LOCATOR


Patrick Hillard

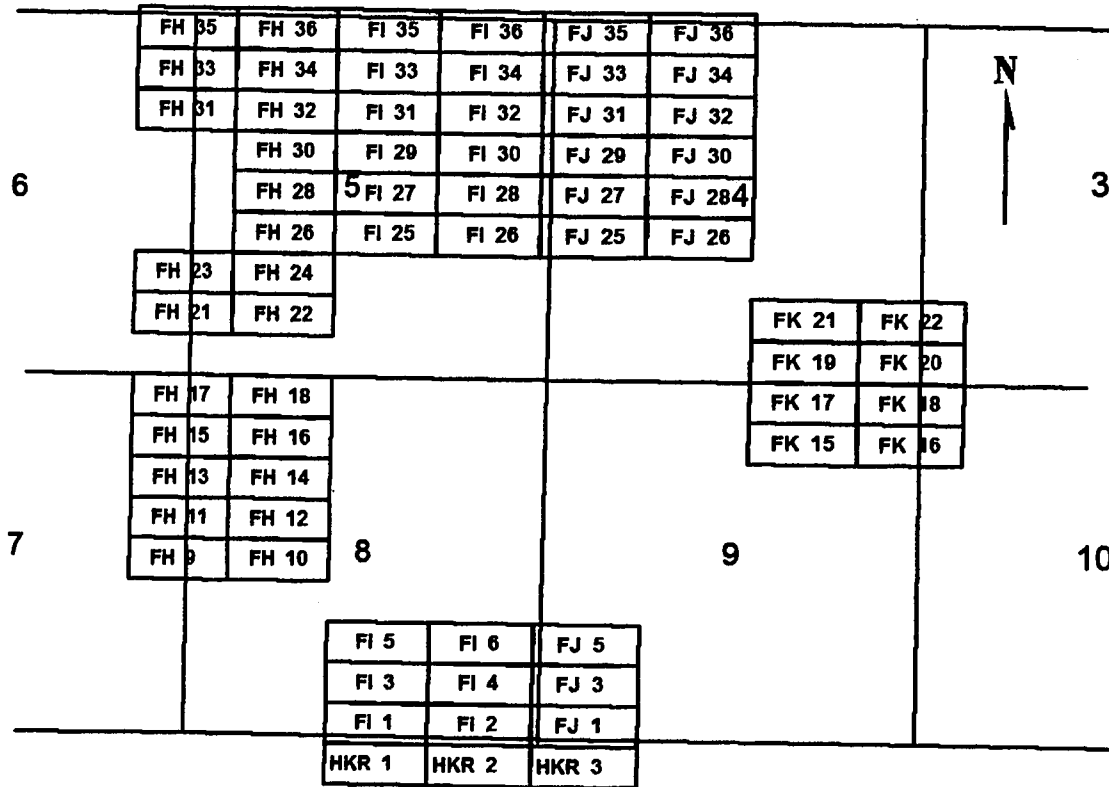
RECEIVED
B.L.M. AZ STATE OFFICE
2007 MAR 12 A 11:45
PHOENIX, ARIZONA

Return to:

Judy M. Pratt
2182 So. Dover Way
Lakewood, CO 80227

AMC 380597

FH 9-18
 FH 21-24, 26, 28, 30-36
 FI 1-6, 25-36
 FJ 1, 3, 5, 25-36
 FK 15-22
 HKR 1-3
 T37N R5W



0 2,000 4,000
feet

FH 9-18
 FH 21-24, 26, 28, 30-36
 FI 1-6, 25-36
 FJ 1, 3, 5, 25-36
 FK 15-22
 HKR 1-3

Sides are E-W and ends are N-S

All locations, corners and end centers are 5' 2x2 wood posts with metal tags

Located by:

Patrick Hillard
 Box 388
 Kanab, Utah 84741

All claims are 1500 x 600

Mohave Co., Arizona
 Sections 3-10, 16, 17, T37N, R5W
 Gila Salt River Meridian

RECEIVED
 B.L.M. AZ STATE OFFICE
 2001 MAR 12 A 11:45
 PHOENIX, ARIZONA

AMC 380597



PAGE: 1 of 2 FEE # 2007102115

B: 7043 P: 856

OFFICIAL RECORDS
OF MOHAVE COUNTY
JOAN MCCALL,
COUNTY RECORDER



12/07/2007 11:08 AM Fee: \$14.00
DOC TYPE: AMDMINE
PAID BY: JUDY M PRATT

Return to: Patrick Hillard
Box 388
Kanab, UT 84741

AMENDED LOCATION NOTICE FOR LODE MINING CLAIM

This notice is to amend the location notice for the following claim: FH 35:
AMC380598, Mohave Co. Reference 2007023086, located on 18-Dec-2006.

NOTICE IS HEREBY GIVEN that the **FH 35** lode mining claim has been located by
Patrick Hillard, whose current mailing address is P.O. Box 388, Kanab, UT, 84741.

The general course of this claim is WEST and it is situated in Mohave County, Arizona.

The claim is 1,500 feet in length and 600 feet in width. This claim runs from the location
monument on which this location notice is posted approximately 10 feet in a(n) EAST
direction to the EAST end line and 1,490 feet in a(n) WEST direction to the WEST end
line. The claim is marked by six monuments, one at each corner and one at the center of
each end line of the claim.

The location monument on which this notice is posted is situated within Section 5, T37N,
R5W Gila Salt River Base and Meridian, Arizona, and this claim encompasses portions
of the following quarter section(s), Section(s), Township(s) and Range(s), Gila Salt River
Base and Meridian, Arizona:

NW SEC 5, NE SEC 6, T37N, R5W AND SE SEC 31 AND SW SEC 32, T 38N, R5W

The locality of this claim with reference to some natural object or permanent monument
and additional information (if any) concerning its locality are as follows:

The SOUTHEAST corner of this claim is 420 feet South and
850 feet East from the SE corner, Section 31, T38N, R5W.

Amended this 1st day of November, 2007

Judy M. Pratt

Judy M. Pratt, agent for Patrick Hillard

RECEIVED
B.L.M. AZ STATE OFFICE

2008 FEB 28 A 10:23

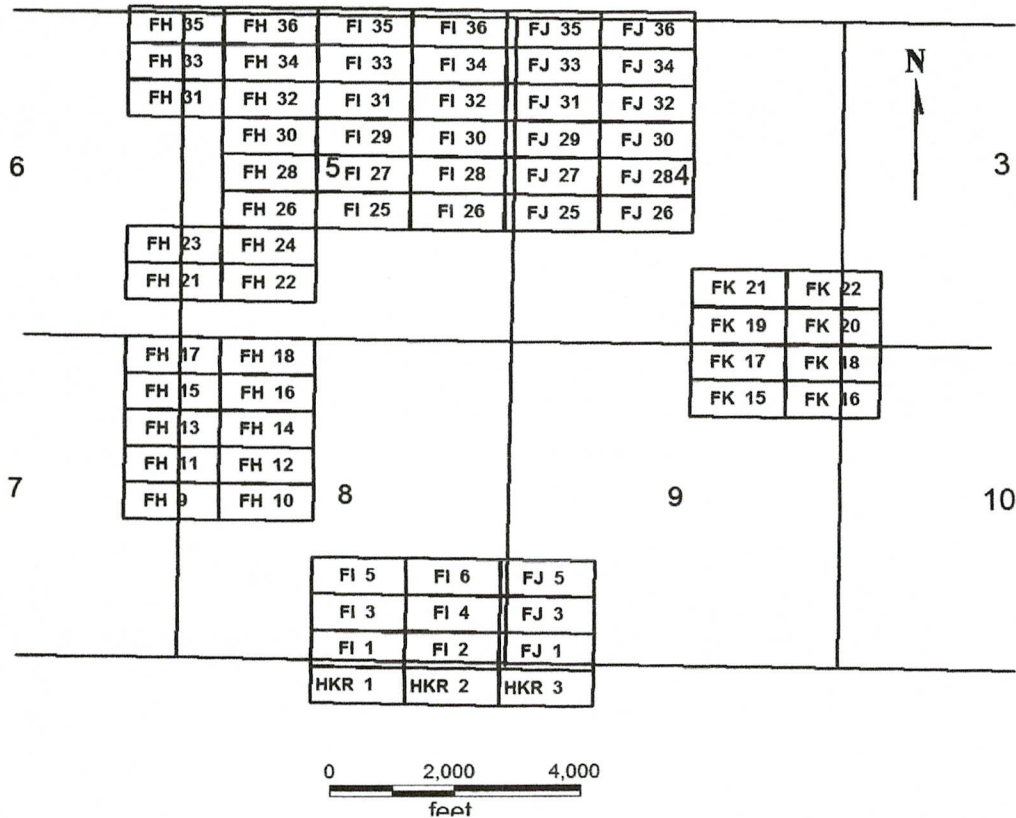
PHOENIX, ARIZONA

*Filed for
County Recorder*

Amc 380598

FH 9-18
 FH 21-24, 26, 28, 30-36
 FI 1-6, 25-36
 FJ 1, 3, 5, 25-36
 FK 15-22
 HKR 1-3
 T37N R5W

857



FH 9-18
 FH 21-24, 26, 28, 30-36
 FI 1-6, 25-36
 FJ 1, 3, 5, 25-36
 FK 15-22
 HKR 1-3

All claims are 1500 x 600

Sides are E-W and ends are N-S

All locations, corners and end centers are 5' 2x2 wood posts with metal tags

Located by:

Patrick Hillard
 Box 388
 Kanab, Utah 84741

Mohave Co., Arizona
 Sections 3-10, 16, 17, T37N, R5W
 Gila Salt River Meridian

RECEIVED
B.L.M. AZ STATE OFFICE

2008 FEB 28 A 10:23

PHOENIX, ARIZONA

Return to: Patrick Hillard
Box 388
Kanab, UT 84741

AMENDED LOCATION NOTICE FOR LODE MINING CLAIM

This notice is to amend the location notice for the following claim: FH 35:
AMC380598, Mohave Co. Reference 2007023086, located on 18-Dec-2006.

NOTICE IS HEREBY GIVEN that the **FH 35** lode mining claim has been located by Patrick Hillard, whose current mailing address is P.O. Box 388, Kanab, UT, 84741.

The general course of this claim is WEST and it is situated in Mohave County, Arizona.

The claim is 1,500 feet in length and 600 feet in width. This claim runs from the location monument on which this location notice is posted approximately 10 feet in a(n) EAST direction to the EAST end line and 1,490 feet in a(n) WEST direction to the WEST end line. The claim is marked by six monuments, one at each corner and one at the center of each end line of the claim.

The location monument on which this notice is posted is situated within Section 5, T37N, R5W Gila Salt River Base and Meridian, Arizona, and this claim encompasses portions of the following quarter section(s), Section(s), Township(s) and Range(s), Gila Salt River Base and Meridian, Arizona:

NW SEC 5, NE SEC 6, T37N, R5W AND SE SEC 31 AND SW SEC 32, T 38N, R5W

The locality of this claim with reference to some natural object or permanent monument and additional information (if any) concerning its locality are as follows:

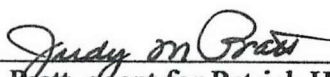
The SOUTHEAST corner of this claim is 420 feet South and 850 feet East from the SE corner, Section 31, T38N, R5W.

Amended this 1st day of November, 2007

PHOENIX, ARIZONA

2007 DEC - 7 A 9:34

RECEIVED
B.L.M. AZ STATE OFFICE


Judy M. Pratt, agent for Patrick Hillard

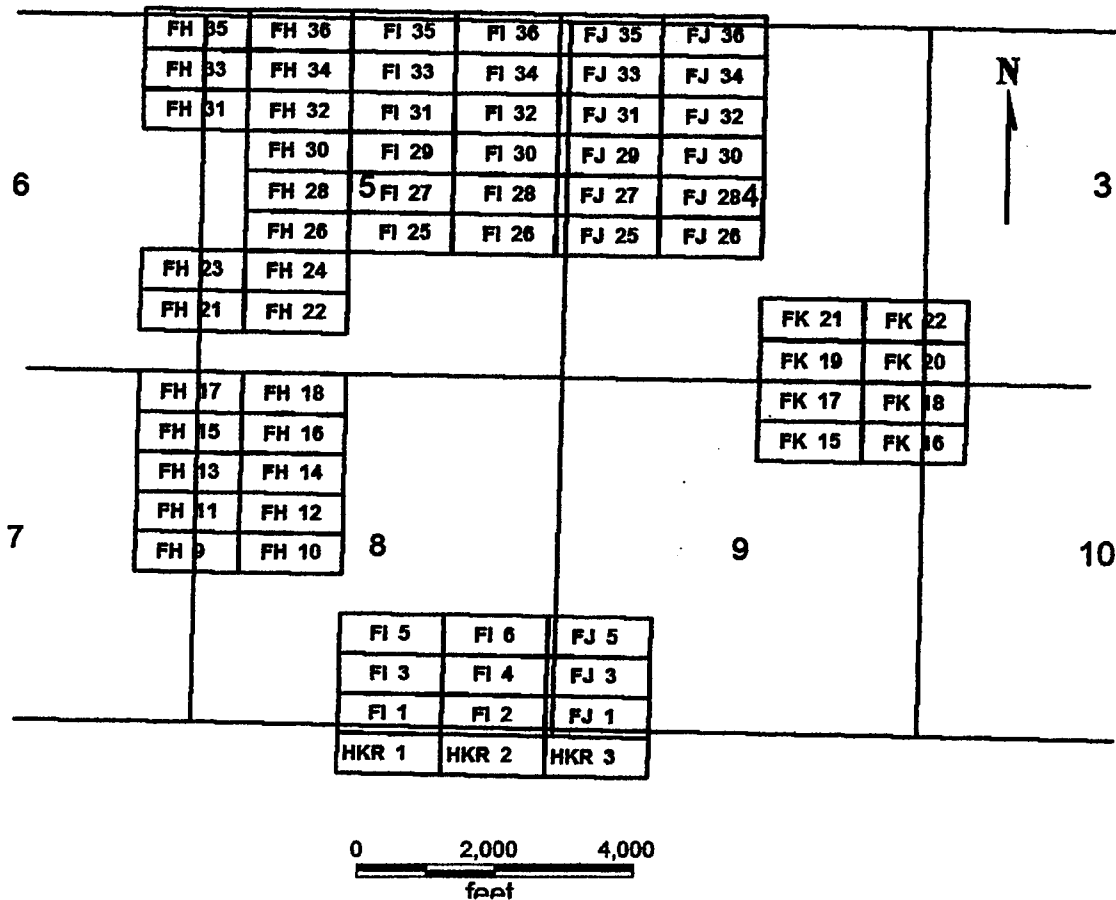
RE 5/22/08

RECEIVED
B.L.M. AZ STATE OFFICE

2007 DEC -7 A 9:34

PHOENIX, ARIZONA

FH 9-18
FH 21-24, 26, 28, 30-36
FI 1-6, 25-36
FJ 1, 3, 5, 25-36
FK 15-22
HKR 1-3
T37N R5W



FH 9-18
FH 21-24, 26, 28, 30-36
FI 1-6, 25-36
FJ 1, 3, 5, 25-36
FK 15-22
HKR 1-3

All claims are 1500 x 600

Sides are E-W and ends are N-S

All locations, corners and end centers are 5' 2x2 wood posts with metal tags

Located by:

Patrick Hillard
Box 388
Kanab, Utah 84741

Mohave Co., Arizona
Sections 3-10, 16, 17, T37N, R5W
Gila Salt River Meridian

LOCATION NOTICE FOR LODE MINING CLAIM

NOTICE IS HEREBY GIVEN that the **FH 35** lode mining claim has been located by Patrick Hillard, whose current mailing address is P.O. Box 388, Kanab, UT, 84741.

The general course of this claim is WEST and it is situated in Mohave County, Arizona.

The claim is 1,500 feet in length and 600 feet in width. This claim runs from the location monument on which this location notice is posted approximately 10 feet in a(n) EAST direction to the EAST end line and 1,490 feet in a(n) WEST direction to the WEST end line. The claim is marked by six monuments, one at each corner and one at the center of each end line of the claim.

The location monument on which this notice is posted is situated within Section 5, T37N, R5W Gila Salt River Base and Meridian, Arizona, and this claim encompasses portions of the following quarter section(s), Section(s), Township(s) and Range(s), Gila Salt River Base and Meridian, Arizona:


NW SEC 5, NE SEC 6, T37N, R5W

The locality of this claim with reference to some natural object or permanent monument and additional information (if any) concerning its locality are as follows:

The SOUTHEAST corner of this claim is 420 feet South and 850 feet East from the SE corner, Section 31, T38N, R5W.

Dated and posted on the ground this 18 day of December, 2006.

LOCATOR


Patrick Hillard

PHOENIX, ARIZONA

2007 MAR 12 A 11:45

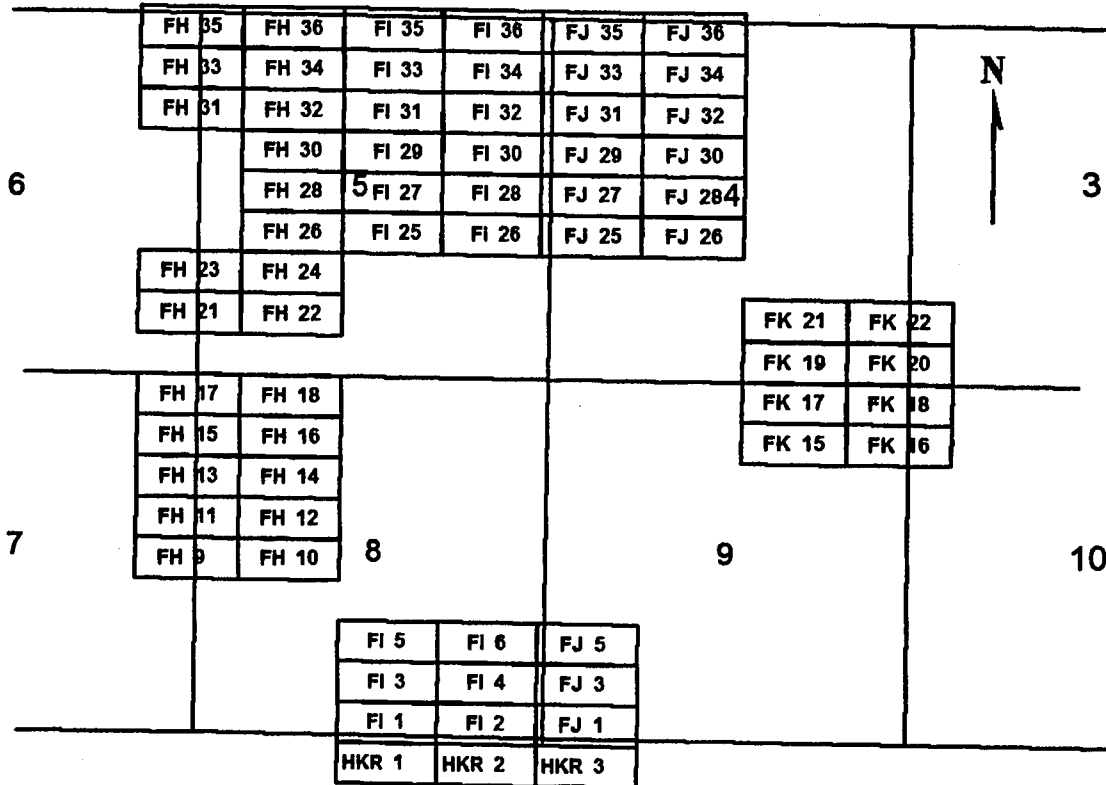
RECEIVED
B.L.M. AZ STATE OFFICE

Return to:

Judy M. Pratt
2182 So. Dover Way
Lakewood, CO 80227

AMC 380598

FH 9-18
 FH 21-24, 26, 28, 30-36
 FI 1-6, 25-36
 FJ 1, 3, 5, 25-36
 FK 15-22
 HKR 1-3
 T37N R5W



0 2,000 4,000
feet

FH 9-18
 FH 21-24, 26, 28, 30-36
 FI 1-6, 25-36
 FJ 1, 3, 5, 25-36
 FK 15-22
 HKR 1-3

Sides are E-W and ends are N-S

All locations, corners and end centers are 5' 2x2 wood posts with metal tags

Located by:

Patrick Hillard
 Box 388
 Kanab, Utah 84741

All claims are 1500 x 600

Mohave Co., Arizona
 Sections 3-10, 16, 17, T37N, R5W
 Gila Salt River Meridian

RECEIVED
 B.L.M. AZ STATE OFFICE
 2001 MAR 12 A 11:44
 PHOENIX, ARIZONA


AMC 380598



PAGE: 1 of 2 FEE # 2007102116

B: 7043 P: 858

OFFICIAL RECORDS
OF MOHAVE COUNTY
JOAN MCCALL,
COUNTY RECORDER



12/07/2007 11:08 AM Fee: \$14.00
DOC TYPE: AMDMINE
PAID BY: JUDY M PRATT

Return to: Patrick Hillard
Box 388
Kanab, UT 84741

AMENDED LOCATION NOTICE FOR LODE MINING CLAIM

This notice is to amend the location notice for the following claim: FH 36:
AMC380599, Mohave Co. Reference 2007023087, located on 18-Dec-2006.

NOTICE IS HEREBY GIVEN that the **FH 36** lode mining claim has been located by
Patrick Hillard, whose current mailing address is P.O. Box 388, Kanab, UT, 84741.

The general course of this claim is EAST and it is situated in Mohave County, Arizona.

The claim is 1,500 feet in length and 600 feet in width. This claim runs from the location
monument on which this location notice is posted approximately 10 feet in a(n) WEST
direction to the WEST end line and 1,490 feet in a(n) EAST direction to the EAST end
line. The claim is marked by six monuments, one at each corner and one at the center of
each end line of the claim.

The location monument on which this notice is posted is situated within Section 5, T37N,
R5W Gila Salt River Base and Meridian, Arizona, and this claim encompasses portions
of the following quarter section(s), Section(s), Township(s) and Range(s), Gila Salt River
Base and Meridian, Arizona:

NW SEC 5 T37N, R5W AND SW SEC 32 T38N, R5W

The locality of this claim with reference to some natural object or permanent monument
and additional information (if any) concerning its locality are as follows:

The SOUTHWEST corner of this claim is 420 feet South and
850 feet East from the SE corner, Section 31, T38N, R5W.

Amended this 1st day of November, 2007

Judy M Pratt
Judy M. Pratt, agent for Patrick Hillard

Amc 380599

RECEIVED
B.L.M. AZ STATE OFFICE

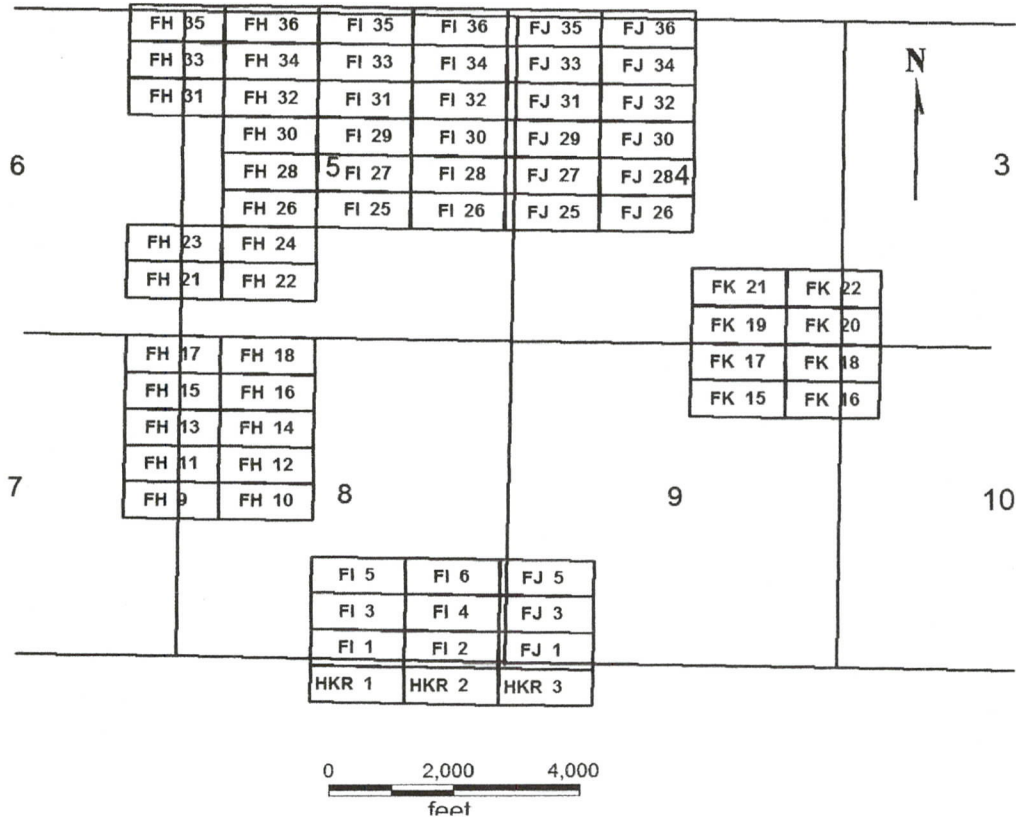
2008 FEB 28 A 10: 23

PHOENIX, ARIZONA

*Filed for
County Recordation*

FH 9-18
 FH 21-24, 26, 28, 30-36
 FI 1-6, 25-36
 FJ 1, 3, 5, 25-36
 FK 15-22
 HKR 1-3
 T37N R5W

859



FH 9-18
 FH 21-24, 26, 28, 30-36
 FI 1-6, 25-36
 FJ 1, 3, 5, 25-36
 FK 15-22
 HKR 1-3

All claims are 1500 x 600

Sides are E-W and ends are N-S

All locations, corners and end centers are 5' 2x2 wood posts with metal tags

Located by:

Patrick Hillard
 Box 388
 Kanab, Utah 84741

Mohave Co., Arizona
 Sections 3-10, 16, 17, T37N, R5W
 Gila Salt River Meridian

RECEIVED
B.L.M. AZ STATE OFFICE

2008 FEB 28 A 10:24

PHOENIX, ARIZONA

Return to: Patrick Hillard
Box 388
Kanab, UT 84741

AMENDED LOCATION NOTICE FOR LODE MINING CLAIM

This notice is to amend the location notice for the following claim: FH 36:
AMC380599, Mohave Co. Reference 2007023087, located on 18-Dec-2006.

NOTICE IS HEREBY GIVEN that the **FH 36** lode mining claim has been located by Patrick Hillard, whose current mailing address is P.O. Box 388, Kanab, UT, 84741.

The general course of this claim is EAST and it is situated in Mohave County, Arizona.

The claim is 1,500 feet in length and 600 feet in width. This claim runs from the location monument on which this location notice is posted approximately 10 feet in a(n) WEST direction to the WEST end line and 1,490 feet in a(n) EAST direction to the EAST end line. The claim is marked by six monuments, one at each corner and one at the center of each end line of the claim.

The location monument on which this notice is posted is situated within Section 5, T37N, R5W Gila Salt River Base and Meridian, Arizona, and this claim encompasses portions of the following quarter section(s), Section(s), Township(s) and Range(s), Gila Salt River Base and Meridian, Arizona:

NW SEC 5 T37N, R5W AND SW SEC 32 T38N, R5W

The locality of this claim with reference to some natural object or permanent monument and additional information (if any) concerning its locality are as follows:

The SOUTHWEST corner of this claim is 420 feet South and 850 feet East from the SE corner, Section 31, T38N, R5W.

Amended this 1st day of November, 2007

PHOENIX, ARIZONA
2007 DEC - 7 A 9:34
B.L.M. AZ STATE OFFICE
RECEIVED

Judy M. Pratt
Judy M. Pratt, agent for Patrick Hillard

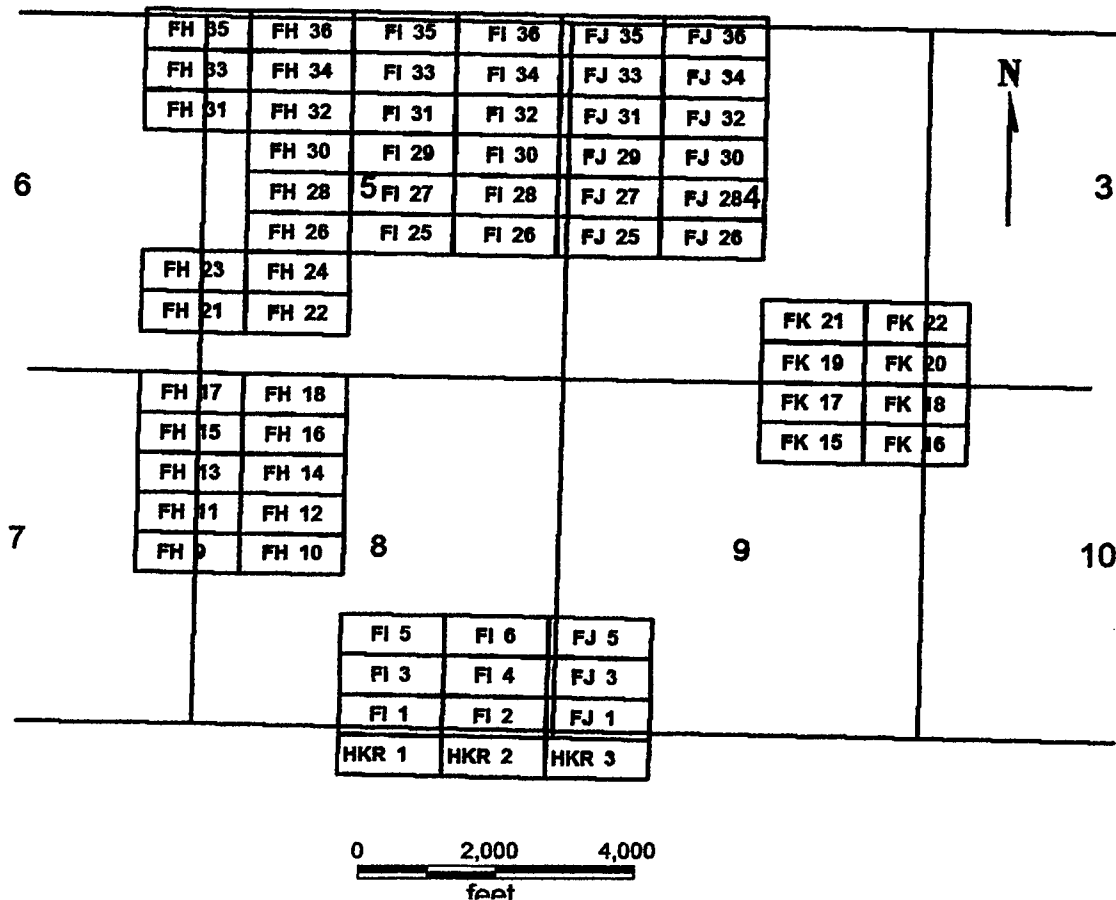
RE 5/22/08
ENTERED IN COMPUTER

RECEIVED
B.L.M. AZ STATE OFFICE

2007 DEC -7 A 9:34

PHOENIX, ARIZONA

FH 9-18
FH 21-24, 26, 28, 30-36
FI 1-6, 25-36
FJ 1, 3, 5, 25-36
FK 15-22
HKR 1-3
T37N R5W



FH 9-18
FH 21-24, 26, 28, 30-36
FI 1-6, 25-36
FJ 1, 3, 5, 25-36
FK 15-22
HKR 1-3

All claims are 1500 x 600

Sides are E-W and ends are N-S

All locations, corners and end centers are 5' 2x2 wood posts with metal tags

Located by:

Patrick Hillard
Box 388
Kanab, Utah 84741

Mohave Co., Arizona
Sections 3-10, 16, 17, T37N, R5W
Gila Salt River Meridian

LOCATION NOTICE FOR LODE MINING CLAIM

NOTICE IS HEREBY GIVEN that the **FH 36** lode mining claim has been located by Patrick Hillard, whose current mailing address is P.O. Box 388, Kanab, UT, 84741.

The general course of this claim is EAST and it is situated in Mohave County, Arizona.

The claim is 1,500 feet in length and 600 feet in width. This claim runs from the location monument on which this location notice is posted approximately 10 feet in a(n) WEST direction to the WEST end line and 1,490 feet in a(n) EAST direction to the EAST end line. The claim is marked by six monuments, one at each corner and one at the center of each end line of the claim.

The location monument on which this notice is posted is situated within Section 5, T37N, R5W Gila Salt River Base and Meridian, Arizona, and this claim encompasses portions of the following quarter section(s), Section(s), Township(s) and Range(s), Gila Salt River Base and Meridian, Arizona:


NW SEC 5, T37N, R5W

The locality of this claim with reference to some natural object or permanent monument and additional information (if any) concerning its locality are as follows:

The SOUTHWEST corner of this claim is 420 feet South and 850 feet East from the SE corner, Section 31, T38N, R5W.

Dated and posted on the ground this 18 day of December, 2006.

LOCATOR


Patrick Hillard

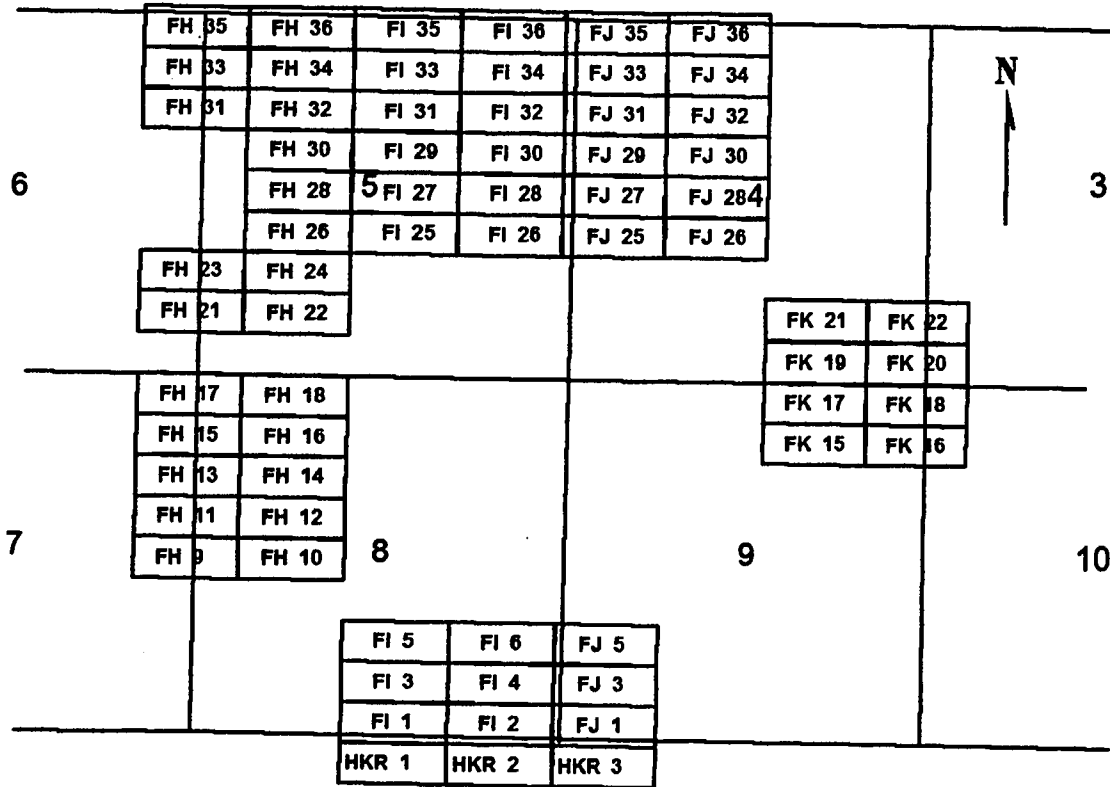
RECEIVED
B.L.M. AZ STATE OFFICE
2007 MAR 12 A 11:44
PHOENIX, ARIZONA

Return to:

Judy M. Pratt
2182 So. Dover Way
Lakewood, CO 80227

ANC 380599

FH 9-18
FH 21-24, 26, 28, 30-36
FI 1-6, 25-36
FJ 1, 3, 5, 25-36
FK 15-22
HKR 1-3
T37N R5W



0 2,000 4,000
 feet

FH 9-18
FH 21-24, 26, 28, 30-36
FI 1-6, 25-36
FJ 1, 3, 5, 25-36
FK 15-22
HKR 1-3

Sides are E-W and ends are N-S

All locations, corners and end centers are 5' 2x2 wood posts with metal tags

Located by:

Patrick Hillard
 Box 388
 Kanab, Utah 84741

All claims are 1500 x 600

Mohave Co., Arizona
 Sections 3-10, 16, 17, T37N, R5W
 Gila Salt River Meridian

RECEIVED
 B.L.M. AZ STATE OFFICE
 2007 MAR 12 A 11:44
 PHOENIX, ARIZONA

AMC 380599



PAGE: 1 of 2 FEE # 2007102117

B: 7043 P: 860

OFFICIAL RECORDS
OF MOHAVE COUNTY
JOAN MCCALL,
COUNTY RECORDER



12/07/2007 11:08 AM Fee: \$14.00
DOC TYPE: AMDMINE
PAID BY: JUDY M PRATT

Return to: Patrick Hillard
Box 388
Kanab, UT 84741

AMENDED LOCATION NOTICE FOR LODE MINING CLAIM

This notice is to amend the location notice for the following claim: FI 1: AMC380600,
Mohave Co. Reference 2007023088, located on 19-Dec-2006.

NOTICE IS HEREBY GIVEN that the **FI 1** lode mining claim has been located by
Patrick Hillard, whose current mailing address is P.O. Box 388, Kanab, UT, 84741.

The general course of this claim is WEST and it is situated in Mohave County, Arizona.

The claim is 1,500 feet in length and 600 feet in width. This claim runs from the location
monument on which this location notice is posted approximately 10 feet in a(n) EAST
direction to the EAST end line and 1,490 feet in a(n) WEST direction to the WEST end
line. The claim is marked by six monuments, one at each corner and one at the center of
each end line of the claim.

The location monument on which this notice is posted is situated within Section 8, T37N,
R5W Gila Salt River Base and Meridian, Arizona, and this claim encompasses portions
of the following quarter section(s), Section(s), Township(s) and Range(s), Gila Salt River
Base and Meridian, Arizona:

SW AND SE SEC 8 AND NE AND NW SEC 17, T37N, R5W

The locality of this claim with reference to some natural object or permanent monument
and additional information (if any) concerning its locality are as follows:

The SOUTHEAST corner of this claim is 10620 feet South and
3850 feet East from the SE corner, Section 31, T38N, R5W.

Amended this 1st day of November, 2007

Judy M Pratt
Judy M. Pratt, agent for Patrick Hillard

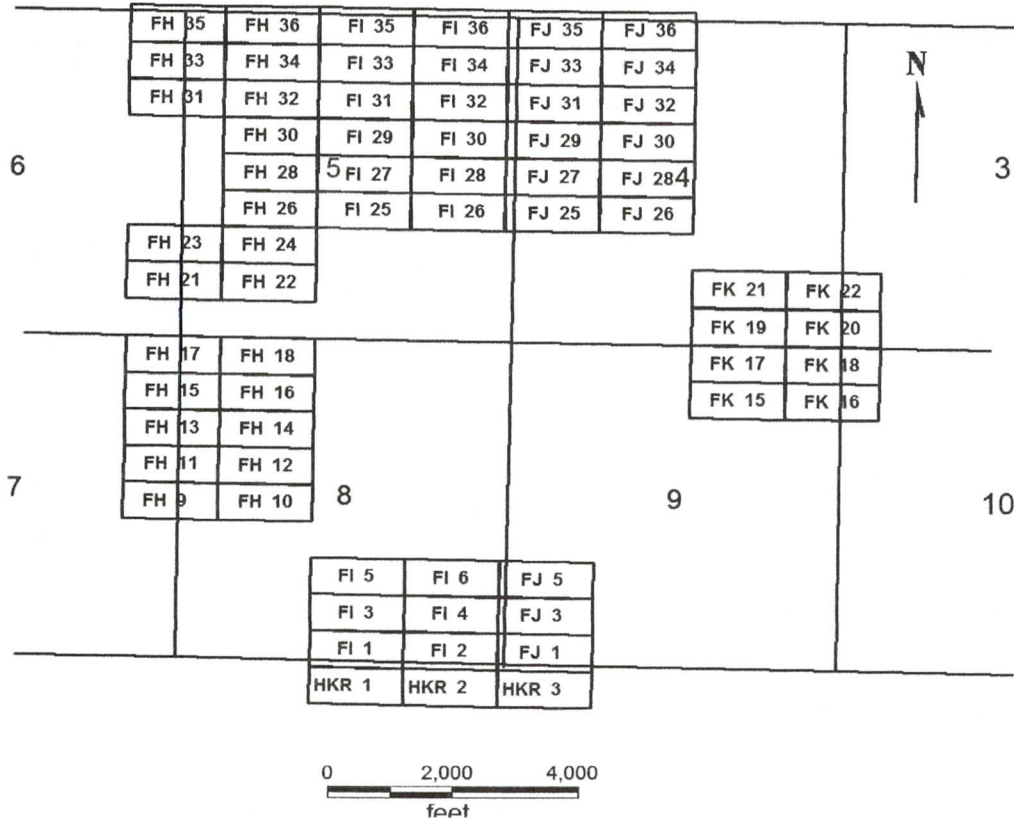
AMC 380600

RECEIVED
B.L.M. AZ STATE OFFICE
2008 FEB 28 A 10: 24
PHOENIX, ARIZONA

*Filed for
County Recorder*

FH 9-18
 FH 21-24, 26, 28, 30-36
 FI 1-6, 25-36
 FJ 1, 3, 5, 25-36
 FK 15-22
 HKR 1-3
 T37N R5W

861



FH 9-18
 FH 21-24, 26, 28, 30-36
 FI 1-6, 25-36
 FJ 1, 3, 5, 25-36
 FK 15-22
 HKR 1-3

All claims are 1500 x 600

Sides are E-W and ends are N-S

All locations, corners and end centers are 5' 2x2 wood posts with metal tags

Located by:

Patrick Hillard
 Box 388
 Kanab, Utah 84741

Mohave Co., Arizona
 Sections 3-10, 16, 17, T37N, R5W
 Gila Salt River Meridian

RECEIVED
 B.L.M. AZ STATE OFFICE
 2008 FEB 28 A 10 28
 PHOENIX, ARIZONA

Return to: Patrick Hillard
Box 388
Kanab, UT 84741

AMENDED LOCATION NOTICE FOR LODE MINING CLAIM

This notice is to amend the location notice for the following claim: FI 1: AMC380600, Mohave Co. Reference 2007023088, located on 19-Dec-2006.

NOTICE IS HEREBY GIVEN that the **FI 1** lode mining claim has been located by Patrick Hillard, whose current mailing address is P.O. Box 388, Kanab, UT, 84741.

The general course of this claim is WEST and it is situated in Mohave County, Arizona.

The claim is 1,500 feet in length and 600 feet in width. This claim runs from the location monument on which this location notice is posted approximately 10 feet in a(n) EAST direction to the EAST end line and 1,490 feet in a(n) WEST direction to the WEST end line. The claim is marked by six monuments, one at each corner and one at the center of each end line of the claim.

The location monument on which this notice is posted is situated within Section 8, T37N, R5W Gila Salt River Base and Meridian, Arizona, and this claim encompasses portions of the following quarter section(s), Section(s), Township(s) and Range(s), Gila Salt River Base and Meridian, Arizona:

SW AND SE SEC 8 AND NE AND NW SEC 17, T37N, R5W

The locality of this claim with reference to some natural object or permanent monument and additional information (if any) concerning its locality are as follows:

The SOUTHEAST corner of this claim is 10620 feet South and 3850 feet East from the SE corner, Section 31, T38N, R5W.

Amended this 1st day of November, 2007

PHOENIX, ARIZONA

2007 DEC - 7 A 9:35

RECEIVED
B.L.M. AZ STATE OFFICE

Judy M. Pratt
Judy M. Pratt, agent for Patrick Hillard

ENTERED IN RECORDS

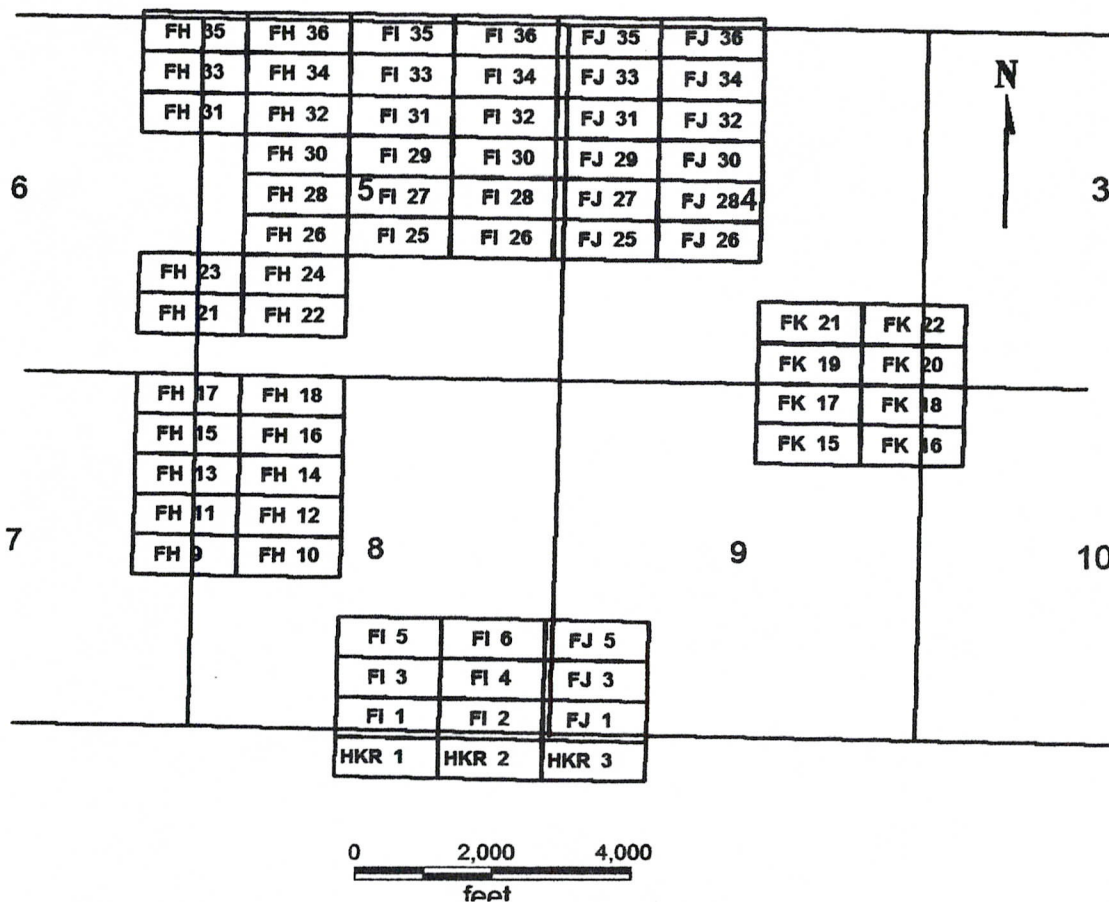
RE 5/22/08

RECEIVED
B.L.M. AZ STATE OFFICE

2007 DEC -7 A 9:36

PHOENIX, ARIZONA

FH 9-18
FH 21-24, 26, 28, 30-36
FI 1-6, 25-36
FJ 1, 3, 5, 25-36
FK 15-22
HKR 1-3
T37N R5W



FH 9-18
FH 21-24, 26, 28, 30-36
FI 1-6, 25-36
FJ 1, 3, 5, 25-36
FK 15-22
HKR 1-3

All claims are 1500 x 600

Sides are E-W and ends are N-S

All locations, corners and end centers are 5' 2x2 wood posts with metal tags

Located by:

Patrick Hillard
Box 388
Kanab, Utah 84741

Mohave Co., Arizona
Sections 3-10, 16, 17, T37N, R5W
Gila Salt River Meridian

LOCATION NOTICE FOR LODE MINING CLAIM

NOTICE IS HEREBY GIVEN that the **FI 1** lode mining claim has been located by Patrick Hillard, whose current mailing address is P.O. Box 388, Kanab, UT, 84741.

The general course of this claim is WEST and it is situated in Mohave County, Arizona.

The claim is 1,500 feet in length and 600 feet in width. This claim runs from the location monument on which this location notice is posted approximately 10 feet in a(n) EAST direction to the EAST end line and 1,490 feet in a(n) WEST direction to the WEST end line. The claim is marked by six monuments, one at each corner and one at the center of each end line of the claim.

The location monument on which this notice is posted is situated within Section 8, T37N, R5W Gila Salt River Base and Meridian, Arizona, and this claim encompasses portions of the following quarter section(s), Section(s), Township(s) and Range(s), Gila Salt River Base and Meridian, Arizona:

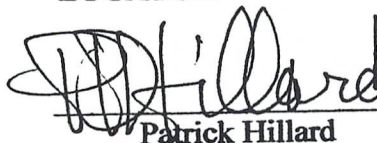
SW AND SE SEC 8, T37N, R5W

The locality of this claim with reference to some natural object or permanent monument and additional information (if any) concerning its locality are as follows:

The SOUTHEAST corner of this claim is 10620 feet South and 3850 feet East from the SE corner, Section 31, T38N, R5W.

Dated and posted on the ground this 19 day of December, 2006.

LOCATOR



Patrick Hillard

Return to:

Judy M. Pratt
2182 So. Dover Way
Lakewood, CO 80227

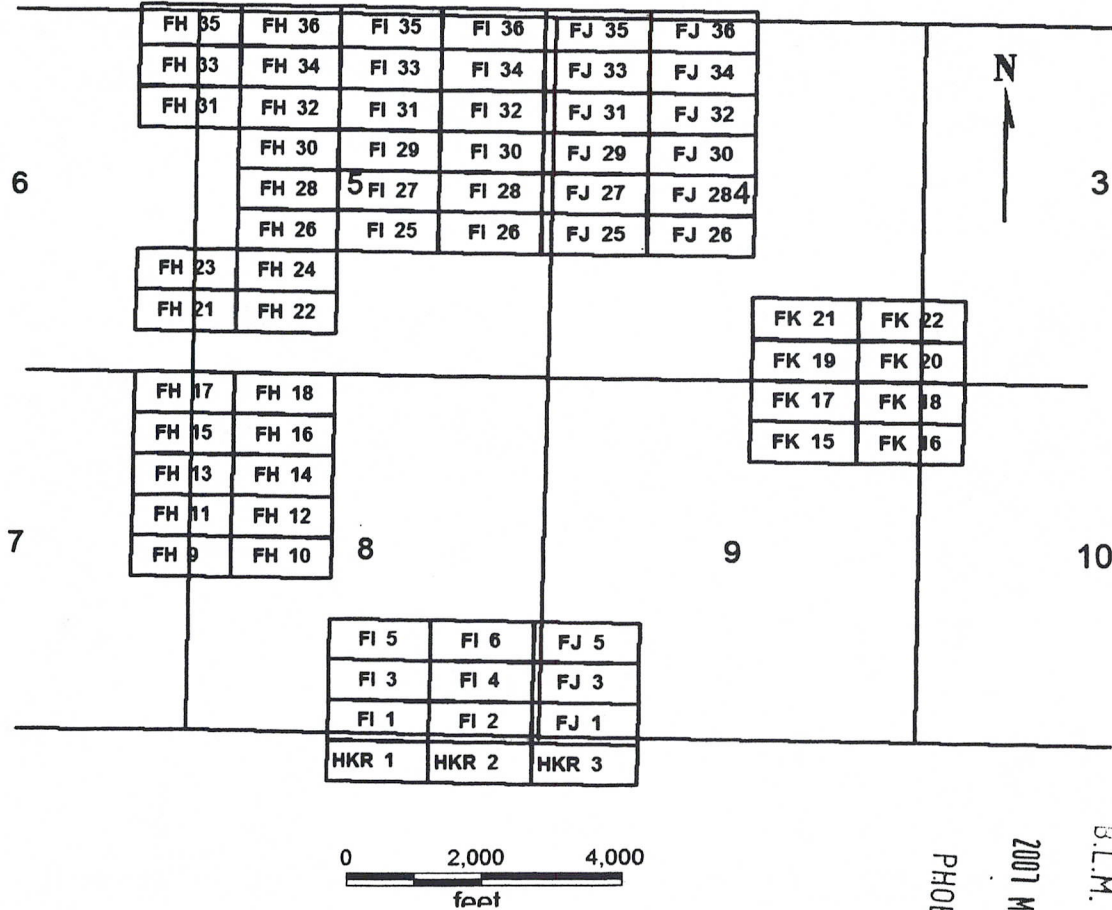
PHOENIX, ARIZONA

2007 MAR 12 A 11:44

RECEIVED
B.L.M. AZ STATE OFFICE

ANC 380600

FH 9-18
FH 21-24, 26, 28, 30-36
FI 1-6, 25-36
FJ 1, 3, 5, 25-36
FK 15-22
HKR 1-3
T37N R5W



FH 9-18
FH 21-24, 26, 28, 30-36
FI 1-6, 25-36
FJ 1, 3, 5, 25-36
FK 15-22
HKR 1-3

Sides are E-W and ends are N-S

All locations, corners and end centers are 5' 2x2 wood posts with metal tags

Located by:

Patrick Hillard
 Box 388
 Kanab, Utah 84741

All claims are 1500 x 600

Mohave Co., Arizona
 Sections 3-10, 16, 17, T37N, R5W
 Gila Salt River Meridian

RECEIVED
 B.L.M. AZ STATE OFFICE
 2007 MAR 12 A 11:44
 PHOENIX, ARIZONA

ANC 380600



PAGE: 1 of 2 FEE # 2007102118

B: 7043 P: 862

OFFICIAL RECORDS
OF MOHAVE COUNTY
JOAN MCCALL,
COUNTY RECORDER



12/07/2007 11:08 AM Fee: \$14.00
DOC TYPE: AMDMINE
PAID BY: JUDY M PRATT

Return to: Patrick Hillard
Box 388
Kanab, UT 84741

AMENDED LOCATION NOTICE FOR LODE MINING CLAIM

This notice is to amend the location notice for the following claim: FI 2: AMC380601, Mohave Co. Reference 2007023089, located on 19-Dec-2006.

NOTICE IS HEREBY GIVEN that the **FI 2** lode mining claim has been located by Patrick Hillard, whose current mailing address is P.O. Box 388, Kanab, UT, 84741.

The general course of this claim is EAST and it is situated in Mohave County, Arizona.

The claim is 1,500 feet in length and 600 feet in width. This claim runs from the location monument on which this location notice is posted approximately 10 feet in a(n) WEST direction to the WEST end line and 1,490 feet in a(n) EAST direction to the EAST end line. The claim is marked by six monuments, one at each corner and one at the center of each end line of the claim.

The location monument on which this notice is posted is situated within Section 8, T37N, R5W Gila Salt River Base and Meridian, Arizona, and this claim encompasses portions of the following quarter section(s), Section(s), Township(s) and Range(s), Gila Salt River Base and Meridian, Arizona:

SE SEC 8 AND NE SEC 17, T37N, R5W

The locality of this claim with reference to some natural object or permanent monument and additional information (if any) concerning its locality are as follows:

The SOUTHWEST corner of this claim is 10620 feet South and 3850 feet East from the SE corner, Section 31, T38N, R5W.

Amended this 1st day of November, 2007

Judy M Pratt
Judy M. Pratt, Agent for Patrick Hillard

RECEIVED
B.L.M. AZ STATE OFFICE

2008 FEB 28 A 10:24

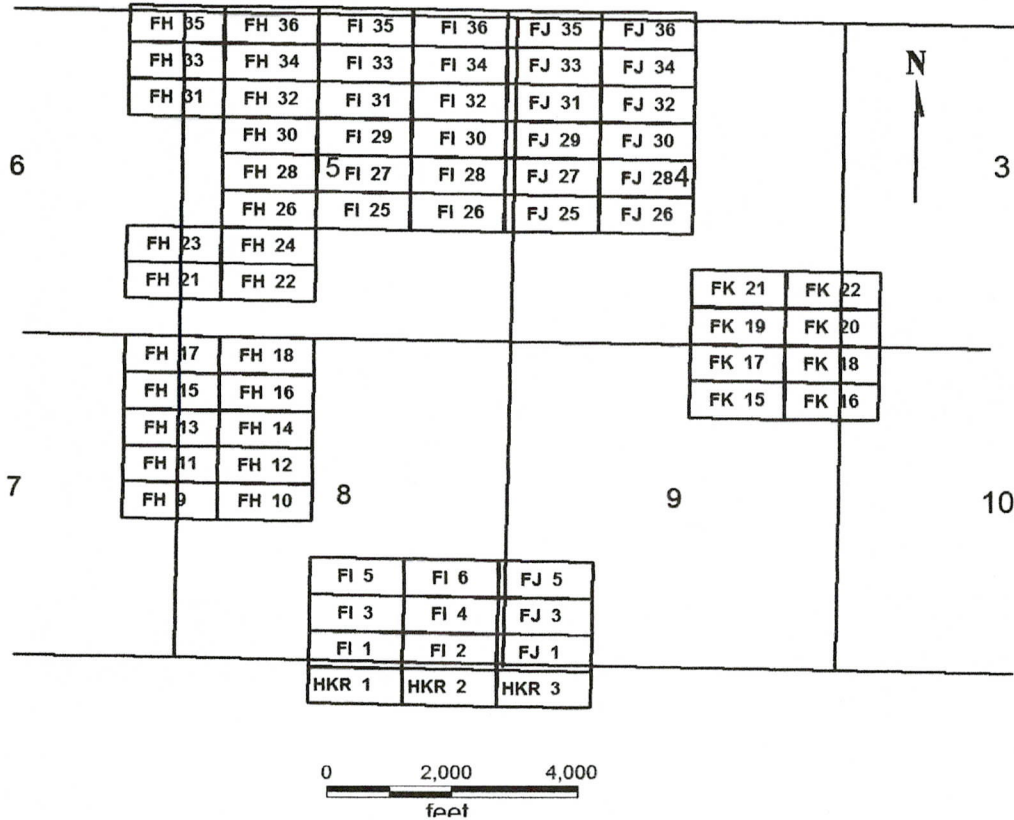
PHOENIX, ARIZONA

Filed for
County Recorder

AMC 380601

FH 9-18
 FH 21-24, 26, 28, 30-36
 FI 1-6, 25-36
 FJ 1, 3, 5, 25-36
 FK 15-22
 HKR 1-3
 T37N R5W

863



FH 9-18
 FH 21-24, 26, 28, 30-36
 FI 1-6, 25-36
 FJ 1, 3, 5, 25-36
 FK 15-22
 HKR 1-3

All claims are 1500 x 600

Sides are E-W and ends are N-S

All locations, corners and end centers are 5' 2x2 wood posts with metal tags

Located by:

Patrick Hillard
 Box 388
 Kanab, Utah 84741

Mohave Co., Arizona
 Sections 3-10, 16, 17, T37N, R5W
 Gila Salt River Meridian

RECEIVED
B.L.M. AZ STATE OFFICE

2008 FEB 28 A 10: 24

PHOENIX, ARIZONA

Return to: Patrick Hillard
Box 388
Kanab, UT 84741

AMENDED LOCATION NOTICE FOR LODE MINING CLAIM

This notice is to amend the location notice for the following claim: FI 2: AMC380601, Mohave Co. Reference 2007023089, located on 19-Dec-2006.

NOTICE IS HEREBY GIVEN that the **FI 2** lode mining claim has been located by Patrick Hillard, whose current mailing address is P.O. Box 388, Kanab, UT, 84741.

The general course of this claim is EAST and it is situated in Mohave County, Arizona.

The claim is 1,500 feet in length and 600 feet in width. This claim runs from the location monument on which this location notice is posted approximately 10 feet in a(n) WEST direction to the WEST end line and 1,490 feet in a(n) EAST direction to the EAST end line. The claim is marked by six monuments, one at each corner and one at the center of each end line of the claim.

The location monument on which this notice is posted is situated within Section 8, T37N, R5W Gila Salt River Base and Meridian, Arizona, and this claim encompasses portions of the following quarter section(s), Section(s), Township(s) and Range(s), Gila Salt River Base and Meridian, Arizona:

SE SEC 8 AND NE SEC 17, T37N, R5W

The locality of this claim with reference to some natural object or permanent monument and additional information (if any) concerning its locality are as follows:

The SOUTHWEST corner of this claim is 10620 feet South and 3850 feet East from the SE corner, Section 31, T38N, R5W.

Amended this 1st day of November, 2007

PHOENIX, ARIZONA

2007 DEC - 7 A 9:36

RECEIVED
B.L.M. AZ STATE OFFICE

Judy M. Pratt
Judy M. Pratt, agent for Patrick Hillard

RE 5/22/08

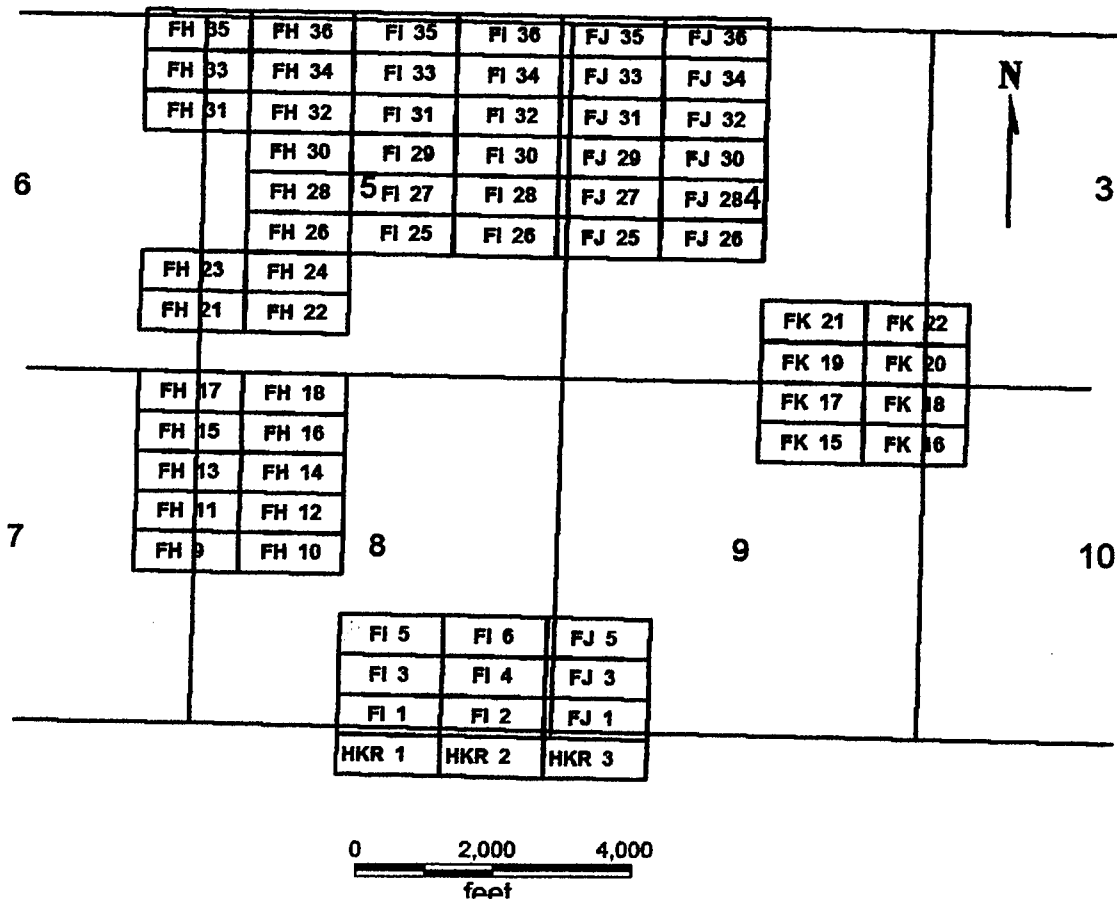
ENTERED IN COMPUTER

RECEIVED
B.L.M. AZ STATE OFFICE

2007 DEC -7 A 9:36

PHOENIX, ARIZONA

FH 9-18
FH 21-24, 26, 28, 30-36
FI 1-6, 25-36
FJ 1, 3, 5, 25-36
FK 15-22
HKR 1-3
T37N R5W



FH 9-18
FH 21-24, 26, 28, 30-36
FI 1-6, 25-36
FJ 1, 3, 5, 25-36
FK 15-22
HKR 1-3

All claims are 1500 x 600

Sides are E-W and ends are N-S

All locations, corners and end centers are 5' 2x2 wood posts with metal tags

Located by:

Patrick Hillard
Box 388
Kanab, Utah 84741

Mohave Co., Arizona
Sections 3-10, 16, 17, T37N, R5W
Gila Salt River Meridian

LOCATION NOTICE FOR LODE MINING CLAIM

NOTICE IS HEREBY GIVEN that the **FI 2** lode mining claim has been located by Patrick Hillard, whose current mailing address is P.O. Box 388, Kanab, UT, 84741.

The general course of this claim is EAST and it is situated in Mohave County, Arizona.

The claim is 1,500 feet in length and 600 feet in width. This claim runs from the location monument on which this location notice is posted approximately 10 feet in a(n) WEST direction to the WEST end line and 1,490 feet in a(n) EAST direction to the EAST end line. The claim is marked by six monuments, one at each corner and one at the center of each end line of the claim.

The location monument on which this notice is posted is situated within Section 8, T37N, R5W Gila Salt River Base and Meridian, Arizona, and this claim encompasses portions of the following quarter section(s), Section(s), Township(s) and Range(s), Gila Salt River Base and Meridian, Arizona:

SE SEC 8, T37N, R5W

The locality of this claim with reference to some natural object or permanent monument and additional information (if any) concerning its locality are as follows:

The SOUTHWEST corner of this claim is 10620 feet South and 3850 feet East from the SE corner, Section 31, T38N, R5W.

Dated and posted on the ground this 19 day of December, 2006.

LOCATOR


Patrick Hillard

PHOENIX, ARIZONA

2007 MAR 12 A 11:44

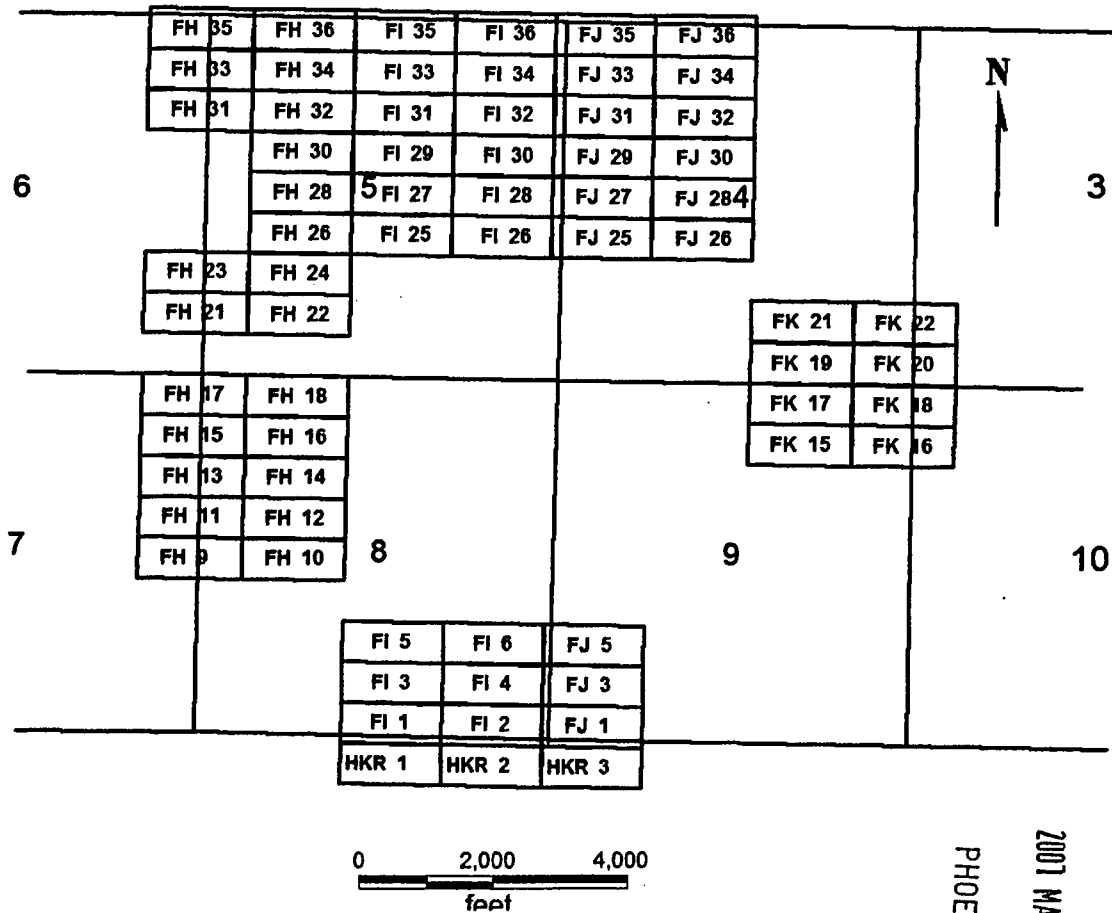
RECEIVED
B.L.M. AZ STATE OFFICE

Return to:

Judy M. Pratt
2182 So. Dover Way
Lakewood, CO 80227

AMC 380601

FH 9-18
 FH 21-24, 26, 28, 30-36
 FI 1-6, 25-36
 FJ 1, 3, 5, 25-36
 FK 15-22
 HKR 1-3
 T37N R5W



FH 9-18
 FH 21-24, 26, 28, 30-36
 FI 1-6, 25-36
 FJ 1, 3, 5, 25-36
 FK 15-22
 HKR 1-3

Sides are E-W and ends are N-S

All locations, corners and end centers are 5' 2x2 wood posts with metal tags

Located by:

Patrick Hillard
 Box 388
 Kanab, Utah 84741

All claims are 1500 x 600

Mohave Co., Arizona
 Sections 3-10, 16, 17, T37N, R5W
 Gila Salt River Meridian

RECEIVED
 B.L.M. AZ STATE OFFICE
 2001 MAR 12 A 11:44
 PHOENIX, ARIZONA

AMC 380601

LOCATION NOTICE FOR LODE MINING CLAIM

NOTICE IS HEREBY GIVEN that the **FI 3** lode mining claim has been located by Patrick Hillard, whose current mailing address is P.O. Box 388, Kanab, UT, 84741.

The general course of this claim is WEST and it is situated in Mohave County, Arizona.

The claim is 1,500 feet in length and 600 feet in width. This claim runs from the location monument on which this location notice is posted approximately 10 feet in a(n) EAST direction to the EAST end line and 1,490 feet in a(n) WEST direction to the WEST end line. The claim is marked by six monuments, one at each corner and one at the center of each end line of the claim.

The location monument on which this notice is posted is situated within Section 8, T37N, R5W Gila Salt River Base and Meridian, Arizona, and this claim encompasses portions of the following quarter section(s), Section(s), Township(s) and Range(s), Gila Salt River Base and Meridian, Arizona:

SW AND SE SEC 8, T37N, R5W

The locality of this claim with reference to some natural object or permanent monument and additional information (if any) concerning its locality are as follows:

The SOUTHEAST corner of this claim is 10020 feet South and 3850 feet East from the SE corner, Section 31, T38N, R5W.

Dated and posted on the ground this 19 day of December, 2006.

LOCATOR



Patrick Hillard

PHOENIX, ARIZONA

2007 MAR 12 A 11:44

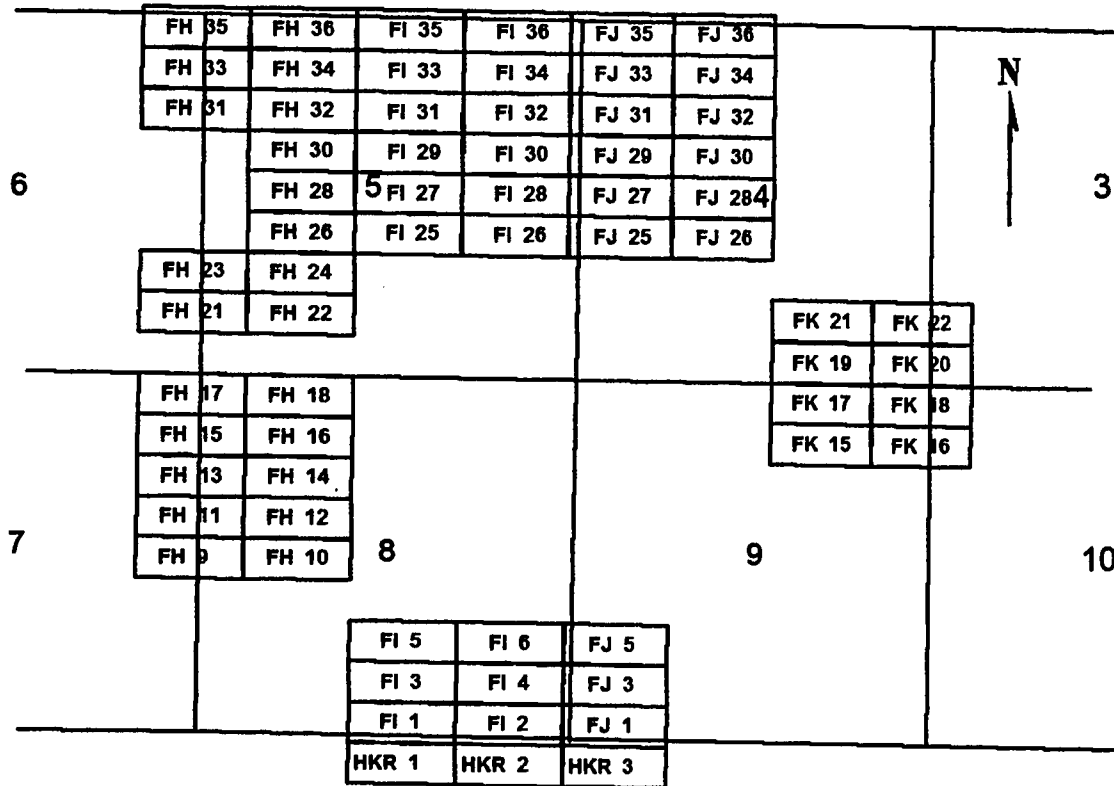
RECEIVED
B.L.M. AZ STATE OFFICE

Return to:

Judy M. Pratt
2182 So. Dover Way
Lakewood, CO 80227

ANC 380602

FH 9-18
FH 21-24, 26, 28, 30-36
FI 1-6, 25-36
FJ 1, 3, 5, 25-36
FK 15-22
HKR 1-3
T37N R5W



0 2,000 4,000
feet

FH 9-18
FH 21-24, 26, 28, 30-36
FI 1-6, 25-36
FJ 1, 3, 5, 25-36
FK 15-22
HKR 1-3

Sides are E-W and ends are N-S

All locations, corners and end centers are 5' 2x2 wood posts with metal tags

Located by:

Patrick Hillard
 Box 388
 Kanab, Utah 84741

All claims are 1500 x 600

Mohave Co., Arizona
 Sections 3-10, 16, 17, T37N, R5W
 Gila Salt River Meridian

RECEIVED
 B.L.M. AZ STATE OFFICE
 2007 MAR 12 A 11:44
 PHOENIX, ARIZONA

AMC 380602

LOCATION NOTICE FOR LODE MINING CLAIM

NOTICE IS HEREBY GIVEN that the **FI 4** lode mining claim has been located by Patrick Hillard, whose current mailing address is P.O. Box 388, Kanab, UT, 84741.

The general course of this claim is EAST and it is situated in Mohave County, Arizona.

The claim is 1,500 feet in length and 600 feet in width. This claim runs from the location monument on which this location notice is posted approximately 10 feet in a(n) WEST direction to the WEST end line and 1,490 feet in a(n) EAST direction to the EAST end line. The claim is marked by six monuments, one at each corner and one at the center of each end line of the claim.

The location monument on which this notice is posted is situated within Section 8, T37N, R5W Gila Salt River Base and Meridian, Arizona, and this claim encompasses portions of the following quarter section(s), Section(s), Township(s) and Range(s), Gila Salt River Base and Meridian, Arizona:

SE SEC 8, T37N, R5W

The locality of this claim with reference to some natural object or permanent monument and additional information (if any) concerning its locality are as follows:

The SOUTHWEST corner of this claim is 10020 feet South and 3850 feet East from the SE corner, Section 31, T38N, R5W.

Dated and posted on the ground this 19 day of December, 2006.

LOCATOR


Patrick Hillard

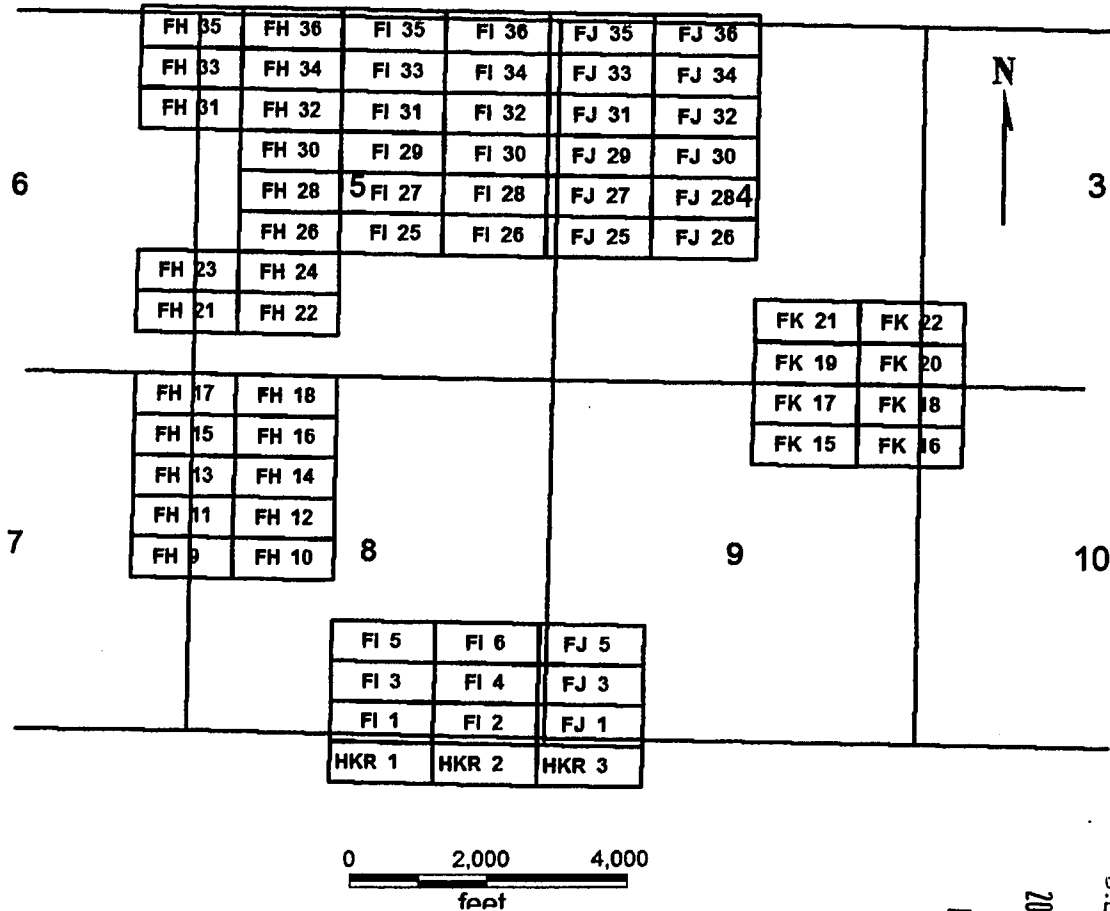
RECEIVED
B.L.M. AZ STATE OFFICE
2007 MAR 12 A 11:44
PHOENIX, ARIZONA

Return to:

Judy M. Pratt
2182 So. Dover Way
Lakewood, CO 80227

AMC 380603

FH 9-18
FH 21-24, 26, 28, 30-36
FI 1-6, 25-36
FJ 1, 3, 5, 25-36
FK 15-22
HKR 1-3
T37N R5W



FH 9-18
FH 21-24, 26, 28, 30-36
FI 1-6, 25-36
FJ 1, 3, 5, 25-36
FK 15-22
HKR 1-3

Sides are E-W and ends are N-S

All locations, corners and end centers are 5' 2x2 wood posts with metal tags

Located by:

Patrick Hillard
 Box 388
 Kanab, Utah 84741

All claims are 1500 x 600

Mohave Co., Arizona
 Sections 3-10, 16, 17, T37N, R5W
 Gila Salt River Meridian

PHOENIX, ARIZONA

2007 MAR 12 A 11:44

RECEIVED
 B.L.M. AZ STATE OFFICE

ANC 380603

LOCATION NOTICE FOR LODE MINING CLAIM

NOTICE IS HEREBY GIVEN that the **FI 5** lode mining claim has been located by Patrick Hillard, whose current mailing address is P.O. Box 388, Kanab, UT, 84741.

The general course of this claim is WEST and it is situated in Mohave County, Arizona.

The claim is 1,500 feet in length and 600 feet in width. This claim runs from the location monument on which this location notice is posted approximately 10 feet in a(n) EAST direction to the EAST end line and 1,490 feet in a(n) WEST direction to the WEST end line. The claim is marked by six monuments, one at each corner and one at the center of each end line of the claim.

The location monument on which this notice is posted is situated within Section 8, T37N, R5W Gila Salt River Base and Meridian, Arizona, and this claim encompasses portions of the following quarter section(s), Section(s), Township(s) and Range(s), Gila Salt River Base and Meridian, Arizona:

SW AND SE SEC 8, T37N, R5W

The locality of this claim with reference to some natural object or permanent monument and additional information (if any) concerning its locality are as follows:

The SOUTHEAST corner of this claim is 9420 feet South and 3850 feet East from the SE corner, Section 31, T38N, R5W.

Dated and posted on the ground this 19 day of December, 2006.

LOCATOR


Patrick Hillard

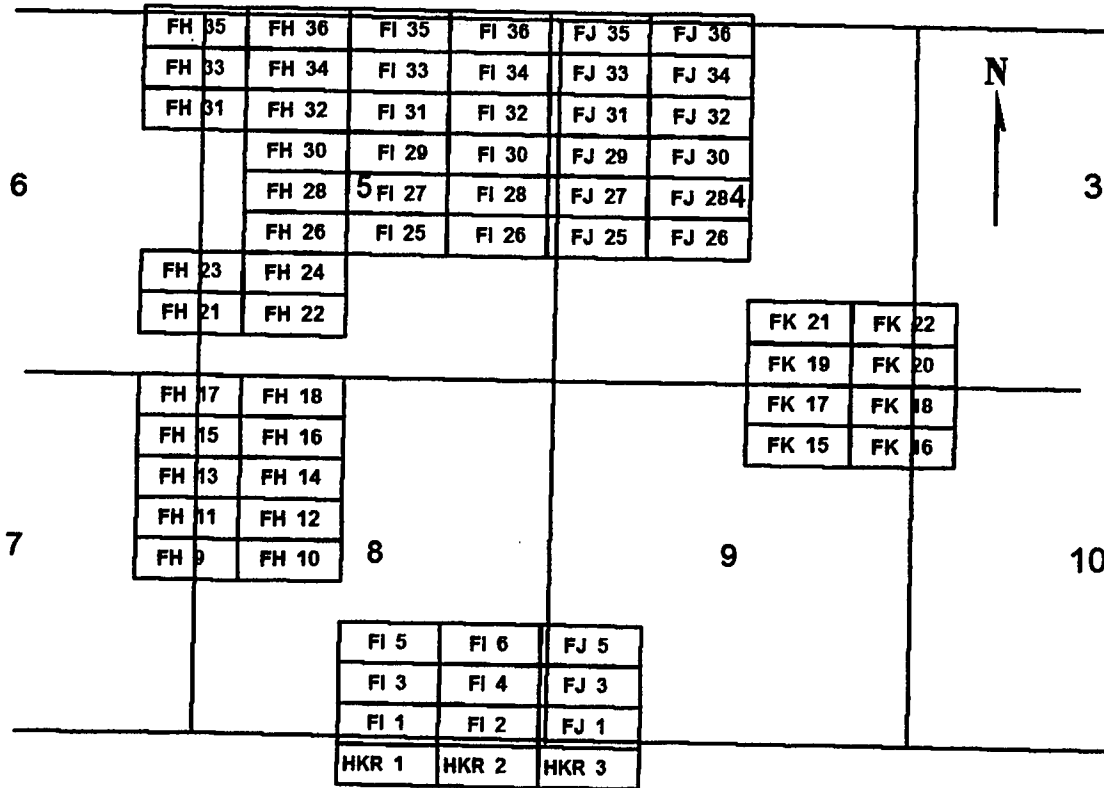
RECEIVED
B.L.M. AZ STATE OFFICE
2007 MAR 12 A 11:44
PHOENIX, ARIZONA

Return to:

Judy M. Pratt
2182 So. Dover Way
Lakewood, CO 80227

ANL 380604

FH 9-18
 FH 21-24, 26, 28, 30-36
 FI 1-6, 25-36
 FJ 1, 3, 5, 25-36
 FK 15-22
 HKR 1-3
 T37N R5W



0 2,000 4,000
feet

FH 9-18
 FH 21-24, 26, 28, 30-36
 FI 1-6, 25-36
 FJ 1, 3, 5, 25-36
 FK 15-22
 HKR 1-3

Sides are E-W and ends are N-S

All locations, corners and end centers are 5' 2x2 wood posts with metal tags

Located by:

Patrick Hillard
 Box 388
 Kanab, Utah 84741

All claims are 1500 x 600

Mohave Co., Arizona
 Sections 3-10, 16, 17, T37N, R5W
 Gila Salt River Meridian

RECEIVED
 B.L.M. AZ STATE OFFICE
 2007 MAR 12 A 11:44
 PHOENIX, ARIZONA

ANC 380604

LOCATION NOTICE FOR LODE MINING CLAIM

NOTICE IS HEREBY GIVEN that the **FI 6** lode mining claim has been located by Patrick Hillard, whose current mailing address is P.O. Box 388, Kanab, UT, 84741.

The general course of this claim is EAST and it is situated in Mohave County, Arizona.

The claim is 1,500 feet in length and 600 feet in width. This claim runs from the location monument on which this location notice is posted approximately 10 feet in a(n) WEST direction to the WEST end line and 1,490 feet in a(n) EAST direction to the EAST end line. The claim is marked by six monuments, one at each corner and one at the center of each end line of the claim.

The location monument on which this notice is posted is situated within Section 8, T37N, R5W Gila Salt River Base and Meridian, Arizona, and this claim encompasses portions of the following quarter section(s), Section(s), Township(s) and Range(s), Gila Salt River Base and Meridian, Arizona:


SE SEC 8, T37N, R5W

The locality of this claim with reference to some natural object or permanent monument and additional information (if any) concerning its locality are as follows:

The SOUTHWEST corner of this claim is 9420 feet South and 3850 feet East from the SE corner, Section 31, T38N, R5W.

Dated and posted on the ground this 19 day of December, 2006.

LOCATOR


Patrick Hillard

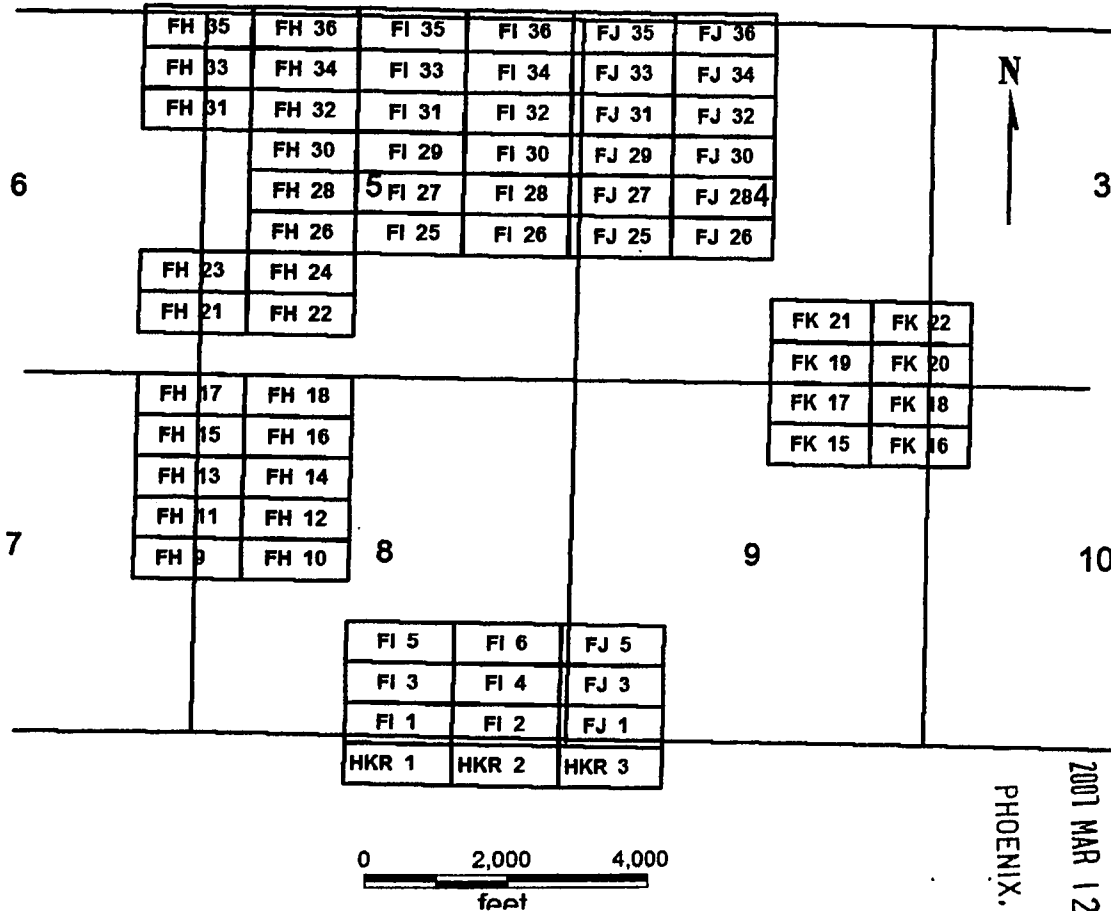
RECEIVED
B.L.M. AZ STATE OFFICE
2007 MAR 12 A 11:43
PHOENIX, ARIZONA

Return to:

Judy M. Pratt
2182 So. Dover Way
Lakewood, CO 80227

AMC 380605

FH 9-18
 FH 21-24, 26, 28, 30-36
 FI 1-6, 25-36
 FJ 1, 3, 5, 25-36
 FK 15-22
 HKR 1-3
 T37N R5W



RECEIVED
 B.L.M. AZ STATE OFFICE

2001 MAR 12 A 11:43

PHOENIX, ARIZONA

FH 9-18
 FH 21-24, 26, 28, 30-36
 FI 1-6, 25-36
 FJ 1, 3, 5, 25-36
 FK 15-22
 HKR 1-3

All claims are 1500 x 600

Sides are E-W and ends are N-S

All locations, corners and end centers are 5' 2x2 wood posts with metal tags

Located by:

Patrick Hillard
 Box 388
 Kanab, Utah 84741

Mohave Co., Arizona
 Sections 3-10, 16, 17, T37N, R5W
 Gila Salt River Meridian

AMC 360605

LOCATION NOTICE FOR LODE MINING CLAIM

NOTICE IS HEREBY GIVEN that the **FI 25** lode mining claim has been located by Patrick Hillard, whose current mailing address is P.O. Box 388, Kanab, UT, 84741.

The general course of this claim is WEST and it is situated in Mohave County, Arizona.

The claim is 1,500 feet in length and 600 feet in width. This claim runs from the location monument on which this location notice is posted approximately 10 feet in a(n) EAST direction to the EAST end line and 1,490 feet in a(n) WEST direction to the WEST end line. The claim is marked by six monuments, one at each corner and one at the center of each end line of the claim.

The location monument on which this notice is posted is situated within Section 5, T37N, R5W Gila Salt River Base and Meridian, Arizona, and this claim encompasses portions of the following quarter section(s), Section(s), Township(s) and Range(s), Gila Salt River Base and Meridian, Arizona:


SW AND SE SEC 5, T37N, R5W

The locality of this claim with reference to some natural object or permanent monument and additional information (if any) concerning its locality are as follows:

The SOUTHEAST corner of this claim is 3420 feet South and 3850 feet East from the SE corner, Section 31, T38N, R5W.

Dated and posted on the ground this 19 day of December, 2006.

LOCATOR


Patrick Hillard

PHOENIX, ARIZONA

2007 MAR 12 A 11:43

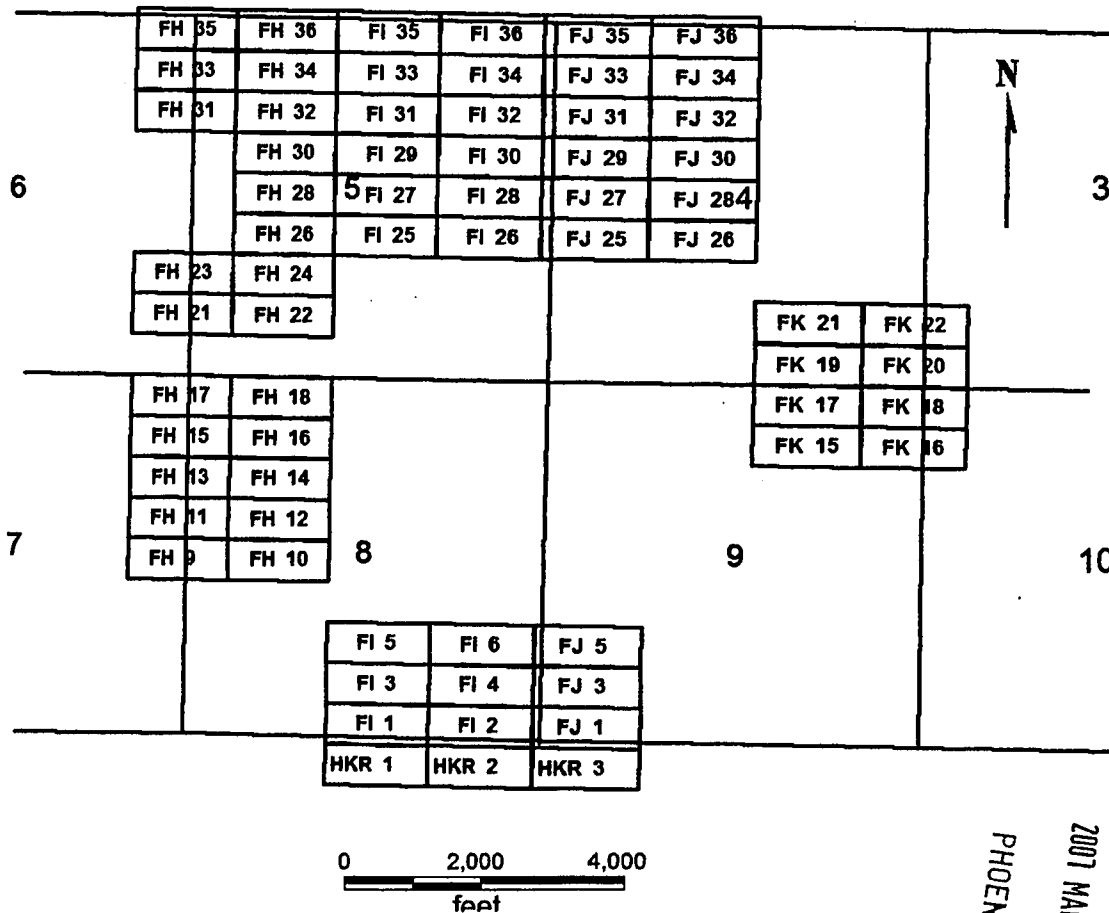
RECEIVED
B.L.M. AZ STATE OFFICE

Return to:

Judy M. Pratt
2182 So. Dover Way
Lakewood, CO 80227

AMC 380606

FH 9-18
FH 21-24, 26, 28, 30-36
FI 1-6, 25-36
FJ 1, 3, 5, 25-36
FK 15-22
HKR 1-3
T37N R5W



FH 9-18
FH 21-24, 26, 28, 30-36
FI 1-6, 25-36
FJ 1, 3, 5, 25-36
FK 15-22
HKR 1-3

Sides are E-W and ends are N-S

All locations, corners and end centers are 5' 2x2 wood posts with metal tags

Located by:

Patrick Hillard
 Box 388
 Kanab, Utah 84741

All claims are 1500 x 600

Mohave Co., Arizona
 Sections 3-10, 16, 17, T37N, R5W
 Gila Salt River Meridian

RECEIVED
 B.L.M. AZ STATE OFFICE
 2007 MAR 12 A 11:42
 PHOENIX, ARIZONA

ANC 380606

LOCATION NOTICE FOR LODE MINING CLAIM

NOTICE IS HEREBY GIVEN that the **FI 26** lode mining claim has been located by Patrick Hillard, whose current mailing address is P.O. Box 388, Kanab, UT, 84741.

The general course of this claim is EAST and it is situated in Mohave County, Arizona.

The claim is 1,500 feet in length and 600 feet in width. This claim runs from the location monument on which this location notice is posted approximately 10 feet in a(n) WEST direction to the WEST end line and 1,490 feet in a(n) EAST direction to the EAST end line. The claim is marked by six monuments, one at each corner and one at the center of each end line of the claim.

The location monument on which this notice is posted is situated within Section 5, T37N, R5W Gila Salt River Base and Meridian, Arizona, and this claim encompasses portions of the following quarter section(s), Section(s), Township(s) and Range(s), Gila Salt River Base and Meridian, Arizona:


SE SEC 5, T37N, R5W

The locality of this claim with reference to some natural object or permanent monument and additional information (if any) concerning its locality are as follows:

The SOUTHWEST corner of this claim is 3420 feet South and 3850 feet East from the SE corner, Section 31, T38N, R5W.

Dated and posted on the ground this 19 day of December, 2006.

LOCATOR


Patrick Hillard

PHOENIX, ARIZONA

2007 MAR 12 A 11:42

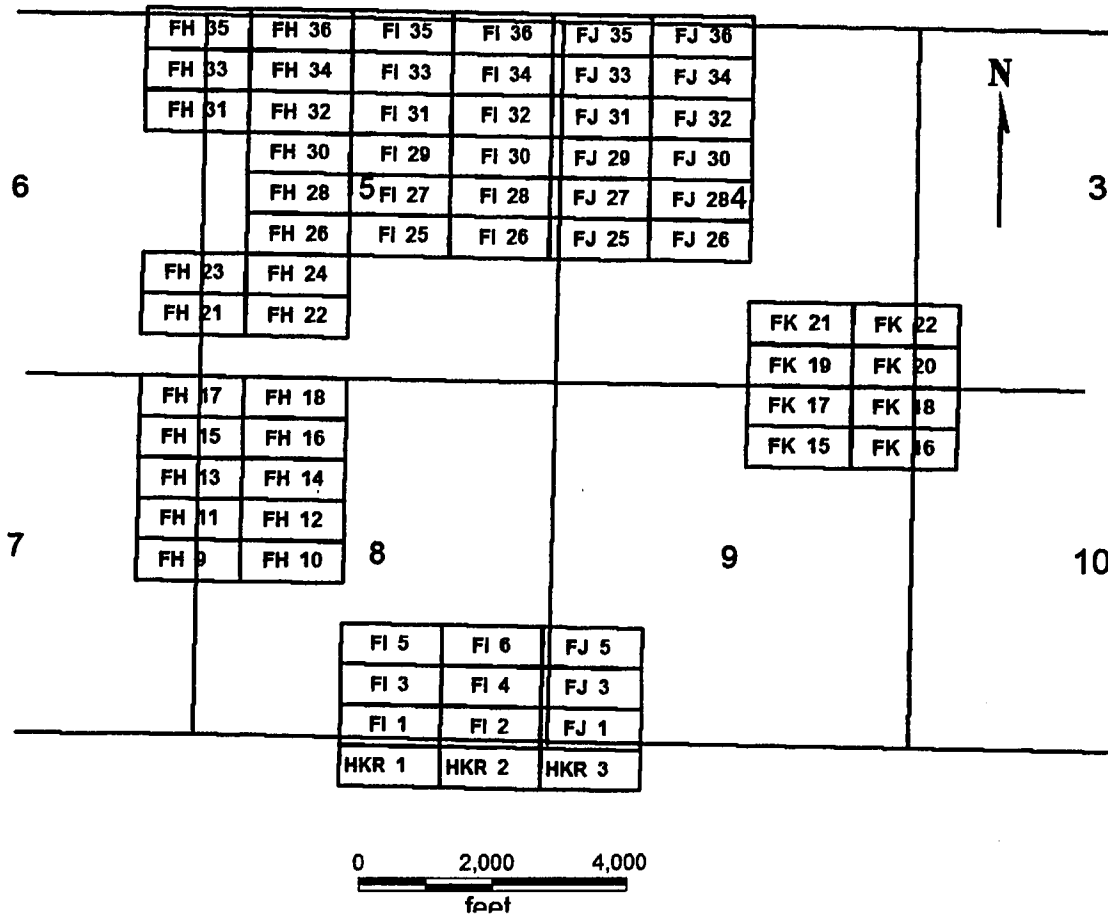
RECEIVED
B.L.M. AZ STATE OFFICE

Return to:

Judy M. Pratt
2182 So. Dover Way
Lakewood, CO 80227

ANC 380607

FH 9-18
 FH 21-24, 26, 28, 30-36
 FI 1-6, 25-36
 FJ 1, 3, 5, 25-36
 FK 15-22
 HKR 1-3
 T37N R5W



FH 9-18
 FH 21-24, 26, 28, 30-36
 FI 1-6, 25-36
 FJ 1, 3, 5, 25-36
 FK 15-22
 HKR 1-3

Sides are E-W and ends are N-S

All locations, corners and end centers are 5' 2x2 wood posts with metal tags

Located by:

Patrick Hillard
 Box 388
 Kanab, Utah 84741

All claims are 1500 x 600

Mohave Co., Arizona
 Sections 3-10, 16, 17, T37N, R5W
 Gila Salt River Meridian

PHOENIX, ARIZONA

2007 MAR 12 A 11:41

RECEIVED
 B.L.M. AZ STATE OFFICE

AMC 380607

LOCATION NOTICE FOR LODE MINING CLAIM

NOTICE IS HEREBY GIVEN that the **FI 27** lode mining claim has been located by Patrick Hillard, whose current mailing address is P.O. Box 388, Kanab, UT, 84741.

The general course of this claim is WEST and it is situated in Mohave County, Arizona.

The claim is 1,500 feet in length and 600 feet in width. This claim runs from the location monument on which this location notice is posted approximately 10 feet in a(n) EAST direction to the EAST end line and 1,490 feet in a(n) WEST direction to the WEST end line. The claim is marked by six monuments, one at each corner and one at the center of each end line of the claim.

The location monument on which this notice is posted is situated within Section 5, T37N, R5W Gila Salt River Base and Meridian, Arizona, and this claim encompasses portions of the following quarter section(s), Section(s), Township(s) and Range(s), Gila Salt River Base and Meridian, Arizona:


SW, SE, NE AND NW SEC 5, T37N, R5W

The locality of this claim with reference to some natural object or permanent monument and additional information (if any) concerning its locality are as follows:

The SOUTHEAST corner of this claim is 2820 feet South and 3850 feet East from the SE corner, Section 31, T38N, R5W.

Dated and posted on the ground this 19 day of December, 2006.

LOCATOR


Patrick Hillard

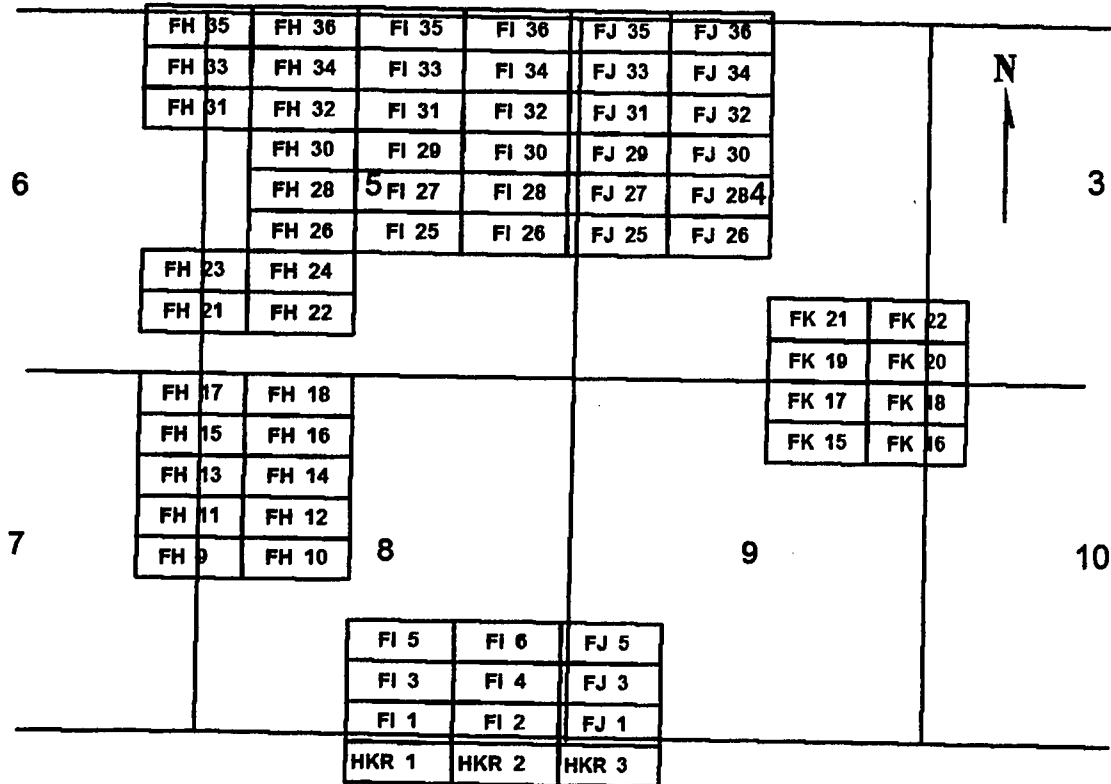
RECEIVED
B.L.M. AZ STATE OFFICE
2007 MAR 12 A 11:41
PHOENIX, ARIZONA

Return to:

Judy M. Pratt
2182 So. Dover Way
Lakewood, CO 80227

ANC 380608

FH 9-18
 FH 21-24, 26, 28, 30-36
 FI 1-6, 25-36
 FJ 1, 3, 5, 25-36
 FK 15-22
 HKR 1-3
 T37N R5W



0 2,000 4,000
 feet

FH 9-18
 FH 21-24, 26, 28, 30-36
 FI 1-6, 25-36
 FJ 1, 3, 5, 25-36
 FK 15-22
 HKR 1-3

Sides are E-W and ends are N-S

All locations, corners and end centers are 5' 2x2 wood posts with metal tags

Located by:

Patrick Hillard
 Box 388
 Kanab, Utah 84741

All claims are 1500 x 600

Mohave Co., Arizona
 Sections 3-10, 16, 17, T37N, R5W
 Gila Salt River Meridian

RECEIVED
 B.L.M. AZ STATE OFFICE
 2007 MAR 12 A 11:41
 PHOENIX, ARIZONA

AMC 380608

LOCATION NOTICE FOR LODE MINING CLAIM

NOTICE IS HEREBY GIVEN that the **FI 28** lode mining claim has been located by Patrick Hillard, whose current mailing address is P.O. Box 388, Kanab, UT, 84741.

The general course of this claim is EAST and it is situated in Mohave County, Arizona.

The claim is 1,500 feet in length and 600 feet in width. This claim runs from the location monument on which this location notice is posted approximately 10 feet in a(n) WEST direction to the WEST end line and 1,490 feet in a(n) EAST direction to the EAST end line. The claim is marked by six monuments, one at each corner and one at the center of each end line of the claim.

The location monument on which this notice is posted is situated within Section 5, T37N, R5W Gila Salt River Base and Meridian, Arizona, and this claim encompasses portions of the following quarter section(s), Section(s), Township(s) and Range(s), Gila Salt River Base and Meridian, Arizona:

NE AND SE SEC 5, T37N, R5W

The locality of this claim with reference to some natural object or permanent monument and additional information (if any) concerning its locality are as follows:

The SOUTHWEST corner of this claim is 2820 feet South and 3850 feet East from the SE corner, Section 31, T38N, R5W.

Dated and posted on the ground this 19 day of December, 2006.

LOCATOR


Patrick Hillard

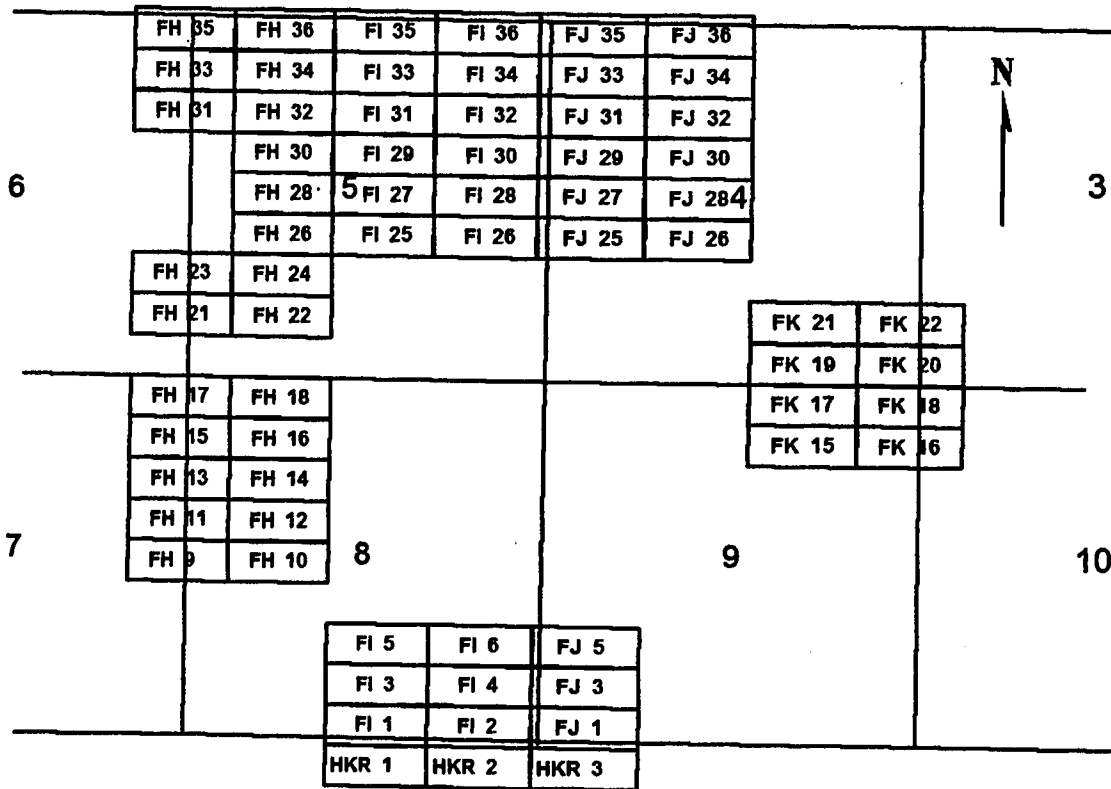
RECEIVED
3.L.M. AZ STATE OFFICE
2007 MAR 12 A 11:41
PHOENIX, ARIZONA

Return to:

Judy M. Pratt
2182 So. Dover Way
Lakewood, CO 80227

AMC 380609

FH 9-18
 FH 21-24, 26, 28, 30-36
 FI 1-6, 25-36
 FJ 1, 3, 5, 25-36
 FK 15-22
 HKR 1-3
 T37N R5W



0 2,000 4,000
feet

FH 9-18
 FH 21-24, 26, 28, 30-36
 FI 1-6, 25-36
 FJ 1, 3, 5, 25-36
 FK 15-22
 HKR 1-3

Sides are E-W and ends are N-S

All locations, corners and end centers are 5' 2x2 wood posts with metal tags

Located by:

Patrick Hillard
 Box 388
 Kanab, Utah 84741

All claims are 1500 x 600

Mohave Co., Arizona
 Sections 3-10, 16, 17, T37N, R5W
 Gila Salt River Meridian

RECEIVED
 B.L.M. AZ STATE OFFICE
 2007 MAR 12 A 11:41
 PHOENIX, ARIZONA

AMC 380609

LOCATION NOTICE FOR LODE MINING CLAIM

NOTICE IS HEREBY GIVEN that the **FI 29** lode mining claim has been located by Patrick Hillard, whose current mailing address is P.O. Box 388, Kanab, UT, 84741.

The general course of this claim is WEST and it is situated in Mohave County, Arizona.

The claim is 1,500 feet in length and 600 feet in width. This claim runs from the location monument on which this location notice is posted approximately 10 feet in a(n) EAST direction to the EAST end line and 1,490 feet in a(n) WEST direction to the WEST end line. The claim is marked by six monuments, one at each corner and one at the center of each end line of the claim.

The location monument on which this notice is posted is situated within Section 5, T37N, R5W Gila Salt River Base and Meridian, Arizona, and this claim encompasses portions of the following quarter section(s), Section(s), Township(s) and Range(s), Gila Salt River Base and Meridian, Arizona:


NE AND NW SEC 5, T37N, R5W

The locality of this claim with reference to some natural object or permanent monument and additional information (if any) concerning its locality are as follows:

The SOUTHEAST corner of this claim is 2220 feet South and 3850 feet East from the SE corner, Section 31, T38N, R5W.

Dated and posted on the ground this 19 day of December, 2006.

LOCATOR


Patrick Hillard

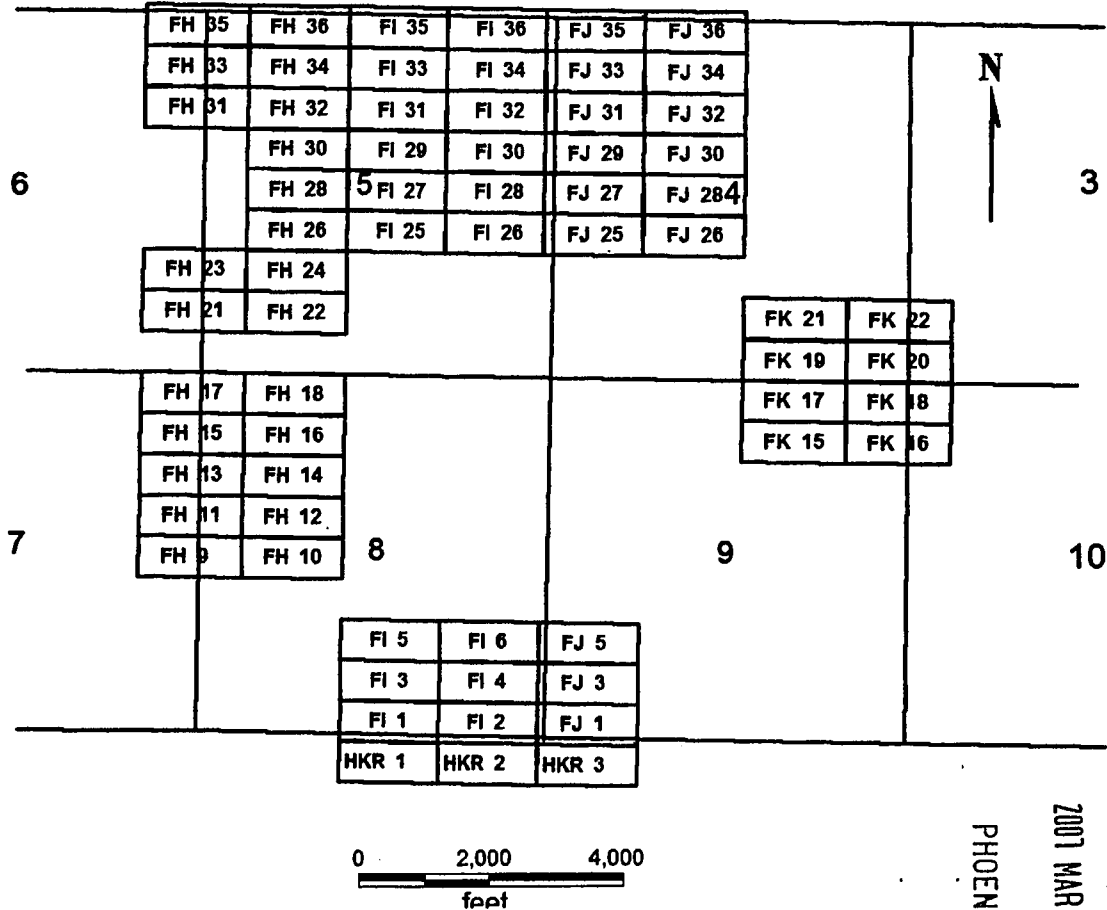
RECEIVED
B.L.M. AZ STATE OFFICE
2007 MAR 12 A 11:41
PHOENIX, ARIZONA

Return to:

Judy M. Pratt
2182 So. Dover Way
Lakewood, CO 80227

ANC 380610

FH 9-18
 FH 21-24, 26, 28, 30-36
 FI 1-6, 25-36
 FJ 1, 3, 5, 25-36
 FK 15-22
 HKR 1-3
 T37N R5W



FH 9-18
 FH 21-24, 26, 28, 30-36
 FI 1-6, 25-36
 FJ 1, 3, 5, 25-36
 FK 15-22
 HKR 1-3

Sides are E-W and ends are N-S

All locations, corners and end centers are 5' 2x2 wood posts with metal tags

Located by:

Patrick Hillard
 Box 388
 Kanab, Utah 84741

All claims are 1500 x 600

Mohave Co., Arizona
 Sections 3-10, 16, 17, T37N, R5W
 Gila Salt River Meridian

PHOENIX, ARIZONA

2007 MAR 12 A 11:37

RECEIVED
 B.L.M. AZ STATE OFFICE

ANC 380610

LOCATION NOTICE FOR LODE MINING CLAIM

NOTICE IS HEREBY GIVEN that the **FI 30** lode mining claim has been located by Patrick Hillard, whose current mailing address is P.O. Box 388, Kanab, UT, 84741.

The general course of this claim is EAST and it is situated in Mohave County, Arizona.

The claim is 1,500 feet in length and 600 feet in width. This claim runs from the location monument on which this location notice is posted approximately 10 feet in a(n) WEST direction to the WEST end line and 1,490 feet in a(n) EAST direction to the EAST end line. The claim is marked by six monuments, one at each corner and one at the center of each end line of the claim.

The location monument on which this notice is posted is situated within Section 5, T37N, R5W Gila Salt River Base and Meridian, Arizona, and this claim encompasses portions of the following quarter section(s), Section(s), Township(s) and Range(s), Gila Salt River Base and Meridian, Arizona:


NE SEC 5, T37N, R5W

The locality of this claim with reference to some natural object or permanent monument and additional information (if any) concerning its locality are as follows:

The SOUTHWEST corner of this claim is 2220 feet South and 3850 feet East from the SE corner, Section 31, T38N, R5W.

Dated and posted on the ground this 19 day of December, 2006.

LOCATOR


Patrick Hillard

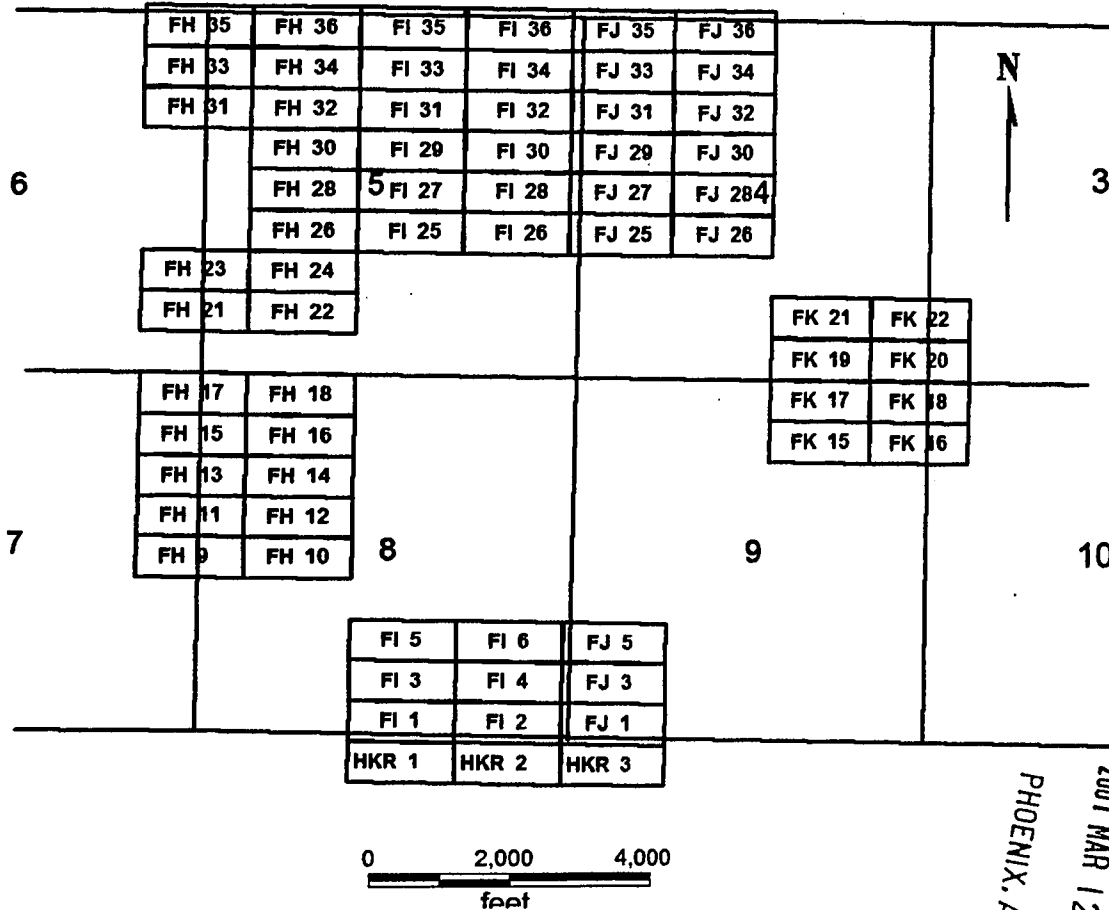
RECEIVED
B.L.M. AZ STATE OFFICE
2007 MAR 12 A 11:36
PHOENIX, ARIZONA

Return to:

Judy M. Pratt
2182 So. Dover Way
Lakewood, CO 80227

ANG 380611

FH 9-18
FH 21-24, 26, 28, 30-36
FI 1-6, 25-36
FJ 1, 3, 5, 25-36
FK 15-22
HKR 1-3
T37N R5W



FH 9-18
FH 21-24, 26, 28, 30-36
FI 1-6, 25-36
FJ 1, 3, 5, 25-36
FK 15-22
HKR 1-3

All claims are 1500 x 600

Sides are E-W and ends are N-S

All locations, corners and end centers are 5' 2x2 wood posts with metal tags

Located by:

Patrick Hillard
 Box 388
 Kanab, Utah 84741

Mohave Co., Arizona
 Sections 3-10, 16, 17, T37N, R5W
 Gila Salt River Meridian

RECEIVED
 B.L.M. AZ STATE OFFICE
 2007 MAR 12 A 11:36
 PHOENIX, ARIZONA

AMC 380611

LOCATION NOTICE FOR LODE MINING CLAIM

NOTICE IS HEREBY GIVEN that the **FI 31** lode mining claim has been located by Patrick Hillard, whose current mailing address is P.O. Box 388, Kanab, UT, 84741.

The general course of this claim is WEST and it is situated in Mohave County, Arizona.

The claim is 1,500 feet in length and 600 feet in width. This claim runs from the location monument on which this location notice is posted approximately 10 feet in a(n) EAST direction to the EAST end line and 1,490 feet in a(n) WEST direction to the WEST end line. The claim is marked by six monuments, one at each corner and one at the center of each end line of the claim.

The location monument on which this notice is posted is situated within Section 5, T37N, R5W Gila Salt River Base and Meridian, Arizona, and this claim encompasses portions of the following quarter section(s), Section(s), Township(s) and Range(s), Gila Salt River Base and Meridian, Arizona:


NE AND NW SEC 5, T37N, R5W

The locality of this claim with reference to some natural object or permanent monument and additional information (if any) concerning its locality are as follows:

The SOUTHEAST corner of this claim is 1620 feet South and 3850 feet East from the SE corner, Section 31, T38N, R5W.

Dated and posted on the ground this 19 day of December, 2006.

LOCATOR


Patrick Hillard

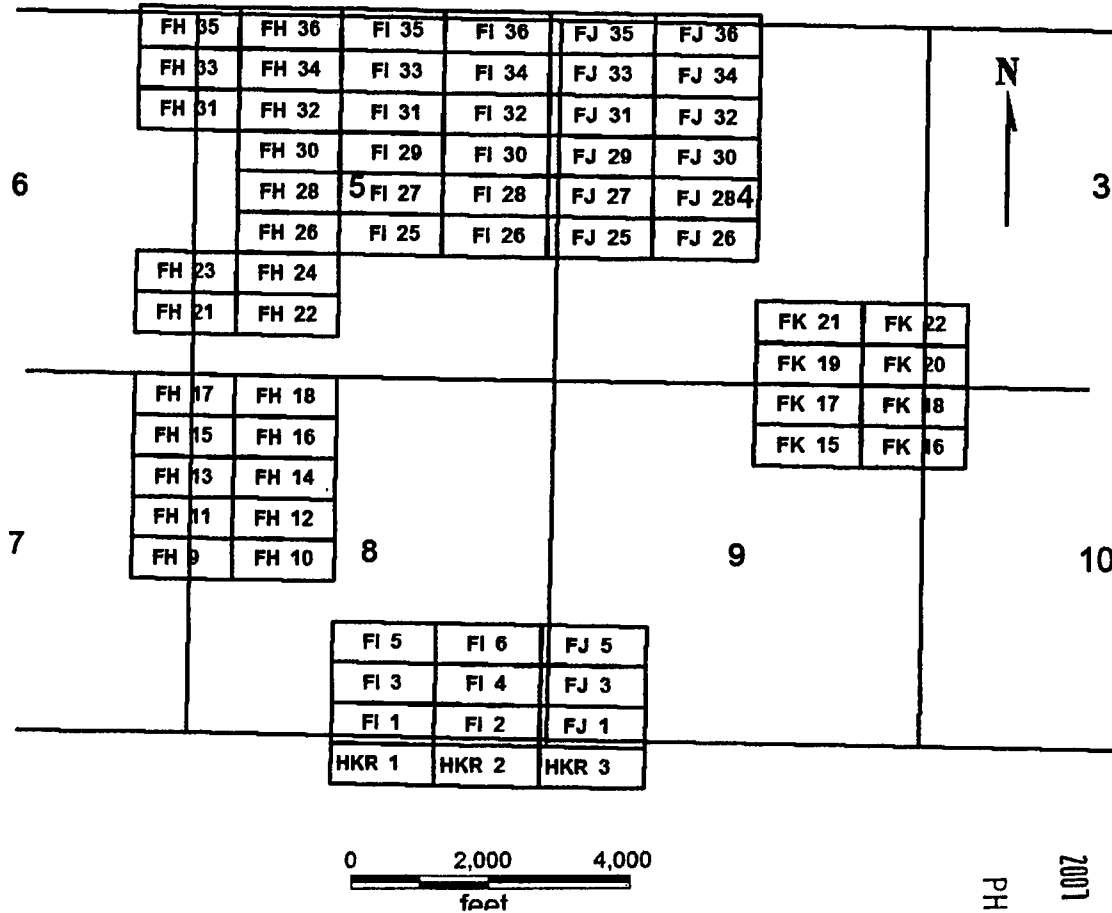
RECEIVED
B.L.M. AZ STATE OFFICE
2007 MAR 12 A 11:34
PHOENIX, ARIZONA

Return to:

Judy M. Pratt
2182 So. Dover Way
Lakewood, CO 80227

ANC 380612

FH 9-18
 FH 21-24, 26, 28, 30-36
 FI 1-6, 25-36
 FJ 1, 3, 5, 25-36
 FK 15-22
 HKR 1-3
 T37N R5W



FH 9-18
 FH 21-24, 26, 28, 30-36
 FI 1-6, 25-36
 FJ 1, 3, 5, 25-36
 FK 15-22
 HKR 1-3

Sides are E-W and ends are N-S

All locations, corners and end centers are 5' 2x2 wood posts with metal tags

Located by:

Patrick Hillard
 Box 388
 Kanab, Utah 84741

All claims are 1500 x 600

Mohave Co., Arizona
 Sections 3-10, 16, 17, T37N, R5W
 Gila Salt River Meridian

PHOENIX, ARIZONA

2007 MAR 12 A 11:33

RECEIVED
 B.L.M. AZ STATE OFFICE

AMC 380612

LOCATION NOTICE FOR LODE MINING CLAIM

NOTICE IS HEREBY GIVEN that the **FI 32** lode mining claim has been located by Patrick Hillard, whose current mailing address is P.O. Box 388, Kanab, UT, 84741.

The general course of this claim is EAST and it is situated in Mohave County, Arizona.

The claim is 1,500 feet in length and 600 feet in width. This claim runs from the location monument on which this location notice is posted approximately 10 feet in a(n) WEST direction to the WEST end line and 1,490 feet in a(n) EAST direction to the EAST end line. The claim is marked by six monuments, one at each corner and one at the center of each end line of the claim.

The location monument on which this notice is posted is situated within Section 5, T37N, R5W Gila Salt River Base and Meridian, Arizona, and this claim encompasses portions of the following quarter section(s), Section(s), Township(s) and Range(s), Gila Salt River Base and Meridian, Arizona:

NE SEC 5, T37N, R5W

The locality of this claim with reference to some natural object or permanent monument and additional information (if any) concerning its locality are as follows:

The SOUTHWEST corner of this claim is 1620 feet South and 3850 feet East from the SE corner, Section 31, T38N, R5W.

Dated and posted on the ground this 19 day of December, 2006.

LOCATOR



Patrick Hillard

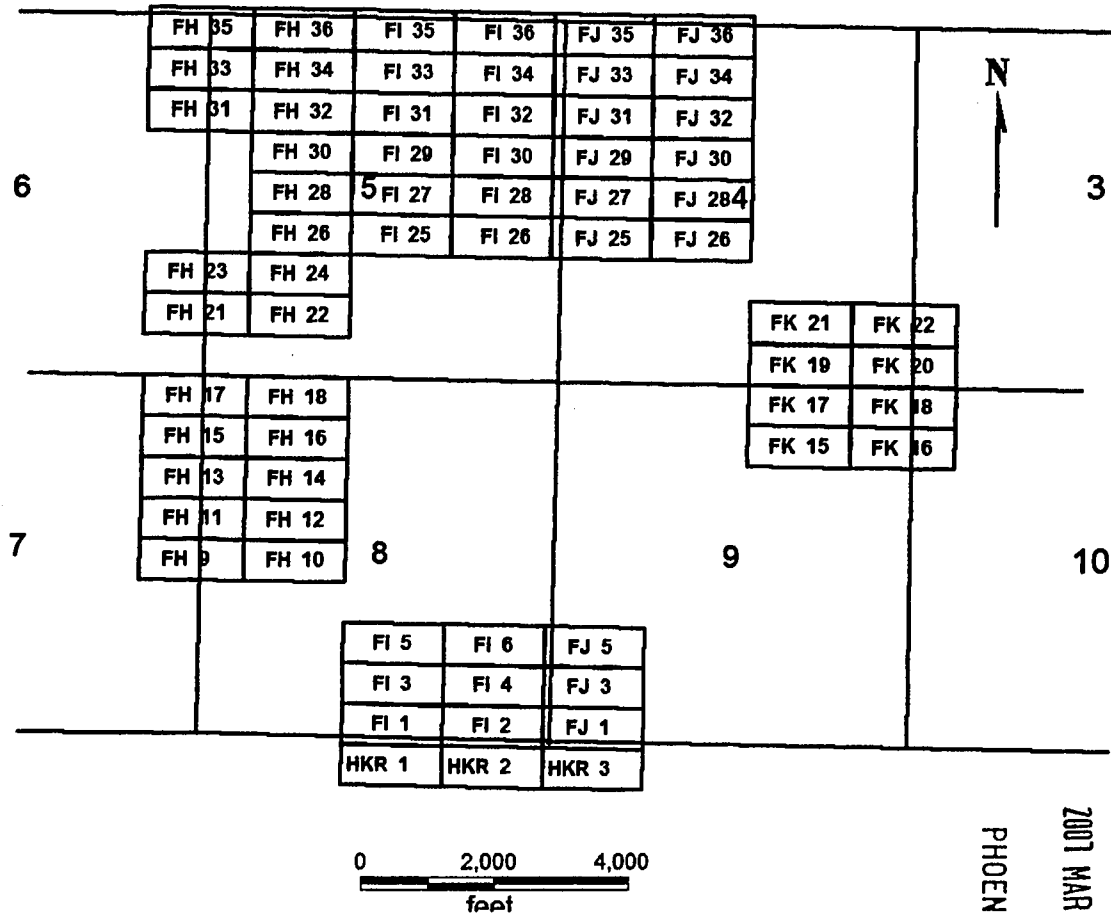
Return to:

Judy M. Pratt
2182 So. Dover Way
Lakewood, CO 80227

RECEIVED
B.L.M. AZ STATE OFFICE
2007 MAR 12 A 11:33
PHOENIX, ARIZONA

ANC 380613

FH 9-18
 FH 21-24, 26, 28, 30-36
 FI 1-6, 25-36
 FJ 1, 3, 5, 25-36
 FK 15-22
 HKR 1-3
 T37N R5W



FH 9-18
 FH 21-24, 26, 28, 30-36
 FI 1-6, 25-36
 FJ 1, 3, 5, 25-36
 FK 15-22
 HKR 1-3

Sides are E-W and ends are N-S

All locations, corners and end centers are 5' 2x2 wood posts with metal tags

Located by:

Patrick Hillard
 Box 388
 Kanab, Utah 84741

All claims are 1500 x 600

Mohave Co., Arizona
 Sections 3-10, 16, 17, T37N, R5W
 Gila Salt River Meridian

PHOENIX, ARIZONA

2007 MAR 12 A 11:33

RECEIVED
 B.L.M. AZ STATE OFFICE

AMC 380613

LOCATION NOTICE FOR LODE MINING CLAIM

NOTICE IS HEREBY GIVEN that the **FI 33** lode mining claim has been located by Patrick Hillard, whose current mailing address is P.O. Box 388, Kanab, UT, 84741.

The general course of this claim is WEST and it is situated in Mohave County, Arizona.

The claim is 1,500 feet in length and 600 feet in width. This claim runs from the location monument on which this location notice is posted approximately 10 feet in a(n) EAST direction to the EAST end line and 1,490 feet in a(n) WEST direction to the WEST end line. The claim is marked by six monuments, one at each corner and one at the center of each end line of the claim.

The location monument on which this notice is posted is situated within Section 5, T37N, R5W Gila Salt River Base and Meridian, Arizona, and this claim encompasses portions of the following quarter section(s), Section(s), Township(s) and Range(s), Gila Salt River Base and Meridian, Arizona:

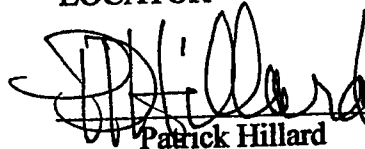
NE AND NW SEC 5, T37N, R5W

The locality of this claim with reference to some natural object or permanent monument and additional information (if any) concerning its locality are as follows:

The SOUTHEAST corner of this claim is 1020 feet South and 3850 feet East from the SE corner, Section 31, T38N, R5W.

Dated and posted on the ground this 19 day of December, 2006.

LOCATOR



Patrick Hillard

PHOENIX, ARIZONA

2007 MAR 12 A 11:32

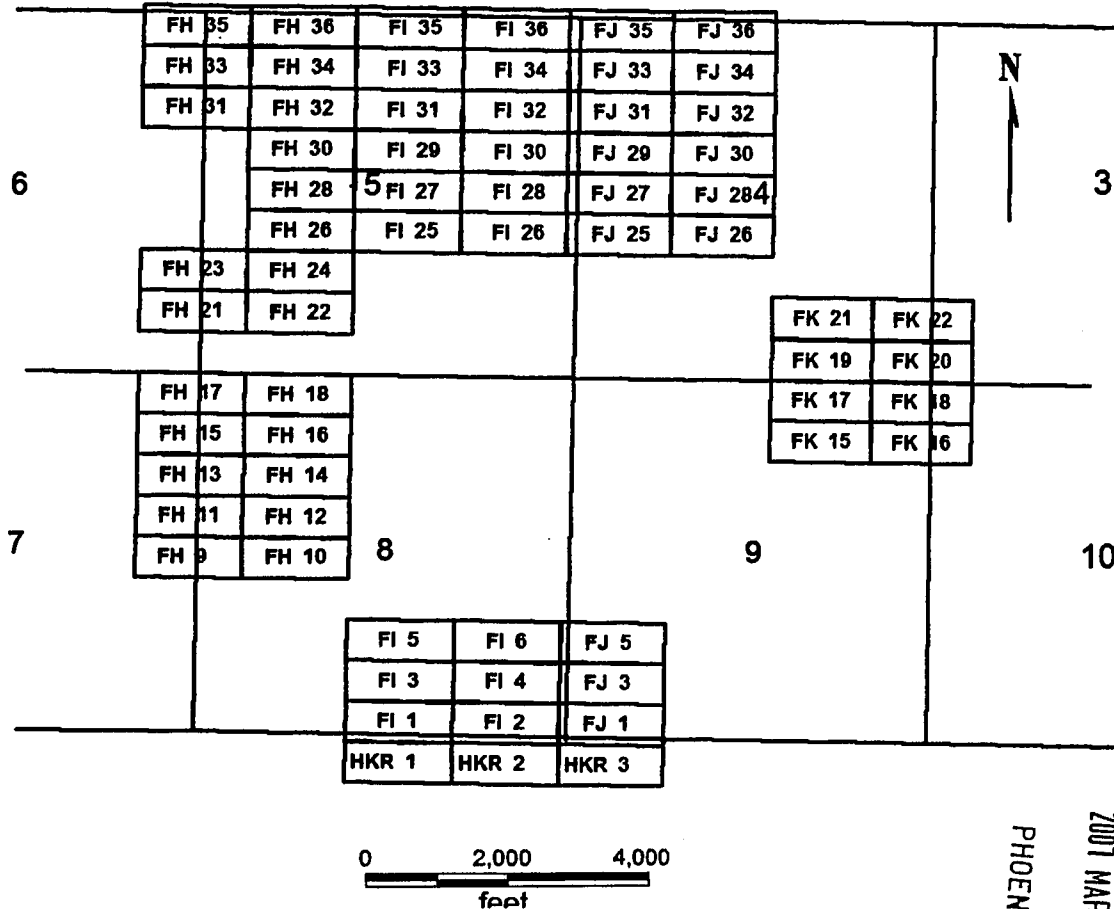
RECEIVED
B.L.M. AZ STATE OFFICE

Return to:

Judy M. Pratt
2182 So. Dover Way
Lakewood, CO 80227

AMC 380614

FH 9-18
FH 21-24, 26, 28, 30-36
FI 1-6, 25-36
FJ 1, 3, 5, 25-36
FK 15-22
HKR 1-3
T37N R5W



FH 9-18
FH 21-24, 26, 28, 30-36
FI 1-6, 25-36
FJ 1, 3, 5, 25-36
FK 15-22
HKR 1-3

Sides are E-W and ends are N-S

All locations, corners and end centers are 5' 2x2 wood posts with metal tags

Located by:

Patrick Hillard
 Box 388
 Kanab, Utah 84741

All claims are 1500 x 600

Mohave Co., Arizona
 Sections 3-10, 16, 17, T37N, R5W
 Gila Salt River Meridian

PHOENIX, ARIZONA

2007 MAR 12 A 11:32

RECEIVED
B.L.M. AZ STATE OFFICE

AMC 380614

LOCATION NOTICE FOR LODE MINING CLAIM

NOTICE IS HEREBY GIVEN that the **FI 34** lode mining claim has been located by Patrick Hillard, whose current mailing address is P.O. Box 388, Kanab, UT, 84741.

The general course of this claim is EAST and it is situated in Mohave County, Arizona.

The claim is 1,500 feet in length and 600 feet in width. This claim runs from the location monument on which this location notice is posted approximately 10 feet in a(n) WEST direction to the WEST end line and 1,490 feet in a(n) EAST direction to the EAST end line. The claim is marked by six monuments, one at each corner and one at the center of each end line of the claim.

The location monument on which this notice is posted is situated within Section 5, T37N, R5W Gila Salt River Base and Meridian, Arizona, and this claim encompasses portions of the following quarter section(s), Section(s), Township(s) and Range(s), Gila Salt River Base and Meridian, Arizona:

NE SEC 5, T37N, R5W

The locality of this claim with reference to some natural object or permanent monument and additional information (if any) concerning its locality are as follows:

The SOUTHWEST corner of this claim is 1020 feet South and 3850 feet East from the SE corner, Section 31, T38N, R5W.

Dated and posted on the ground this 19 day of December, 2006.

LOCATOR


Patrick Hillard

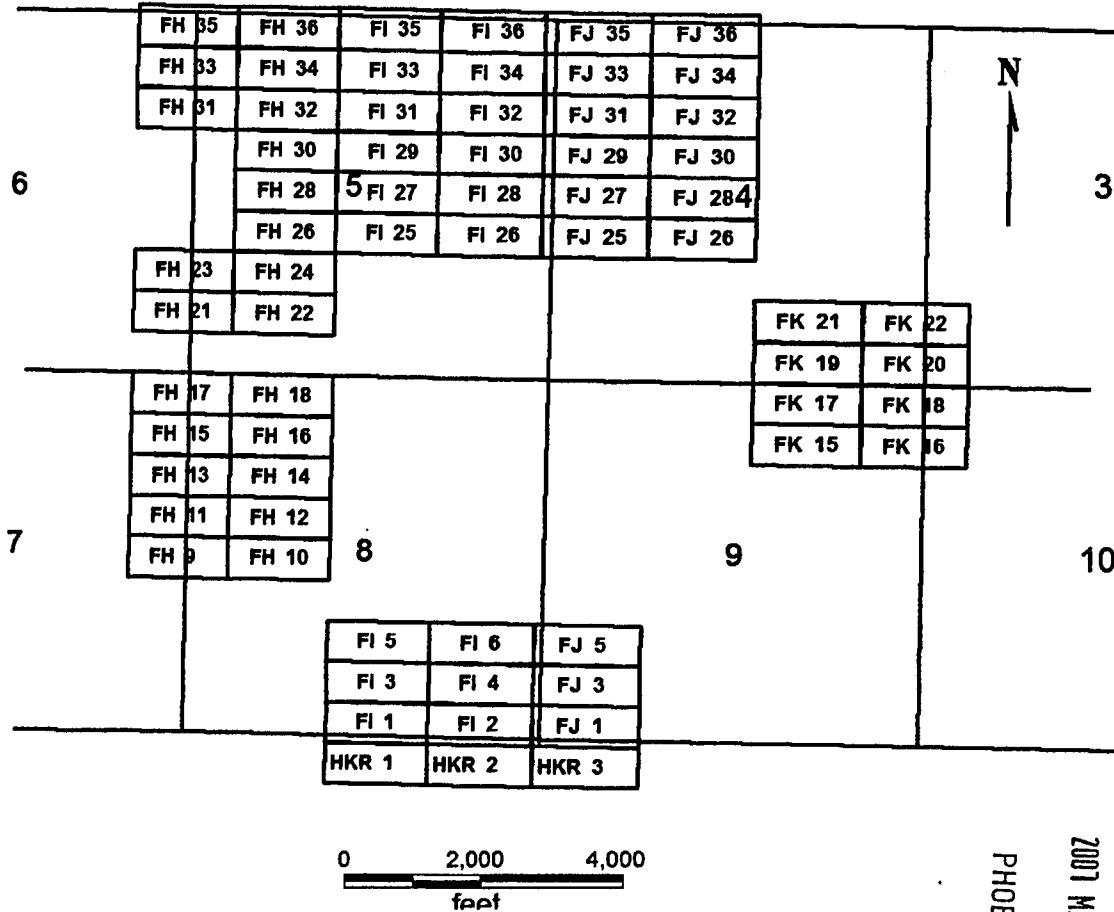
RECEIVED
B.L.M. AZ STATE OFFICE
2007 MAR 12 A 11:32
PHOENIX, ARIZONA

Return to:

Judy M. Pratt
2182 So. Dover Way
Lakewood, CO 80227

AMC 380615

FH 9-18
FH 21-24, 26, 28, 30-36
FI 1-6, 25-36
FJ 1, 3, 5, 25-36
FK 15-22
HKR 1-3
T37N R5W



FH 9-18
FH 21-24, 26, 28, 30-36
FI 1-6, 25-36
FJ 1, 3, 5, 25-36
FK 15-22
HKR 1-3

Sides are E-W and ends are N-S

All locations, corners and end centers are 5' 2x2 wood posts with metal tags

Located by:

Patrick Hillard
 Box 388
 Kanab, Utah 84741

All claims are 1500 x 600

Mohave Co., Arizona
 Sections 3-10, 16, 17, T37N, R5W
 Gila Salt River Meridian

PHOENIX, ARIZONA

2007 MAR 12 A 11:32

RECEIVED
 B.L.M. AZ STATE OFFICE

AMC 380615



PAGE: 1 of 2 FEE # 2007102119

B: 7043 P: 864

OFFICIAL RECORDS
OF MOHAVE COUNTY
JOAN MCCALL,
COUNTY RECORDER



12/07/2007 11:08 AM Fee: \$14.00
DOC TYPE: AMDMINE
PAID BY: JUDY M PRATT

Return to: Patrick Hillard
Box 388
Kanab, UT 84741

AMENDED LOCATION NOTICE FOR LODE MINING CLAIM

This notice is to amend the location notice for the following claim: FI 35: AMC380616, Mohave Co. Reference 2007023104, located on 19-Dec-2006.

NOTICE IS HEREBY GIVEN that the **FI 35** lode mining claim has been located by Patrick Hillard, whose current mailing address is P.O. Box 388, Kanab, UT, 84741.

The general course of this claim is WEST and it is situated in Mohave County, Arizona.

The claim is 1,500 feet in length and 600 feet in width. This claim runs from the location monument on which this location notice is posted approximately 10 feet in a(n) EAST direction to the EAST end line and 1,490 feet in a(n) WEST direction to the WEST end line. The claim is marked by six monuments, one at each corner and one at the center of each end line of the claim.

The location monument on which this notice is posted is situated within Section 5, T37N, R5W Gila Salt River Base and Meridian, Arizona, and this claim encompasses portions of the following quarter section(s), Section(s), Township(s) and Range(s), Gila Salt River Base and Meridian, Arizona:

NE AND NW SEC 5, T37N, R5W AND SE AND SW SEC 32, T38N, R5W

The locality of this claim with reference to some natural object or permanent monument and additional information (if any) concerning its locality are as follows:

The SOUTHEAST corner of this claim is 420 feet South and 3850 feet East from the SE corner, Section 31, T38N, R5W.

Amended this 1st day of November, 2007

Judy M. Pratt
Judy M. Pratt, agent for Patrick Hillard

RECEIVED
B.L.M. AZ STATE OFFICE

2008 FEB 28 A 10: 24

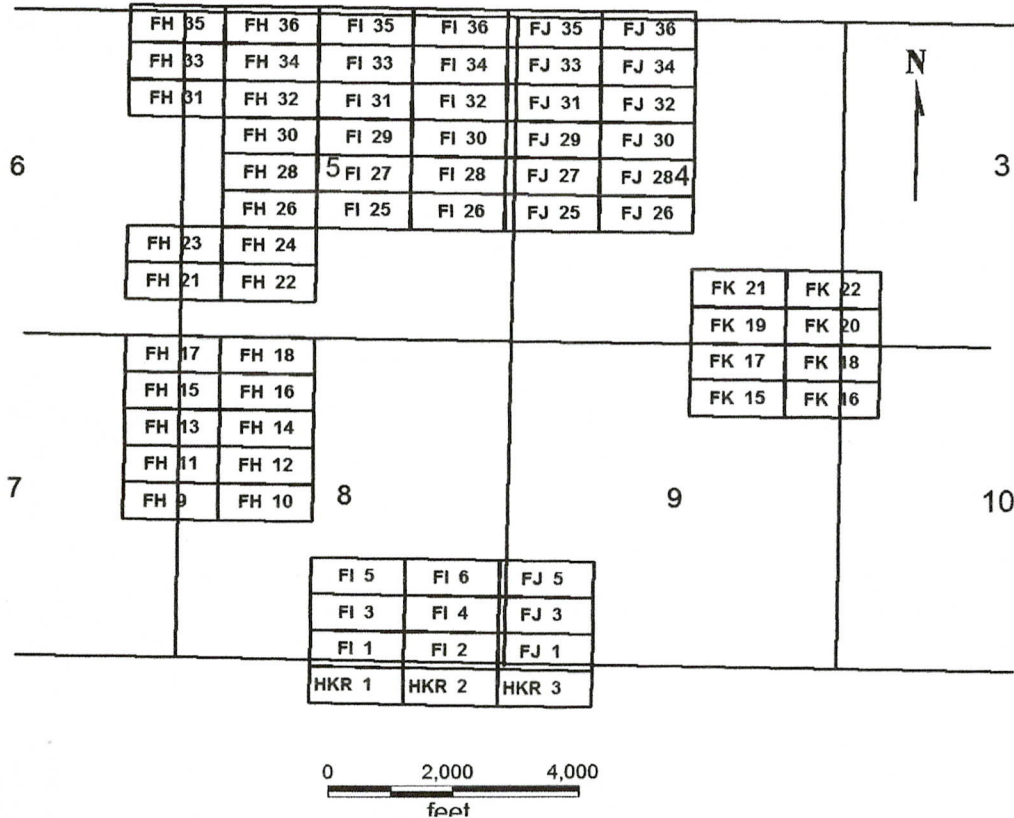
PHOENIX, ARIZONA

*Filed for
County Recorder*

Amc 380616

865

FH 9-18
 FH 21-24, 26, 28, 30-36
 FI 1-6, 25-36
 FJ 1, 3, 5, 25-36
 FK 15-22
 HKR 1-3
 T37N R5W



FH 9-18
 FH 21-24, 26, 28, 30-36
 FI 1-6, 25-36
 FJ 1, 3, 5, 25-36
 FK 15-22
 HKR 1-3

All claims are 1500 x 600

Sides are E-W and ends are N-S

All locations, corners and end centers are 5' 2x2 wood posts with metal tags

Located by:

Patrick Hillard
 Box 388
 Kanab, Utah 84741

Mohave Co., Arizona
 Sections 3-10, 16, 17, T37N, R5W
 Gila Salt River Meridian

RECEIVED
 B.L.M. AZ STATE OFFICE
 2008 FEB 28 A 10:11
 PHOENIX, ARIZONA

Return to: Patrick Hillard
Box 388
Kanab, UT 84741

AMENDED LOCATION NOTICE FOR LODE MINING CLAIM

This notice is to amend the location notice for the following claim: FI 35: AMC380616, Mohave Co. Reference 2007023104, located on 19-Dec-2006.

NOTICE IS HEREBY GIVEN that the **FI 35** lode mining claim has been located by Patrick Hillard, whose current mailing address is P.O. Box 388, Kanab, UT, 84741.

The general course of this claim is WEST and it is situated in Mohave County, Arizona.

The claim is 1,500 feet in length and 600 feet in width. This claim runs from the location monument on which this location notice is posted approximately 10 feet in a(n) EAST direction to the EAST end line and 1,490 feet in a(n) WEST direction to the WEST end line. The claim is marked by six monuments, one at each corner and one at the center of each end line of the claim.

The location monument on which this notice is posted is situated within Section 5, T37N, R5W Gila Salt River Base and Meridian, Arizona, and this claim encompasses portions of the following quarter section(s), Section(s), Township(s) and Range(s), Gila Salt River Base and Meridian, Arizona:

NE AND NW SEC 5, T37N, R5W AND SE AND SW SEC 32, T38N, R5W

The locality of this claim with reference to some natural object or permanent monument and additional information (if any) concerning its locality are as follows:

The SOUTHEAST corner of this claim is 420 feet South and 3850 feet East from the SE corner, Section 31, T38N, R5W.

Amended this 1st day of November, 2007

PHOENIX, ARIZONA

2007 DEC -7 A 9:36

RECEIVED
B.L.M. AZ STATE OFFICE

Judy M. Pratt
Judy M. Pratt, agent for Patrick Hillard

RE 5/22/08

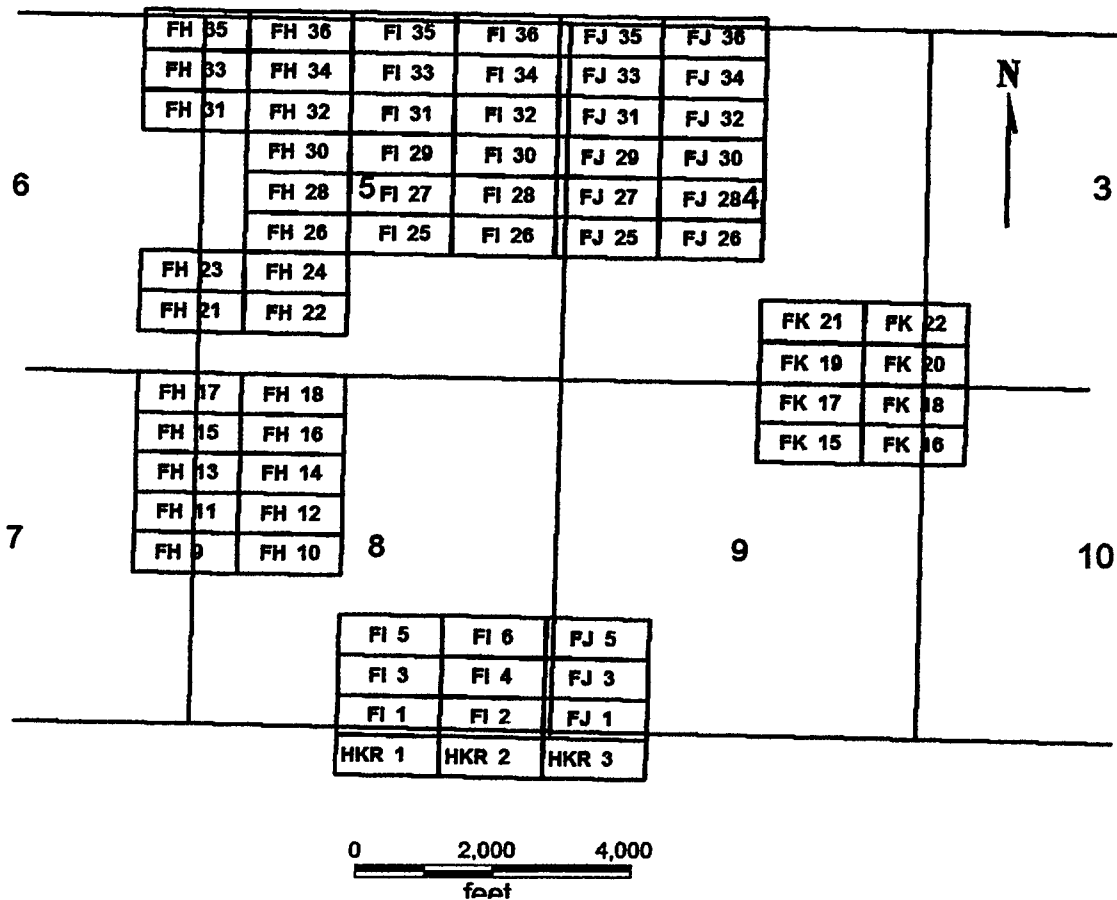
ENTERED IN BOOK

RECEIVED
B.L.M. AZ STATE OFFICE

2007 DEC -7 A 9:36

PHOENIX, ARIZONA

FH 9-18
FH 21-24, 26, 28, 30-36
FI 1-6, 25-36
FJ 1, 3, 5, 25-36
FK 15-22
HKR 1-3
T37N R5W



FH 9-18
FH 21-24, 26, 28, 30-36
FI 1-6, 25-36
FJ 1, 3, 5, 25-36
FK 15-22
HKR 1-3

All claims are 1500 x 600

Sides are E-W and ends are N-S

All locations, corners and end centers are 5' 2x2 wood posts with metal tags

Located by:

Patrick Hillard
Box 388
Kanab, Utah 84741

Mohave Co., Arizona
Sections 3-10, 16, 17, T37N, R5W
Gila Salt River Meridian

LOCATION NOTICE FOR LODE MINING CLAIM

NOTICE IS HEREBY GIVEN that the **FI 35** lode mining claim has been located by Patrick Hillard, whose current mailing address is P.O. Box 388, Kanab, UT, 84741.

The general course of this claim is WEST and it is situated in Mohave County, Arizona.

The claim is 1,500 feet in length and 600 feet in width. This claim runs from the location monument on which this location notice is posted approximately 10 feet in a(n) EAST direction to the EAST end line and 1,490 feet in a(n) WEST direction to the WEST end line. The claim is marked by six monuments, one at each corner and one at the center of each end line of the claim.

The location monument on which this notice is posted is situated within Section 5, T37N, R5W Gila Salt River Base and Meridian, Arizona, and this claim encompasses portions of the following quarter section(s), Section(s), Township(s) and Range(s), Gila Salt River Base and Meridian, Arizona:


NE AND NW SEC 5, T37N, R5W

The locality of this claim with reference to some natural object or permanent monument and additional information (if any) concerning its locality are as follows:

The SOUTHEAST corner of this claim is 420 feet South and 3850 feet East from the SE corner, Section 31, T38N, R5W.

Dated and posted on the ground this 19 day of December, 2006.

LOCATOR


Patrick Hillard

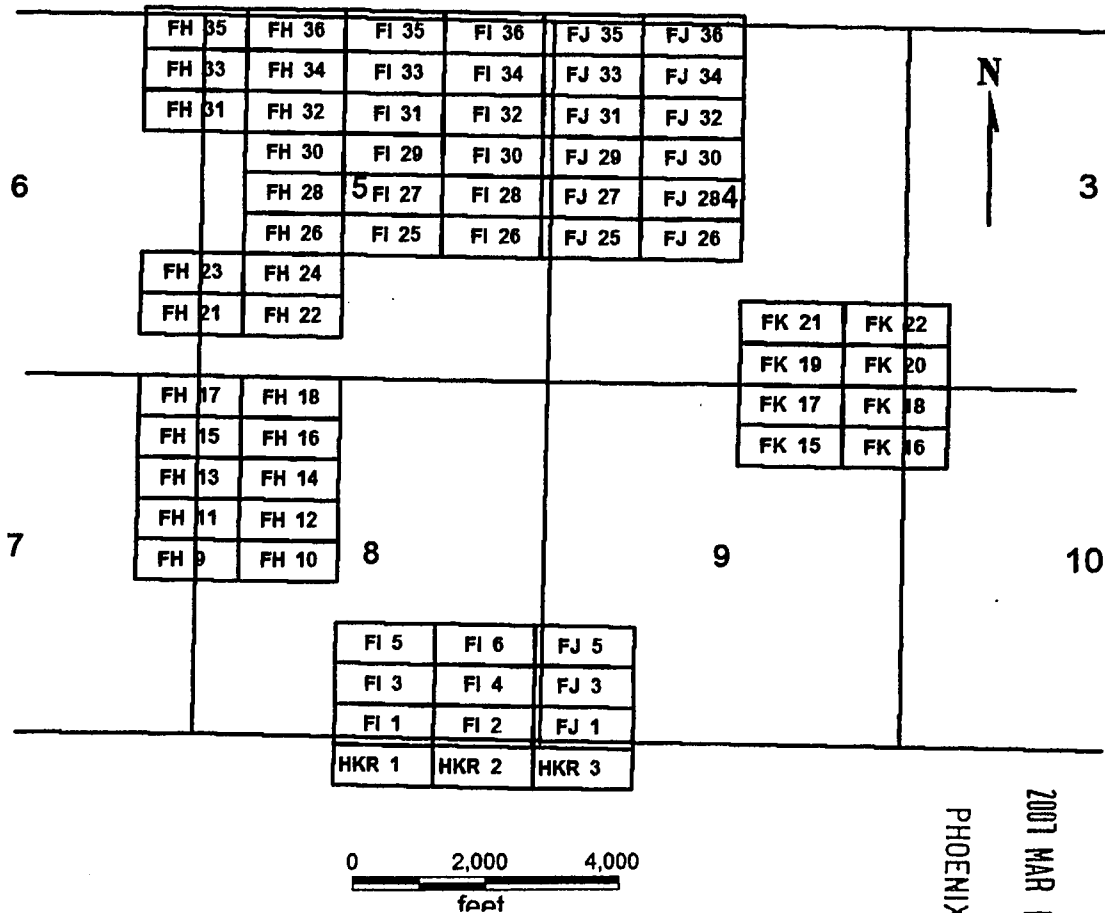
RECEIVED
B.L.M. AZ STATE OFFICE
2007 MAR 12 A 11:29
PHOENIX, ARIZONA

Return to:

Judy M. Pratt
2182 So. Dover Way
Lakewood, CO 80227

AMC 380616

FH 9-18
 FH 21-24, 26, 28, 30-36
 FI 1-6, 25-36
 FJ 1, 3, 5, 25-36
 FK 15-22
 HKR 1-3
 T37N R5W



FH 9-18
 FH 21-24, 26, 28, 30-36
 FI 1-6, 25-36
 FJ 1, 3, 5, 25-36
 FK 15-22
 HKR 1-3

Sides are E-W and ends are N-S

All locations, corners and end centers are 5' 2x2 wood posts with metal tags

Located by:

Patrick Hillard
 Box 388
 Kanab, Utah 84741

All claims are 1500 x 600

Mohave Co., Arizona
 Sections 3-10, 16, 17, T37N, R5W
 Gila Salt River Meridian

PHOENIX, ARIZONA

2007 MAR 12 A 11:29

RECEIVED
 B.L.M. AZ STATE OFFICE

ANG 380616



PAGE: 1 of 2 FEE # 2007102120

B: 7043 P: 866

OFFICIAL RECORDS
OF MOHAVE COUNTY
JOAN MCCALL,
COUNTY RECORDER



12/07/2007 11:08 AM Fee: \$14.00
DOC TYPE: AMDMINE
PAID BY: JUDY M PRATT

Return to: Patrick Hillard
Box 388
Kanab, UT 84741

AMENDED LOCATION NOTICE FOR LODE MINING CLAIM

This notice is to amend the location notice for the following claim: FI 36: AMC380617, Mohave Co. Reference 2007023105, located on 19-Dec-2006.

NOTICE IS HEREBY GIVEN that the **FI 36** lode mining claim has been located by Patrick Hillard, whose current mailing address is P.O. Box 388, Kanab, UT, 84741.

The general course of this claim is EAST and it is situated in Mohave County, Arizona.

The claim is 1,500 feet in length and 600 feet in width. This claim runs from the location monument on which this location notice is posted approximately 10 feet in a(n) WEST direction to the WEST end line and 1,490 feet in a(n) EAST direction to the EAST end line. The claim is marked by six monuments, one at each corner and one at the center of each end line of the claim.

The location monument on which this notice is posted is situated within Section 5, T37N, R5W Gila Salt River Base and Meridian, Arizona, and this claim encompasses portions of the following quarter section(s), Section(s), Township(s) and Range(s), Gila Salt River Base and Meridian, Arizona:

NE SEC 5, T37N, R5W AND SE SEC 32 T38N, R5W

The locality of this claim with reference to some natural object or permanent monument and additional information (if any) concerning its locality are as follows:

The SOUTHWEST corner of this claim is 420 feet South and 3850 feet East from the SE corner, Section 31, T38N, R5W.

Amended this 1st day of November, 2007

RECEIVED
B.L.M. AZ STATE OFFICE

2008 FEB 28 A 10:24

PHOENIX, ARIZONA

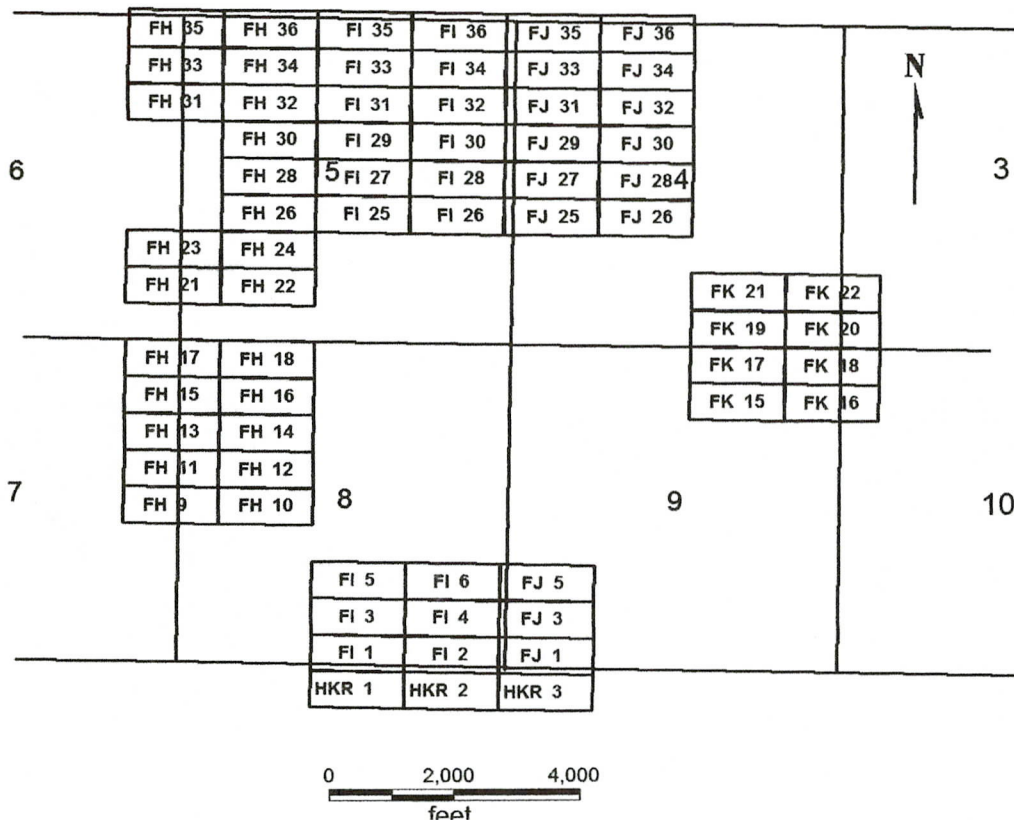
Judy M. Pratt
Judy M. Pratt, agent for Patrick Hillard

*Filed for
County Recorder*

Amc 380617

867

FH 9-18
 FH 21-24, 26, 28, 30-36
 FI 1-6, 25-36
 FJ 1, 3, 5, 25-36
 FK 15-22
 HKR 1-3
 T37N R5W



FH 9-18
 FH 21-24, 26, 28, 30-36
 FI 1-6, 25-36
 FJ 1, 3, 5, 25-36
 FK 15-22
 HKR 1-3

All claims are 1500 x 600

Sides are E-W and ends are N-S

All locations, corners and end centers are 5' 2x2 wood posts with metal tags

Located by:

Patrick Hillard
 Box 388
 Kanab, Utah 84741

Mohave Co., Arizona
 Sections 3-10, 16, 17, T37N, R5W
 Gila Salt River Meridian

RECEIVED
 B.L.M. AZ STATE OFFICE

2008 FEB 28 A 10:21

PHOENIX, ARIZONA

Return to: Patrick Hillard
Box 388
Kanab, UT 84741

AMENDED LOCATION NOTICE FOR LODE MINING CLAIM

This notice is to amend the location notice for the following claim: FI 36: AMC380617, Mohave Co. Reference 2007023105, located on 19-Dec-2006.

NOTICE IS HEREBY GIVEN that the **FI 36** lode mining claim has been located by Patrick Hillard, whose current mailing address is P.O. Box 388, Kanab, UT, 84741.

The general course of this claim is EAST and it is situated in Mohave County, Arizona.

The claim is 1,500 feet in length and 600 feet in width. This claim runs from the location monument on which this location notice is posted approximately 10 feet in a(n) WEST direction to the WEST end line and 1,490 feet in a(n) EAST direction to the EAST end line. The claim is marked by six monuments, one at each corner and one at the center of each end line of the claim.

The location monument on which this notice is posted is situated within Section 5, T37N, R5W Gila Salt River Base and Meridian, Arizona, and this claim encompasses portions of the following quarter section(s), Section(s), Township(s) and Range(s), Gila Salt River Base and Meridian, Arizona:

NE SEC 5, T37N, R5W AND SE SEC 32 T38N, R5W

The locality of this claim with reference to some natural object or permanent monument and additional information (if any) concerning its locality are as follows:

The SOUTHWEST corner of this claim is 420 feet South and 3850 feet East from the SE corner, Section 31, T38N, R5W.

Amended this 1st day of November, 2007

PHOENIX, ARIZONA

2007 DEC - 7 A 9: 36

RECEIVED
B.L.M. AZ STATE OFFICE

Judy M. Pratt
Judy M. Pratt, agent for Patrick Hillard

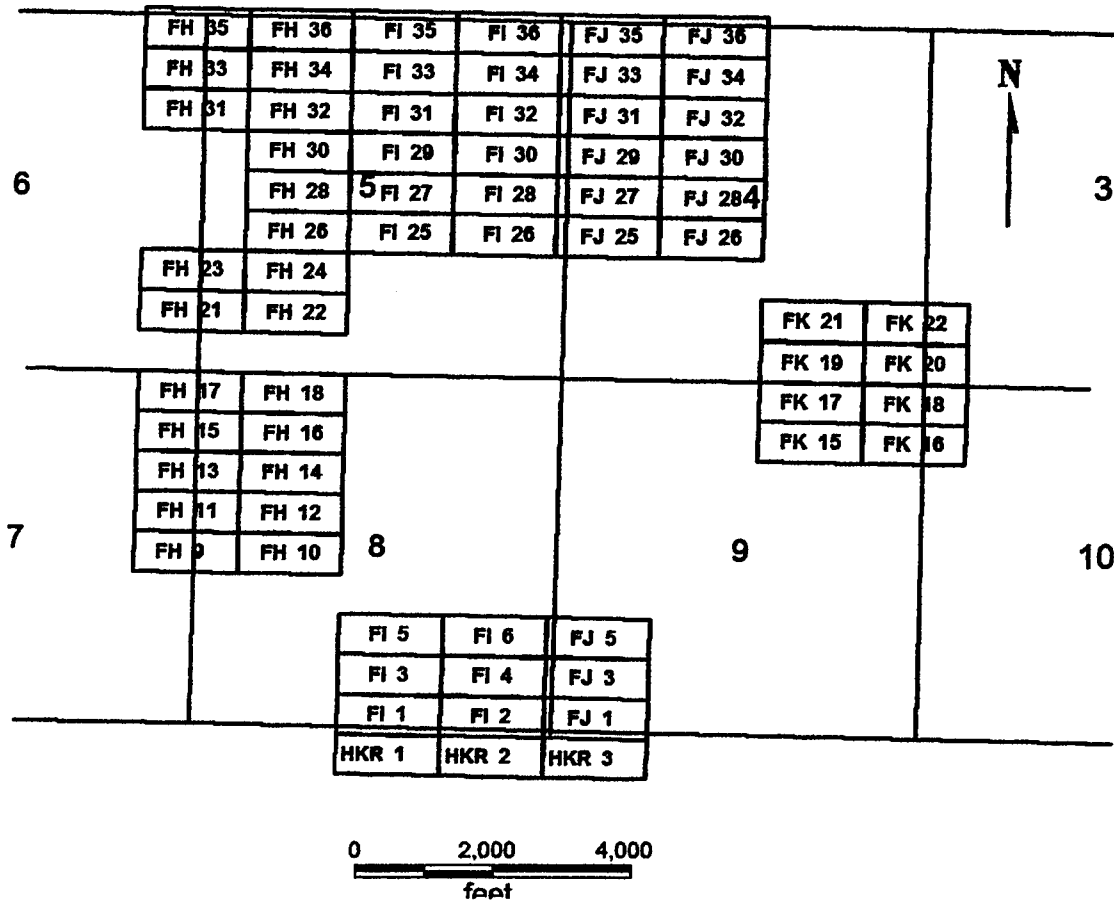
RS 5/22/08
ENTERED IN COMPUTER

RECEIVED
B.L.M. AZ STATE OFFICE

2007 DEC -7 A 9:36

PHOENIX, ARIZONA

FH 9-18
FH 21-24, 26, 28, 30-36
FI 1-6, 25-36
FJ 1, 3, 5, 25-36
FK 15-22
HKR 1-3
T37N R5W



FH 9-18
FH 21-24, 26, 28, 30-36
FI 1-6, 25-36
FJ 1, 3, 5, 25-36
FK 15-22
HKR 1-3

All claims are 1500 x 600

Sides are E-W and ends are N-S

All locations, corners and end centers are 5' 2x2 wood posts with metal tags

Located by:

Patrick Hillard
Box 388
Kanab, Utah 84741

Mohave Co., Arizona
Sections 3-10, 16, 17, T37N, R5W
Gila Salt River Meridian

LOCATION NOTICE FOR LODE MINING CLAIM

NOTICE IS HEREBY GIVEN that the **FI 36** lode mining claim has been located by Patrick Hillard, whose current mailing address is P.O. Box 388, Kanab, UT, 84741.

The general course of this claim is EAST and it is situated in Mohave County, Arizona.

The claim is 1,500 feet in length and 600 feet in width. This claim runs from the location monument on which this location notice is posted approximately 10 feet in a(n) WEST direction to the WEST end line and 1,490 feet in a(n) EAST direction to the EAST end line. The claim is marked by six monuments, one at each corner and one at the center of each end line of the claim.

The location monument on which this notice is posted is situated within Section 5, T37N, R5W Gila Salt River Base and Meridian, Arizona, and this claim encompasses portions of the following quarter section(s), Section(s), Township(s) and Range(s), Gila Salt River Base and Meridian, Arizona:

NE SEC 5, T37N, R5W

The locality of this claim with reference to some natural object or permanent monument and additional information (if any) concerning its locality are as follows:

The SOUTHWEST corner of this claim is 420 feet South and 3850 feet East from the SE corner, Section 31, T38N, R5W.

Dated and posted on the ground this 19 day of December, 2006.

LOCATOR


Patrick Hillard

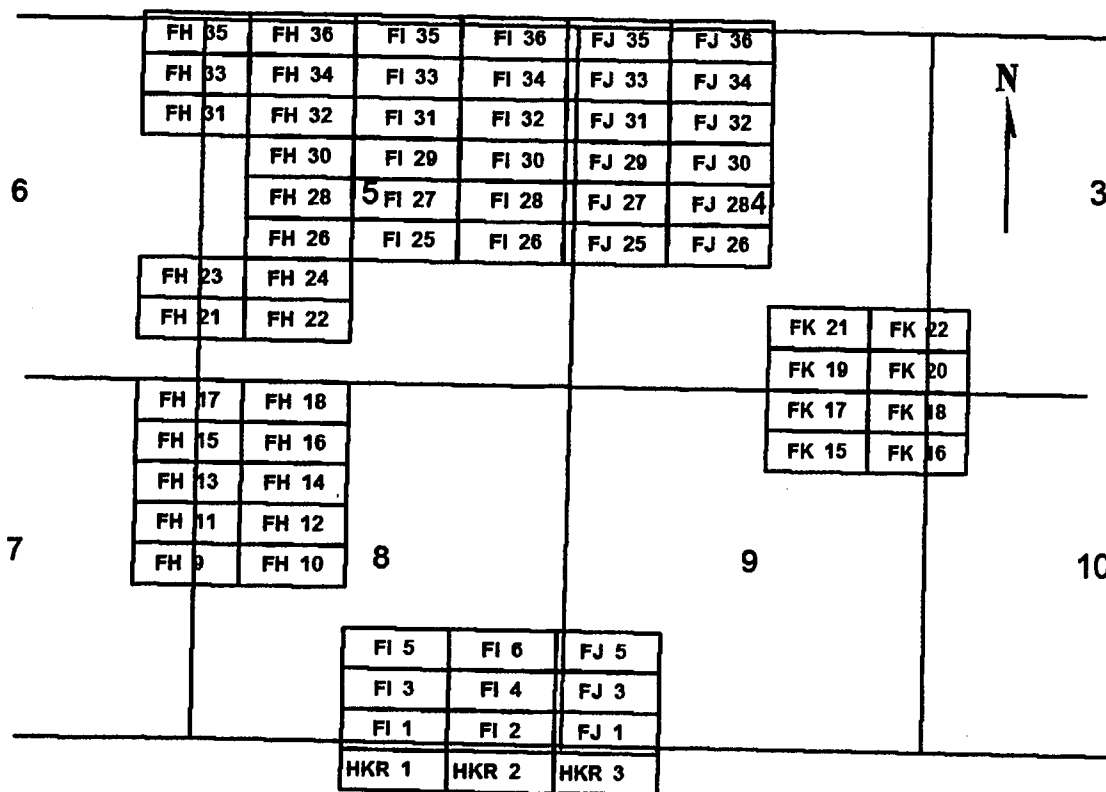
RECEIVED
B.L.M. AZ STATE OFFICE
2007 MAR 12 A 11:29
PHOENIX, ARIZONA

Return to:

Judy M. Pratt
2182 So. Dover Way
Lakewood, CO 80227

AMC 380617

FH 9-18
 FH 21-24, 26, 28, 30-36
 FI 1-6, 25-36
 FJ 1, 3, 5, 25-36
 FK 15-22
 HKR 1-3
 T37N R5W



0 2,000 4,000
 feet

RECEIVED
 B.L.M. AZ STATE OFFICE
 2007 MAR 12 A 11:29
 PHOENIX, ARIZONA

FH 9-18
 FH 21-24, 26, 28, 30-36
 FI 1-6, 25-36
 FJ 1, 3, 5, 25-36
 FK 15-22
 HKR 1-3

All claims are 1500 x 600

Sides are E-W and ends are N-S

All locations, corners and end centers are 5' 2x2 wood posts with metal tags

Located by:

Patrick Hillard
 Box 388
 Kanab, Utah 84741

Mohave Co., Arizona
 Sections 3-10, 16, 17, T37N, R5W
 Gila Salt River Meridian

AMC 380617



PAGE: 1 of 2 FEE # 2007102121

B: 7043 P: 868

OFFICIAL RECORDS
OF MOHAVE COUNTY
JOAN MCCALL,
COUNTY RECORDER



12/07/2007 11:08 AM Fee: \$14.00
DOC TYPE: AMDMINE
PAID BY: JUDY M PRATT

Return to: Patrick Hillard
Box 388
Kanab, UT 84741

AMENDED LOCATION NOTICE FOR LODE MINING CLAIM

This notice is to amend the location notice for the following claim: FJ 1: AMC380618, Mohave Co. Reference 2007023106, located on 8-Jan-2007.

NOTICE IS HEREBY GIVEN that the **FJ 1** lode mining claim has been located by Patrick Hillard, whose current mailing address is P.O. Box 388, Kanab, UT, 84741.

The general course of this claim is WEST and it is situated in Mohave County, Arizona.

The claim is 1,500 feet in length and 600 feet in width. This claim runs from the location monument on which this location notice is posted approximately 10 feet in a(n) EAST direction to the EAST end line and 1,490 feet in a(n) WEST direction to the WEST end line. The claim is marked by six monuments, one at each corner and one at the center of each end line of the claim.

The location monument on which this notice is posted is situated within Section 9, T37N, R5W Gila Salt River Base and Meridian, Arizona, and this claim encompasses portions of the following quarter section(s), Section(s), Township(s) and Range(s), Gila Salt River Base and Meridian, Arizona:

SW SEC 9, SE SEC 8, NE SEC 17, NW SEC 16, T37N, R5W

The locality of this claim with reference to some natural object or permanent monument and additional information (if any) concerning its locality are as follows:

The SOUTHEAST corner of this claim is 10620 feet South and 6850 feet East from the SE corner, Section 31, T38N, R5W.

Amended this 1st day of November, 2007

Judy M Pratt

Judy M Pratt, agent for Patrick Hillard

Amc 380618

RECEIVED
B.L.M. AZ STATE OFFICE

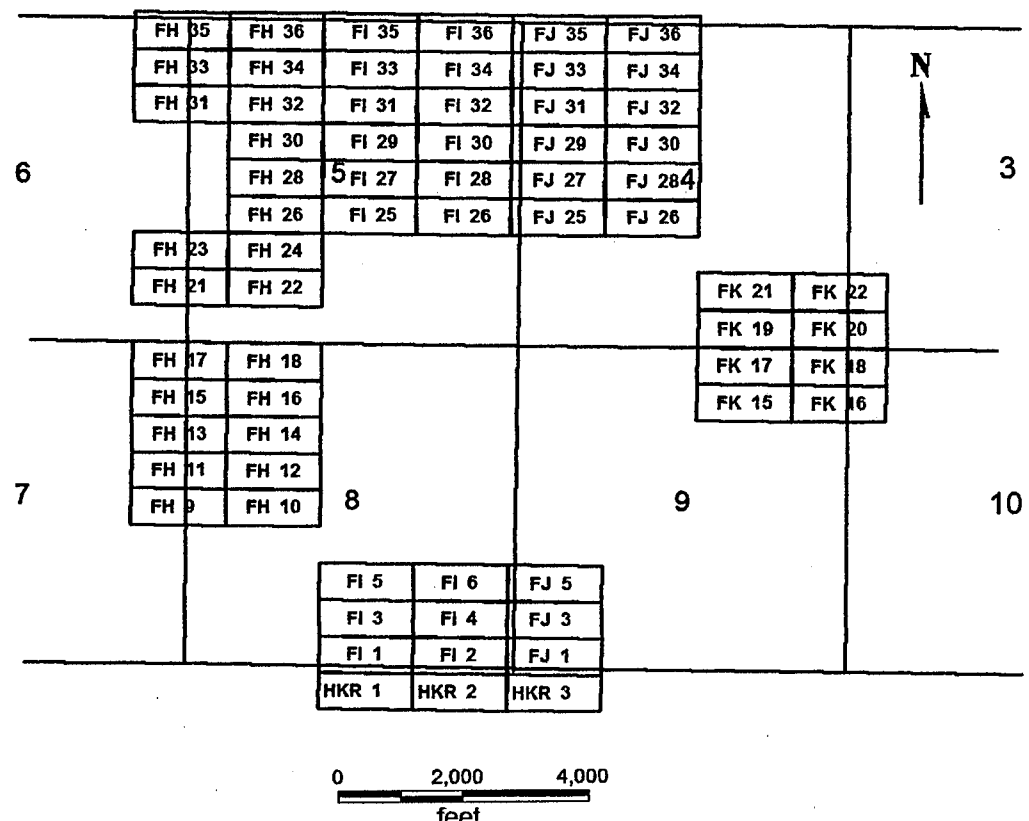
2008 FEB 28 A 10:24

PHOENIX, ARIZONA

Filed for
County Recordation

869

FH 9-18
 FH 21-24, 26, 28, 30-36
 FI 1-6, 25-36
 FJ 1, 3, 5, 25-36
 FK 15-22
 HKR 1-3
 T37N R5W



FH 9-18
 FH 21-24, 26, 28, 30-36
 FI 1-6, 25-36
 FJ 1, 3, 5, 25-36
 FK 15-22
 HKR 1-3

All claims are 1500 x 600

Sides are E-W and ends are N-S

All locations, corners and end centers are 5' 2x2 wood posts with metal tags

Located by:

Patrick Hillard
 Box 388
 Kanab, Utah 84741

Mohave Co., Arizona
 Sections 3-10, 16, 17, T37N, R5W
 Gila Salt River Meridian

RECEIVED
 B.L.M. AZ STATE OFFICE
 2008 FEB 28 A 10:21
 PHOENIX, ARIZONA

Return to: Patrick Hillard
Box 388
Kanab, UT 84741

AMENDED LOCATION NOTICE FOR LODE MINING CLAIM

This notice is to amend the location notice for the following claim: FJ 1: AMC380618, Mohave Co. Reference 2007023106, located on 8-Jan-2007.

NOTICE IS HEREBY GIVEN that the **FJ 1** lode mining claim has been located by Patrick Hillard, whose current mailing address is P.O. Box 388, Kanab, UT, 84741.

The general course of this claim is WEST and it is situated in Mohave County, Arizona.

The claim is 1,500 feet in length and 600 feet in width. This claim runs from the location monument on which this location notice is posted approximately 10 feet in a(n) EAST direction to the EAST end line and 1,490 feet in a(n) WEST direction to the WEST end line. The claim is marked by six monuments, one at each corner and one at the center of each end line of the claim.

The location monument on which this notice is posted is situated within Section 9, T37N, R5W Gila Salt River Base and Meridian, Arizona, and this claim encompasses portions of the following quarter section(s), Section(s), Township(s) and Range(s), Gila Salt River Base and Meridian, Arizona:

SW SEC 9, SE SEC 8, NE SEC 17, NW SEC 16, T37N, R5W

The locality of this claim with reference to some natural object or permanent monument and additional information (if any) concerning its locality are as follows:

The SOUTHEAST corner of this claim is 10620 feet South and 6850 feet East from the SE corner, Section 31, T38N, R5W.

Amended this 1st day of November, 2007

PHOENIX, ARIZONA

2007 DEC -7 A 9:36

RECEIVED
B.L.M. AZ STATE OFFICE

Judy M. Pratt
Judy M. Pratt, agent for Patrick Hillard

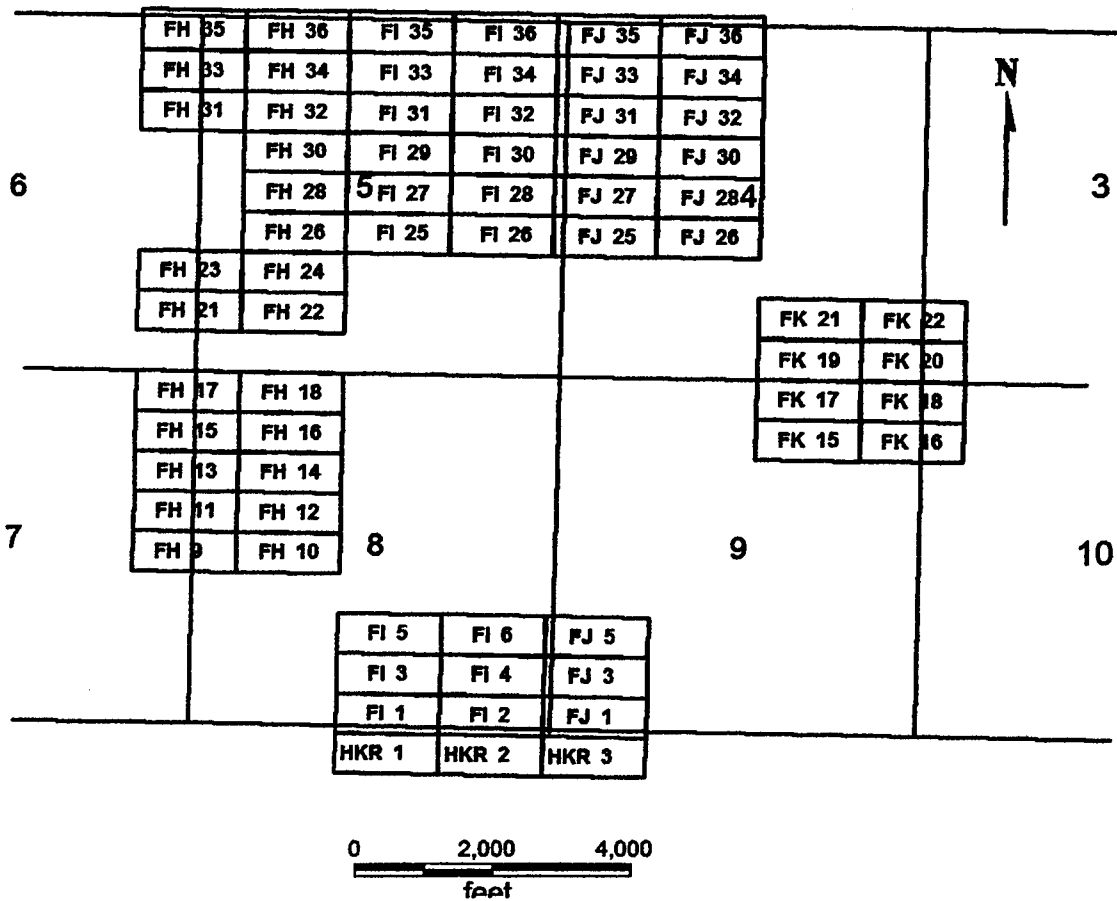
RE 5/22/08

RECEIVED
B.L.M. AZ STATE OFFICE

2007 DEC -7 A 9:36

PHOENIX, ARIZONA

FH 9-18
FH 21-24, 26, 28, 30-36
FI 1-6, 25-36
FJ 1, 3, 5, 25-36
FK 15-22
HKR 1-3
T37N R5W



FH 9-18
FH 21-24, 26, 28, 30-36
FI 1-6, 25-36
FJ 1, 3, 5, 25-36
FK 15-22
HKR 1-3

All claims are 1500 x 600

Sides are E-W and ends are N-S

All locations, corners and end centers are 5' 2x2 wood posts with metal tags

Located by:

Patrick Hillard
Box 388
Kanab, Utah 84741

Mohave Co., Arizona
Sections 3-10, 16, 17, T37N, R5W
Gila Salt River Meridian

LOCATION NOTICE FOR LODE MINING CLAIM

NOTICE IS HEREBY GIVEN that the **FJ 1** lode mining claim has been located by Patrick Hillard, whose current mailing address is P.O. Box 388, Kanab, UT, 84741.

The general course of this claim is WEST and it is situated in Mohave County, Arizona.

The claim is 1,500 feet in length and 600 feet in width. This claim runs from the location monument on which this location notice is posted approximately 10 feet in a(n) EAST direction to the EAST end line and 1,490 feet in a(n) WEST direction to the WEST end line. The claim is marked by six monuments, one at each corner and one at the center of each end line of the claim.

The location monument on which this notice is posted is situated within Section 9, T37N, R5W Gila Salt River Base and Meridian, Arizona, and this claim encompasses portions of the following quarter section(s), Section(s), Township(s) and Range(s), Gila Salt River Base and Meridian, Arizona:

SW SEC 9, SE SEC 8, T37N, R5W

The locality of this claim with reference to some natural object or permanent monument and additional information (if any) concerning its locality are as follows:

The SOUTHEAST corner of this claim is 10620 feet South and 6850 feet East from the SE corner, Section 31, T38N, R5W.

Dated and posted on the ground this 8 day of ^{January, 2007} ~~December, 2006~~.

LOCATOR


Patrick Hillard

PHOENIX, ARIZONA

2007 MAR 12 A 11:29

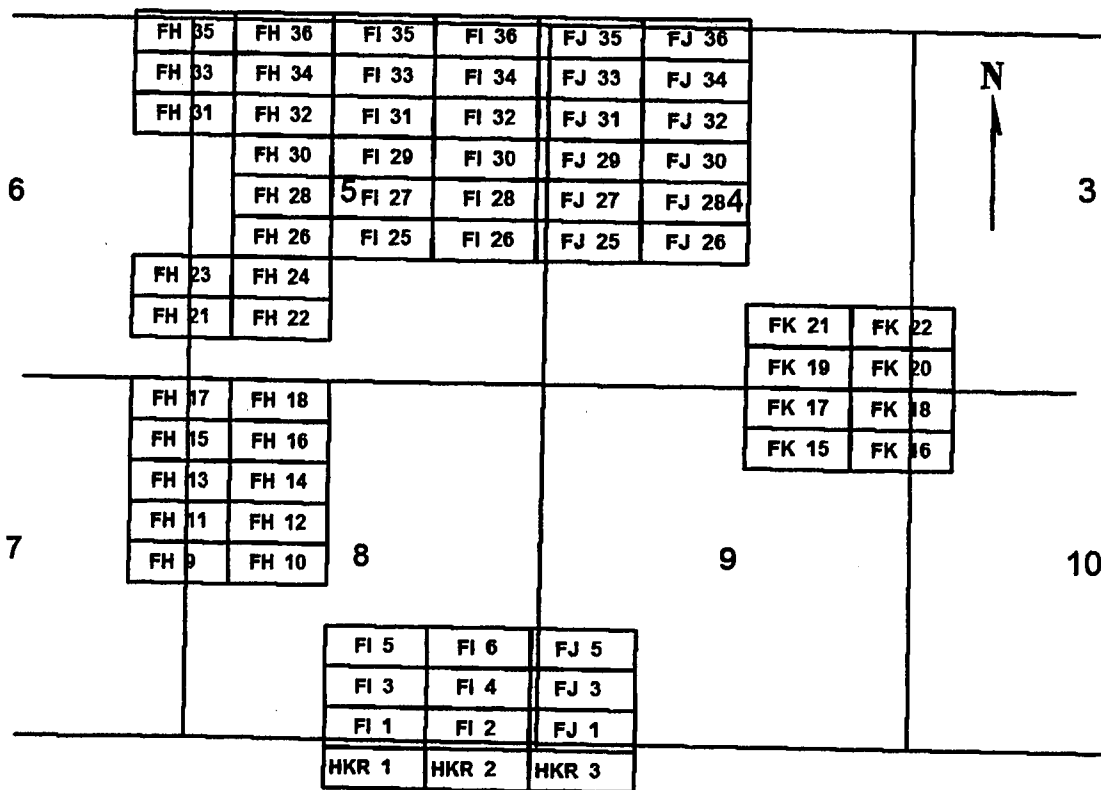
RECEIVED
B.L.M. AZ STATE OFFICE

Return to:

Judy M. Pratt
2182 So. Dover Way
Lakewood, CO 80227

ANC 380618

FH 9-18
 FH 21-24, 26, 28, 30-36
 FI 1-6, 25-36
 FJ 1, 3, 5, 25-36
 FK 15-22
 HKR 1-3
 T37N R5W



0 2,000 4,000
feet

FH 9-18
 FH 21-24, 26, 28, 30-36
 FI 1-6, 25-36
 FJ 1, 3, 5, 25-36
 FK 15-22
 HKR 1-3

Sides are E-W and ends are N-S

All locations, corners and end centers are 5' 2x2 wood posts with metal tags

Located by:

Patrick Hillard
 Box 388
 Kanab, Utah 84741

All claims are 1500 x 600

Mohave Co., Arizona
 Sections 3-10, 16, 17, T37N, R5W
 Gila Salt River Meridian

PHOENIX, ARIZONA

2007 MAR 12 A 11:29

RECEIVED
 B.L.M. AZ STATE OFFICE

ANG 380618

LOCATION NOTICE FOR LODE MINING CLAIM

NOTICE IS HEREBY GIVEN that the **FJ 3** lode mining claim has been located by Patrick Hillard, whose current mailing address is P.O. Box 388, Kanab, UT, 84741.

The general course of this claim is WEST and it is situated in Mohave County, Arizona.

The claim is 1,500 feet in length and 600 feet in width. This claim runs from the location monument on which this location notice is posted approximately 10 feet in a(n) EAST direction to the EAST end line and 1,490 feet in a(n) WEST direction to the WEST end line. The claim is marked by six monuments, one at each corner and one at the center of each end line of the claim.

The location monument on which this notice is posted is situated within Section 9, T37N, R5W Gila Salt River Base and Meridian, Arizona, and this claim encompasses portions of the following quarter section(s), Section(s), Township(s) and Range(s), Gila Salt River Base and Meridian, Arizona:

SW SEC 9, SE SEC 8, T37N, R5W

The locality of this claim with reference to some natural object or permanent monument and additional information (if any) concerning its locality are as follows:

The SOUTHEAST corner of this claim is 10020 feet South and 6850 feet East from the SE corner, Section 31, T38N, R5W.

Dated and posted on the ground this 8 day of ^{January 2007} ~~December, 2006~~.

LOCATOR


Patrick Hillard

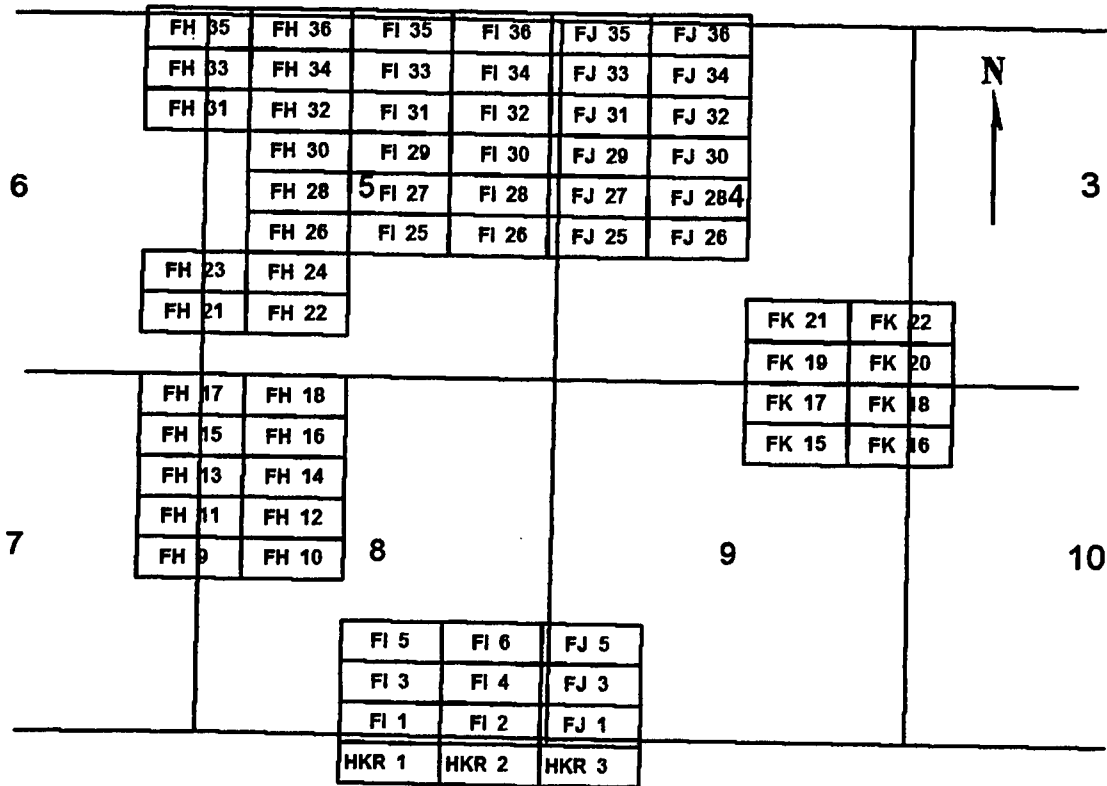
RECEIVED
B.L.M. AZ STATE OFFICE
2007 MAR 12 A 11:29
PHOENIX, ARIZONA

Return to:

Judy M. Pratt
2182 So. Dover Way
Lakewood, CO 80227

ANC 380619

FH 9-18
 FH 21-24, 26, 28, 30-36
 FI 1-6, 25-36
 FJ 1, 3, 5, 25-36
 FK 15-22
 HKR 1-3
 T37N R5W



0 2,000 4,000
feet

PHOENIX, ARIZONA

2007 MAR 12 A 11:29

RECEIVED
B.L.M. AZ STATE OFFICE

FH 9-18
 FH 21-24, 26, 28, 30-36
 FI 1-6, 25-36
 FJ 1, 3, 5, 25-36
 FK 15-22
 HKR 1-3

All claims are 1500 x 600

Sides are E-W and ends are N-S

All locations, corners and end centers are 5' 2x2 wood posts with metal tags

Located by:

Patrick Hillard
 Box 388
 Kanab, Utah 84741

Mohave Co., Arizona
 Sections 3-10, 16, 17, T37N, R5W
 Gila Salt River Meridian

ANC 380619

LOCATION NOTICE FOR LODE MINING CLAIM

NOTICE IS HEREBY GIVEN that the **FJ 5** lode mining claim has been located by Patrick Hillard, whose current mailing address is P.O. Box 388, Kanab, UT, 84741.

The general course of this claim is WEST and it is situated in Mohave County, Arizona.

The claim is 1,500 feet in length and 600 feet in width. This claim runs from the location monument on which this location notice is posted approximately 10 feet in a(n) EAST direction to the EAST end line and 1,490 feet in a(n) WEST direction to the WEST end line. The claim is marked by six monuments, one at each corner and one at the center of each end line of the claim.

The location monument on which this notice is posted is situated within Section 9, T37N, R5W Gila Salt River Base and Meridian, Arizona, and this claim encompasses portions of the following quarter section(s), Section(s), Township(s) and Range(s), Gila Salt River Base and Meridian, Arizona:


SW SEC 9, SE SEC 8, T37N, R5W

The locality of this claim with reference to some natural object or permanent monument and additional information (if any) concerning its locality are as follows:

The SOUTHEAST corner of this claim is 9420 feet South and 6850 feet East from the SE corner, Section 31, T38N, R5W.

Dated and posted on the ground this 8 day of ^{January 2007.} ~~December, 2006.~~

LOCATOR


Patrick Hillard

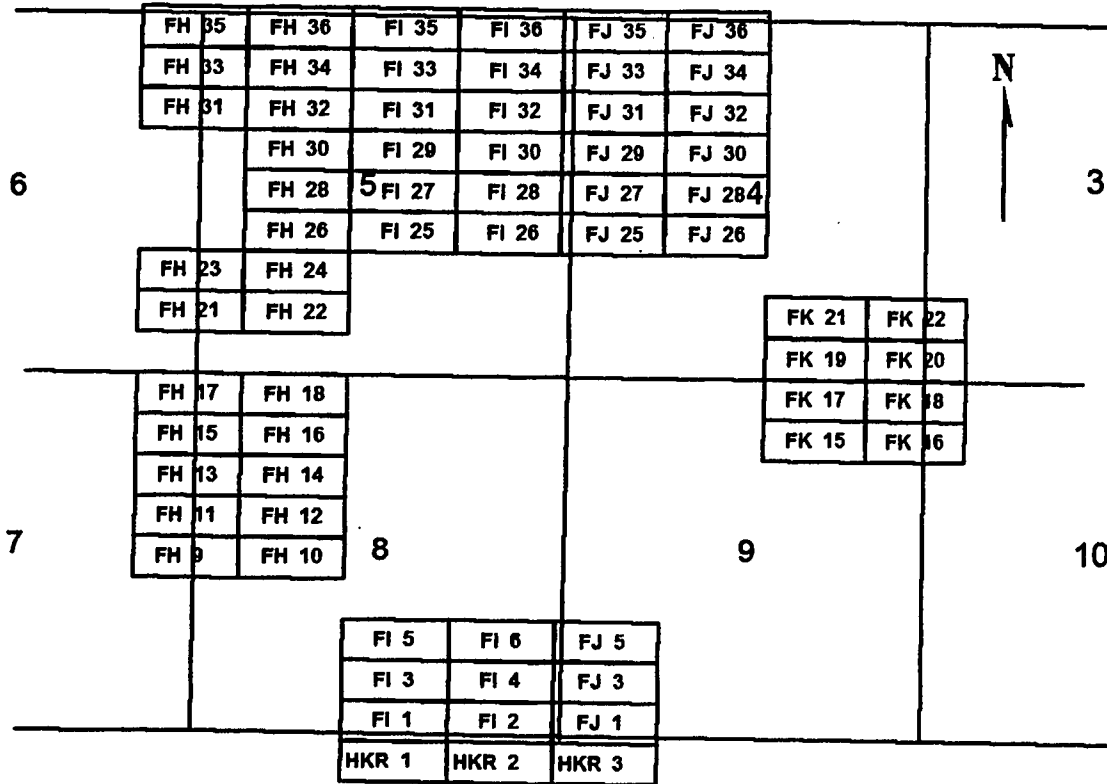
Return to:

Judy M. Pratt
2182 So. Dover Way
Lakewood, CO 80227

RECEIVED
B.L.M. AZ STATE OFFICE
2007 MAR 12 A 11:29
PHOENIX, ARIZONA

AMC 380620

FH 9-18
 FH 21-24, 26, 28, 30-36
 FI 1-6, 25-36
 FJ 1, 3, 5, 25-36
 FK 15-22
 HKR 1-3
 T37N R5W



FH 9-18
 FH 21-24, 26, 28, 30-36
 FI 1-6, 25-36
 FJ 1, 3, 5, 25-36
 FK 15-22
 HKR 1-3

Sides are E-W and ends are N-S

All locations, corners and end centers are 5' 2x2 wood posts with metal tags

Located by:

Patrick Hillard
 Box 388
 Kanab, Utah 84741

All claims are 1500 x 600

Mohave Co., Arizona
 Sections 3-10, 16, 17, T37N, R5W
 Gila Salt River Meridian

PHOENIX, ARIZONA

2007 MAR 12 A 11:29

RECEIVED
 B.L.M. AZ STATE OFFICE

ANC 380620

LOCATION NOTICE FOR LODE MINING CLAIM

NOTICE IS HEREBY GIVEN that the **FJ 25** lode mining claim has been located by Patrick Hillard, whose current mailing address is P.O. Box 388, Kanab, UT, 84741.

The general course of this claim is WEST and it is situated in Mohave County, Arizona.

The claim is 1,500 feet in length and 600 feet in width. This claim runs from the location monument on which this location notice is posted approximately 10 feet in a(n) EAST direction to the EAST end line and 1,490 feet in a(n) WEST direction to the WEST end line. The claim is marked by six monuments, one at each corner and one at the center of each end line of the claim.

The location monument on which this notice is posted is situated within Section 4, T37N, R5W Gila Salt River Base and Meridian, Arizona, and this claim encompasses portions of the following quarter section(s), Section(s), Township(s) and Range(s), Gila Salt River Base and Meridian, Arizona:


SW SEC 4, SE SEC 5, T37N, R5W

The locality of this claim with reference to some natural object or permanent monument and additional information (if any) concerning its locality are as follows:

The SOUTHEAST corner of this claim is 3420 feet South and 6850 feet East from the SE corner, Section 31, T38N, R5W.

Dated and posted on the ground this 19 day of December, 2006.

LOCATOR


Patrick Hillard

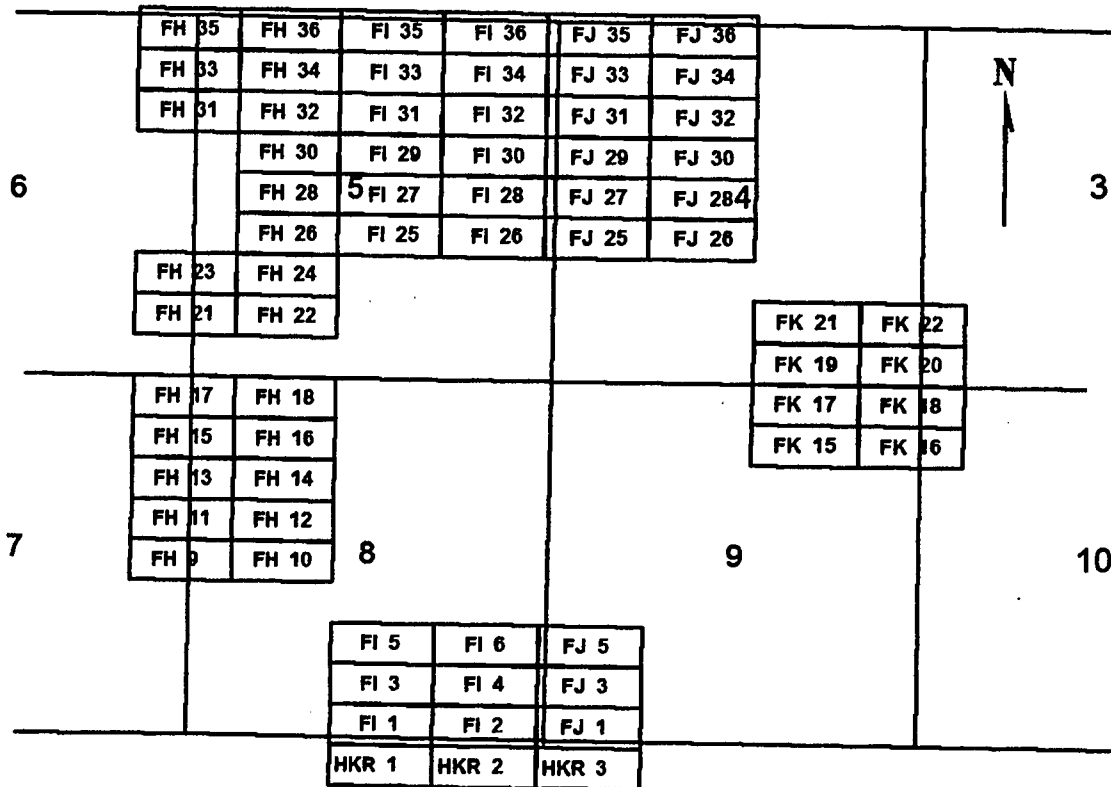
Return to:

Judy M. Pratt
2182 So. Dover Way
Lakewood, CO 80227

RECEIVED
B.L.M. AZ STATE OFFICE
2007 MAR 12 A 11:29
PHOENIX, ARIZONA

ANG 380621

FH 9-18
 FH 21-24, 26, 28, 30-36
 FI 1-6, 25-36
 FJ 1, 3, 5, 25-36
 FK 15-22
 HKR 1-3
 T37N R5W



0 2,000 4,000
feet

FH 9-18
 FH 21-24, 26, 28, 30-36
 FI 1-6, 25-36
 FJ 1, 3, 5, 25-36
 FK 15-22
 HKR 1-3

Sides are E-W and ends are N-S

All locations, corners and end centers are 5' 2x2 wood posts with metal tags

Located by:

Patrick Hillard
 Box 388
 Kanab, Utah 84741

All claims are 1500 x 600

Mohave Co., Arizona
 Sections 3-10, 16, 17, T37N, R5W
 Gila Salt River Meridian

PHOENIX, ARIZONA

2007 MAR 12 A 11:29

RECEIVED
 B.L.M. AZ STATE OFFICE

AMC 380621

LOCATION NOTICE FOR LODE MINING CLAIM

NOTICE IS HEREBY GIVEN that the **FJ 26** lode mining claim has been located by Patrick Hillard, whose current mailing address is P.O. Box 388, Kanab, UT, 84741.

The general course of this claim is EAST and it is situated in Mohave County, Arizona.

The claim is 1,500 feet in length and 600 feet in width. This claim runs from the location monument on which this location notice is posted approximately 10 feet in a(n) WEST direction to the WEST end line and 1,490 feet in a(n) EAST direction to the EAST end line. The claim is marked by six monuments, one at each corner and one at the center of each end line of the claim.

The location monument on which this notice is posted is situated within Section 4, T37N, R5W Gila Salt River Base and Meridian, Arizona, and this claim encompasses portions of the following quarter section(s), Section(s), Township(s) and Range(s), Gila Salt River Base and Meridian, Arizona:


SW AND SE SEC 4, T37N, R5W

The locality of this claim with reference to some natural object or permanent monument and additional information (if any) concerning its locality are as follows:

The SOUTHWEST corner of this claim is 3420 feet South and 6850 feet East from the SE corner, Section 31, T38N, R5W.

Dated and posted on the ground this 19 day of December, 2006.

LOCATOR



Patrick Hillard

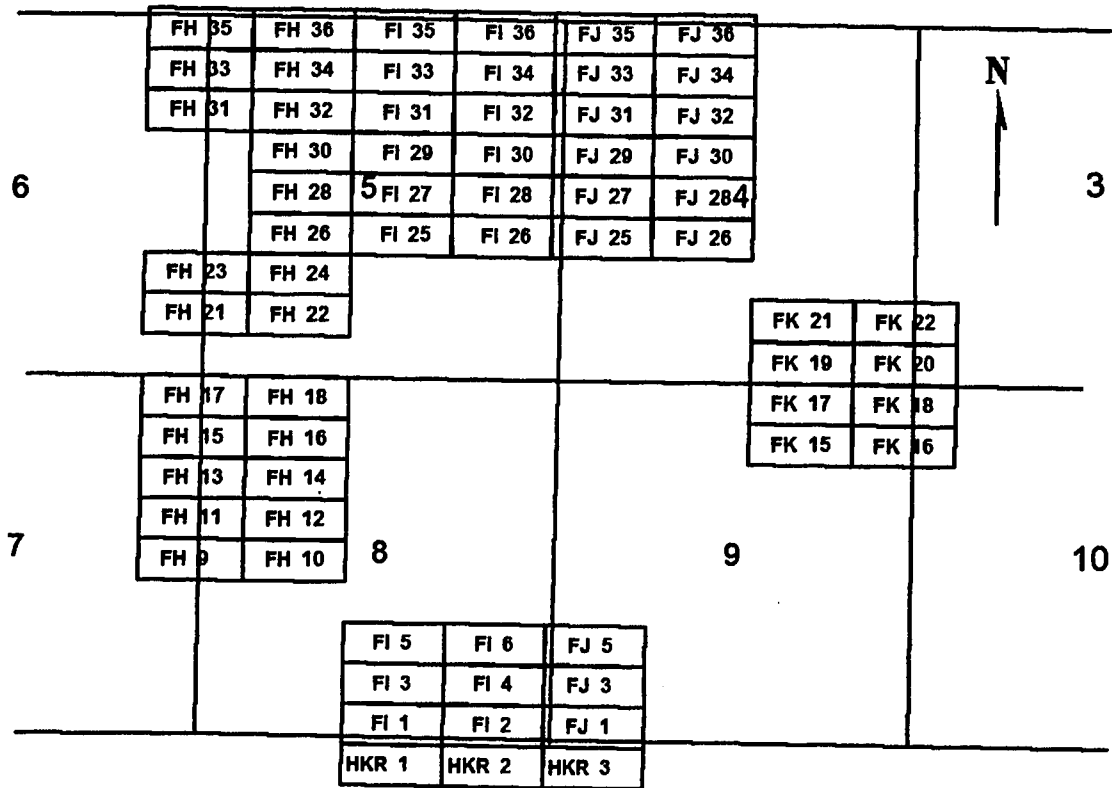
RECEIVED
B.L.M. AZ STATE OFFICE
2007 MAR 12 A 11:28
PHOENIX, ARIZONA

Return to:

Judy M. Pratt
2182 So. Dover Way
Lakewood, CO 80227

ANG 380622

FH 9-18
 FH 21-24, 26, 28, 30-36
 FI 1-6, 25-36
 FJ 1, 3, 5, 25-36
 FK 15-22
 HKR 1-3
 T37N R5W



0 2,000 4,000
feet

FH 9-18
 FH 21-24, 26, 28, 30-36
 FI 1-6, 25-36
 FJ 1, 3, 5, 25-36
 FK 15-22
 HKR 1-3

Sides are E-W and ends are N-S

All locations, corners and end centers are 5' 2x2 wood posts with metal tags

Located by:

Patrick Hillard
 Box 388
 Kanab, Utah 84741

All claims are 1500 x 600

Mohave Co., Arizona
 Sections 3-10, 16, 17, T37N, R5W
 Gila Salt River Meridian

RECEIVED
 B.L.M. AZ STATE OFFICE
 2007 MAR 12 A 11:28
 PHOENIX, ARIZONA

ANC 380622

LOCATION NOTICE FOR LODE MINING CLAIM

NOTICE IS HEREBY GIVEN that the **FJ 27** lode mining claim has been located by Patrick Hillard, whose current mailing address is P.O. Box 388, Kanab, UT, 84741.

The general course of this claim is WEST and it is situated in Mohave County, Arizona.

The claim is 1,500 feet in length and 600 feet in width. This claim runs from the location monument on which this location notice is posted approximately 10 feet in a(n) EAST direction to the EAST end line and 1,490 feet in a(n) WEST direction to the WEST end line. The claim is marked by six monuments, one at each corner and one at the center of each end line of the claim.

The location monument on which this notice is posted is situated within Section 4, T37N, R5W Gila Salt River Base and Meridian, Arizona, and this claim encompasses portions of the following quarter section(s), Section(s), Township(s) and Range(s), Gila Salt River Base and Meridian, Arizona:


SW AND NW SEC 4, SE AND NE SEC 5, T37N, R5W

The locality of this claim with reference to some natural object or permanent monument and additional information (if any) concerning its locality are as follows:

The SOUTHEAST corner of this claim is 2820 feet South and 6850 feet East from the SE corner, Section 31, T38N, R5W.

Dated and posted on the ground this 19 day of December, 2006.

LOCATOR


Patrick Hillard

PHOENIX, ARIZONA

2007 MAR 12 A 11:28

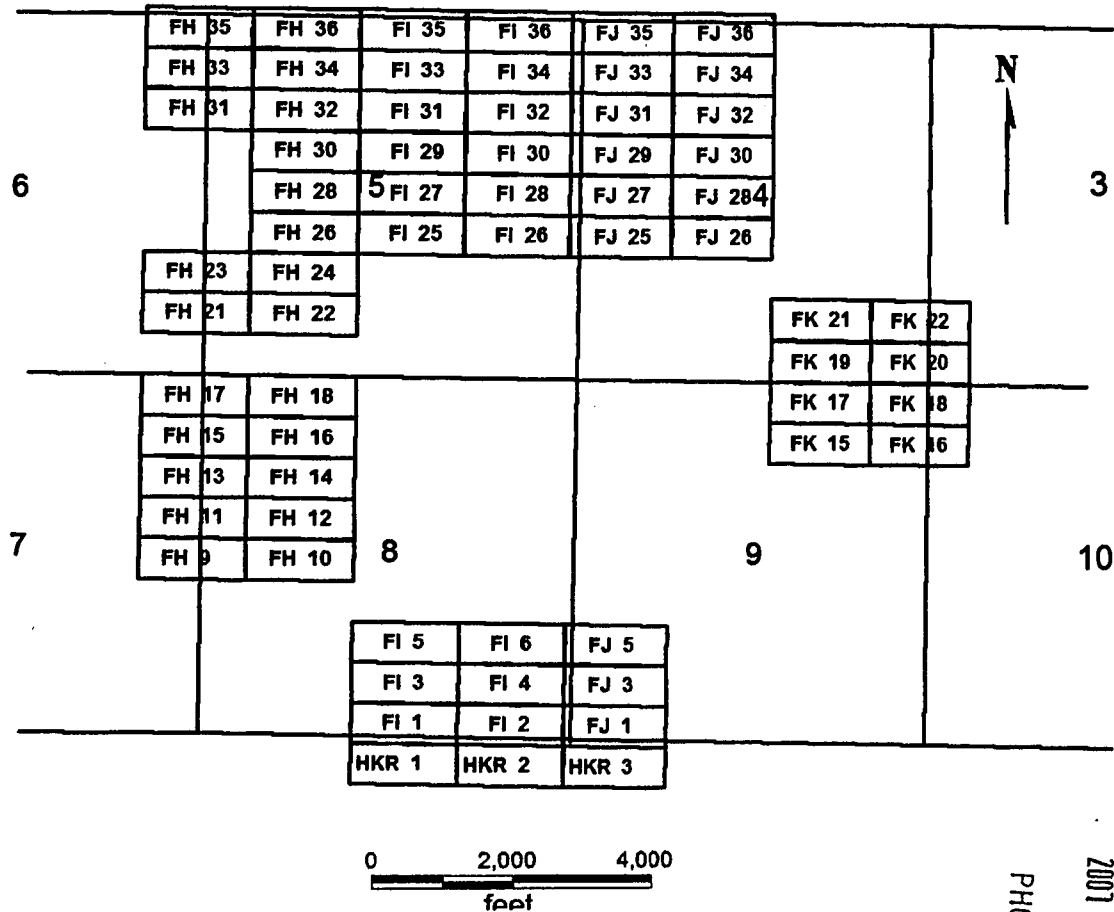
RECEIVED
B.L.M. AZ STATE OFFICE

Return to:

Judy M. Pratt
2182 So. Dover Way
Lakewood, CO 80227

ANC 380623

FH 9-18
FH 21-24, 26, 28, 30-36
FI 1-6, 25-36
FJ 1, 3, 5, 25-36
FK 15-22
HKR 1-3
T37N R5W



FH 9-18
FH 21-24, 26, 28, 30-36
FI 1-6, 25-36
FJ 1, 3, 5, 25-36
FK 15-22
HKR 1-3

Sides are E-W and ends are N-S

All locations, corners and end centers are 5' 2x2 wood posts with metal tags

Located by:

Patrick Hillard
 Box 388
 Kanab, Utah 84741

All claims are 1500 x 600

Mohave Co., Arizona
 Sections 3-10, 16, 17, T37N, R5W
 Gila Salt River Meridian

PHOENIX, ARIZONA

2007 MAR 12 A 11:28

RECEIVED
B.L.M. AZ STATE OFFICE

AMC 380623

LOCATION NOTICE FOR LODE MINING CLAIM

NOTICE IS HEREBY GIVEN that the **FJ 28** lode mining claim has been located by Patrick Hillard, whose current mailing address is P.O. Box 388, Kanab, UT, 84741.

The general course of this claim is EAST and it is situated in Mohave County, Arizona.

The claim is 1,500 feet in length and 600 feet in width. This claim runs from the location monument on which this location notice is posted approximately 10 feet in a(n) WEST direction to the WEST end line and 1,490 feet in a(n) EAST direction to the EAST end line. The claim is marked by six monuments, one at each corner and one at the center of each end line of the claim.

The location monument on which this notice is posted is situated within Section 4, T37N, R5W Gila Salt River Base and Meridian, Arizona, and this claim encompasses portions of the following quarter section(s), Section(s), Township(s) and Range(s), Gila Salt River Base and Meridian, Arizona:


SW, SE, NE AND NW SEC 4, T37N, R5W

The locality of this claim with reference to some natural object or permanent monument and additional information (if any) concerning its locality are as follows:

The SOUTHWEST corner of this claim is 2820 feet South and 6850 feet East from the SE corner, Section 31, T38N, R5W.

Dated and posted on the ground this 19 day of December, 2006.

LOCATOR


Patrick Hillard

PHOENIX, ARIZONA

2007 MAR 12 A 11:28

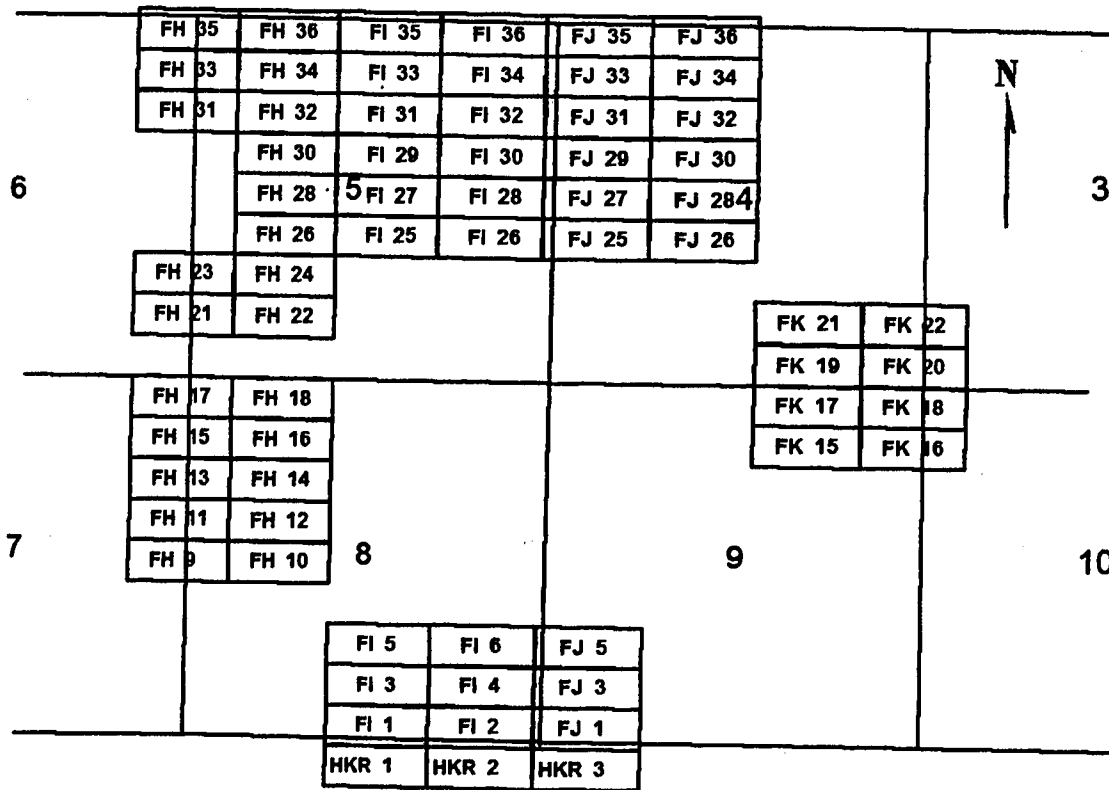
RECEIVED
B.L.M. AZ STATE OFFICE

Return to:

Judy M. Pratt
2182 So. Dover Way
Lakewood, CO 80227

ANC 380624

FH 9-18
FH 21-24, 26, 28, 30-36
FI 1-6, 25-36
FJ 1, 3, 5, 25-36
FK 15-22
HKR 1-3
T37N R5W



0 2,000 4,000
 feet

RECEIVED
 B.L.M. AZ STATE OFFICE
 2001 MAR 12 A 11:28
 PHOENIX, ARIZONA

FH 9-18
FH 21-24, 26, 28, 30-36
FI 1-6, 25-36
FJ 1, 3, 5, 25-36
FK 15-22
HKR 1-3

All claims are 1500 x 600

Sides are E-W and ends are N-S

All locations, corners and end centers are 5' 2x2 wood posts with metal tags

Located by:

Patrick Hillard
 Box 388
 Kanab, Utah 84741

Mohave Co., Arizona
 Sections 3-10, 16, 17, T37N, R5W
 Gila Salt River Meridian

AMC 380624



PAGE: 1 of 2 FEE # 2007102122

B: 7043 P: 870

OFFICIAL RECORDS
OF MOHAVE COUNTY
JOAN MCCALL,
COUNTY RECORDER



12/07/2007 11:08 AM Fee: \$14.00
DOC TYPE: AMDMINE
PAID BY: JUDY M PRATT

Return to: Patrick Hillard
Box 388
Kanab, UT 84741

AMENDED LOCATION NOTICE FOR LODE MINING CLAIM

This notice is to amend the location notice for the following claim: FJ 29: AMC380625, Mohave Co. Reference 2007023113, located on 19-Dec-2006.

NOTICE IS HEREBY GIVEN that the **FJ 29** lode mining claim has been located by Patrick Hillard, whose current mailing address is P.O. Box 388, Kanab, UT, 84741.

The general course of this claim is WEST and it is situated in Mohave County, Arizona.

The claim is 1,500 feet in length and 600 feet in width. This claim runs from the location monument on which this location notice is posted approximately 10 feet in a(n) EAST direction to the EAST end line and 1,490 feet in a(n) WEST direction to the WEST end line. The claim is marked by six monuments, one at each corner and one at the center of each end line of the claim.

The location monument on which this notice is posted is situated within Section 4, T37N, R5W Gila Salt River Base and Meridian, Arizona, and this claim encompasses portions of the following quarter section(s), Section(s), Township(s) and Range(s), Gila Salt River Base and Meridian, Arizona:

NW SEC 4, NE SEC 5, T37N, R5W

The locality of this claim with reference to some natural object or permanent monument and additional information (if any) concerning its locality are as follows:

The SOUTHEAST corner of this claim is 2220 feet South and 6850 feet East from the SE corner, Section 31, T38N, R5W.

Amended this 1st day of November, 2007

Judy M Pratt
Judy M. Pratt, agent for Patrick Hillard

RECEIVED
B.L.M. AZ STATE OFFICE

2008 FEB 28 A 10: 24

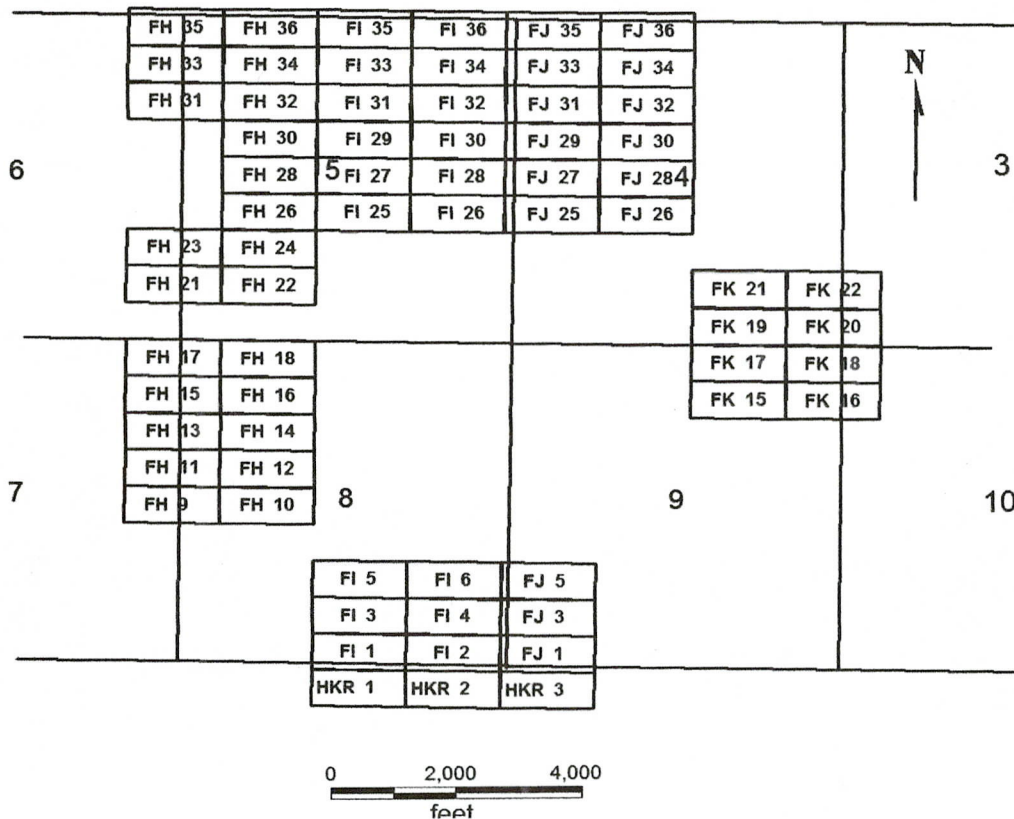
PHOENIX, ARIZONA

*Filed for
County Recorder*

AMC 380625

FH 9-18
 FH 21-24, 26, 28, 30-36
 FI 1-6, 25-36
 FJ 1, 3, 5, 25-36
 FK 15-22
 HKR 1-3
 T37N R5W

871



FH 9-18
 FH 21-24, 26, 28, 30-36
 FI 1-6, 25-36
 FJ 1, 3, 5, 25-36
 FK 15-22
 HKR 1-3

All claims are 1500 x 600

Sides are E-W and ends are N-S

All locations, corners and end centers are 5' 2x2 wood posts with metal tags

Located by:

Patrick Hillard
 Box 388
 Kanab, Utah 84741

Mohave Co., Arizona
 Sections 3-10, 16, 17, T37N, R5W
 Gila Salt River Meridian

RECEIVED
B.L.M. AZ STATE OFFICE

2008 FEB 28 A 10:24

PHOENIX, ARIZONA

Return to: Patrick Hillard
Box 388
Kanab, UT 84741

AMENDED LOCATION NOTICE FOR LODE MINING CLAIM

This notice is to amend the location notice for the following claim: FJ 29: AMC380625, Mohave Co. Reference 2007023113, located on 19-Dec-2006.

NOTICE IS HEREBY GIVEN that the **FJ 29** lode mining claim has been located by Patrick Hillard, whose current mailing address is P.O. Box 388, Kanab, UT, 84741.

The general course of this claim is WEST and it is situated in Mohave County, Arizona.

The claim is 1,500 feet in length and 600 feet in width. This claim runs from the location monument on which this location notice is posted approximately 10 feet in a(n) EAST direction to the EAST end line and 1,490 feet in a(n) WEST direction to the WEST end line. The claim is marked by six monuments, one at each corner and one at the center of each end line of the claim.

The location monument on which this notice is posted is situated within Section 4, T37N, R5W Gila Salt River Base and Meridian, Arizona, and this claim encompasses portions of the following quarter section(s), Section(s), Township(s) and Range(s), Gila Salt River Base and Meridian, Arizona:

NW SEC 4, NE SEC 5, T37N, R5W

The locality of this claim with reference to some natural object or permanent monument and additional information (if any) concerning its locality are as follows:

The SOUTHEAST corner of this claim is 2220 feet South and 6850 feet East from the SE corner, Section 31, T38N, R5W.

Amended this 1st day of November, 2007

PHOENIX, ARIZONA

2007 DEC -7 A 9:39

RECEIVED
B.L.M. AZ STATE OFFICE

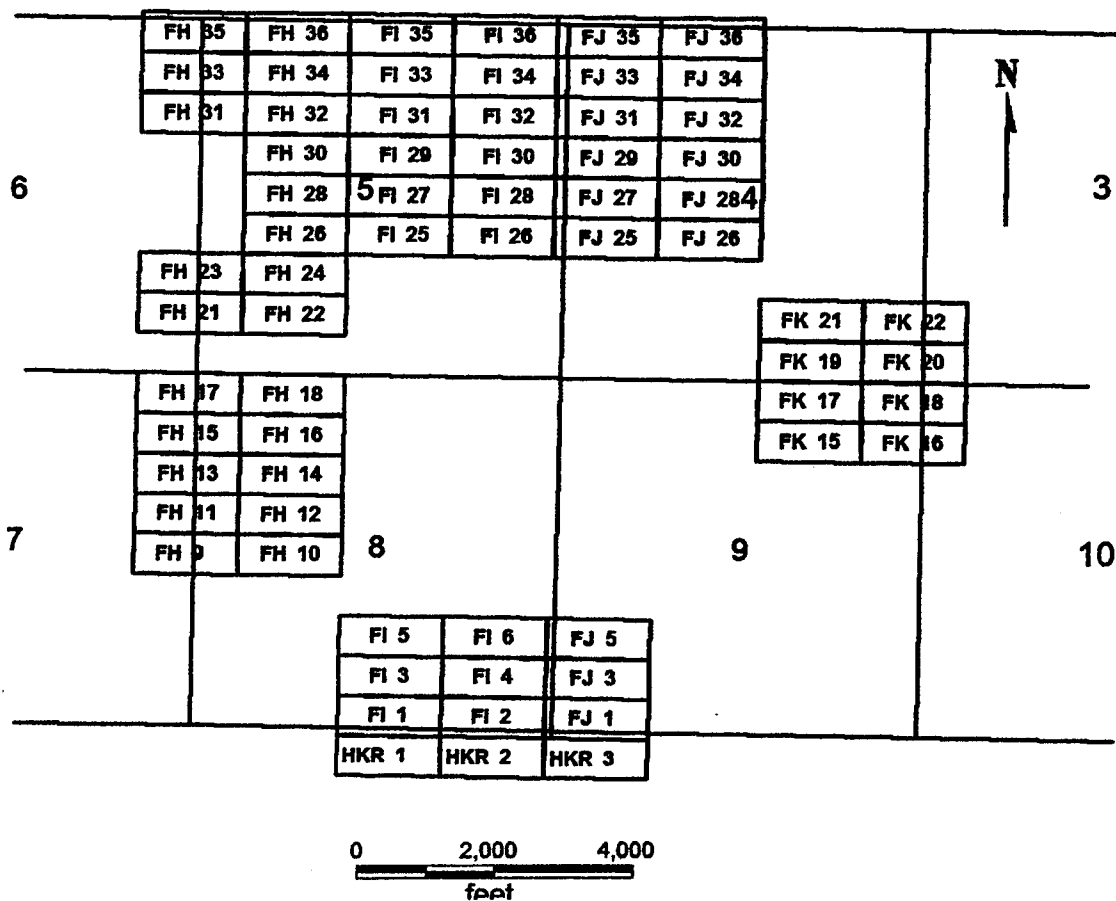
Judy M. Pratt
Judy M. Pratt, agent for Patrick Hillard

RE 5/22/08

ENTERED IN COMPUTER

PHOENIX, ARIZONA

FH 9-18
FH 21-24, 26, 28, 30-36
FI 1-6, 25-36
FJ 1, 3, 5, 25-36
FK 15-22
HKR 1-3
T37N R5W



FH 9-18
FH 21-24, 26, 28, 30-36
FI 1-6, 25-36
FJ 1, 3, 5, 25-36
FK 15-22
HKR 1-3

All claims are 1500 x 600

Sides are E-W and ends are N-S

All locations, corners and end centers are 5' 2x2 wood posts with metal tags

Located by:

Patrick Hillard
Box 388
Kanab, Utah 84741

Mohave Co., Arizona
Sections 3-10, 16, 17, T37N, R5W
Gila Salt River Meridian

LOCATION NOTICE FOR LODE MINING CLAIM

NOTICE IS HEREBY GIVEN that the **FJ 29** lode mining claim has been located by Patrick Hillard, whose current mailing address is P.O. Box 388, Kanab, UT, 84741.

The general course of this claim is WEST and it is situated in Mohave County, Arizona.

The claim is 1,500 feet in length and 600 feet in width. This claim runs from the location monument on which this location notice is posted approximately 10 feet in a(n) EAST direction to the EAST end line and 1,490 feet in a(n) WEST direction to the WEST end line. The claim is marked by six monuments, one at each corner and one at the center of each end line of the claim.

The location monument on which this notice is posted is situated within Section 4, T37N, R5W Gila Salt River Base and Meridian, Arizona, and this claim encompasses portions of the following quarter section(s), Section(s), Township(s) and Range(s), Gila Salt River Base and Meridian, Arizona:


NW SEC 4, NE SEC 8, T37N, R5W

The locality of this claim with reference to some natural object or permanent monument and additional information (if any) concerning its locality are as follows:

The SOUTHEAST corner of this claim is 2220 feet South and 6850 feet East from the SE corner, Section 31, T38N, R5W.

Dated and posted on the ground this 19 day of December, 2006.

LOCATOR


Patrick Hillard

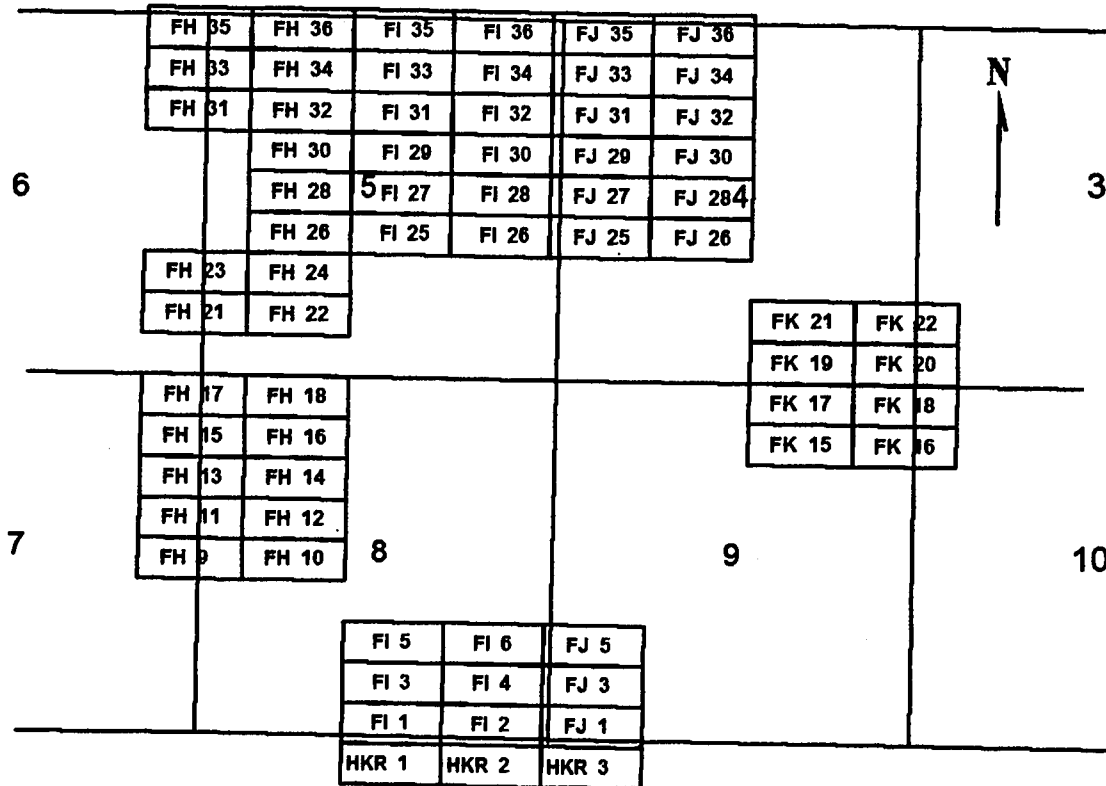
Return to:

Judy M. Pratt
2182 So. Dover Way
Lakewood, CO 80227

RECEIVED
B.L.M. AZ STATE OFFICE
2007 MAR 22 A 11:28
PHOENIX, ARIZONA

AMC 380625

FH 9-18
 FH 21-24, 26, 28, 30-36
 FI 1-6, 25-36
 FJ 1, 3, 5, 25-36
 FK 15-22
 HKR 1-3
 T37N R5W



0 2,000 4,000
 feet

FH 9-18
 FH 21-24, 26, 28, 30-36
 FI 1-6, 25-36
 FJ 1, 3, 5, 25-36
 FK 15-22
 HKR 1-3

Sides are E-W and ends are N-S

All locations, corners and end centers are 5' 2x2 wood posts with metal tags

Located by:

Patrick Hillard
 Box 388
 Kanab, Utah 84741

All claims are 1500 x 600

Mohave Co., Arizona
 Sections 3-10, 16, 17, T37N, R5W
 Gila Salt River Meridian

PHOENIX, ARIZONA

2007 MAR 12 A 11:27

RECEIVED
 B.L.M. AZ STATE OFFICE

AMC 380625

LOCATION NOTICE FOR LODE MINING CLAIM

NOTICE IS HEREBY GIVEN that the **FJ 30** lode mining claim has been located by Patrick Hillard, whose current mailing address is P.O. Box 388, Kanab, UT, 84741.

The general course of this claim is EAST and it is situated in Mohave County, Arizona.

The claim is 1,500 feet in length and 600 feet in width. This claim runs from the location monument on which this location notice is posted approximately 10 feet in a(n) WEST direction to the WEST end line and 1,490 feet in a(n) EAST direction to the EAST end line. The claim is marked by six monuments, one at each corner and one at the center of each end line of the claim.

The location monument on which this notice is posted is situated within Section 4, T37N, R5W Gila Salt River Base and Meridian, Arizona, and this claim encompasses portions of the following quarter section(s), Section(s), Township(s) and Range(s), Gila Salt River Base and Meridian, Arizona:


NW AND NE SEC 4, T37N, R5W

The locality of this claim with reference to some natural object or permanent monument and additional information (if any) concerning its locality are as follows:

The SOUTHWEST corner of this claim is 2220 feet South and 6850 feet East from the SE corner, Section 31, T38N, R5W.

Dated and posted on the ground this 19 day of December, 2006.

LOCATOR



Patrick Hillard

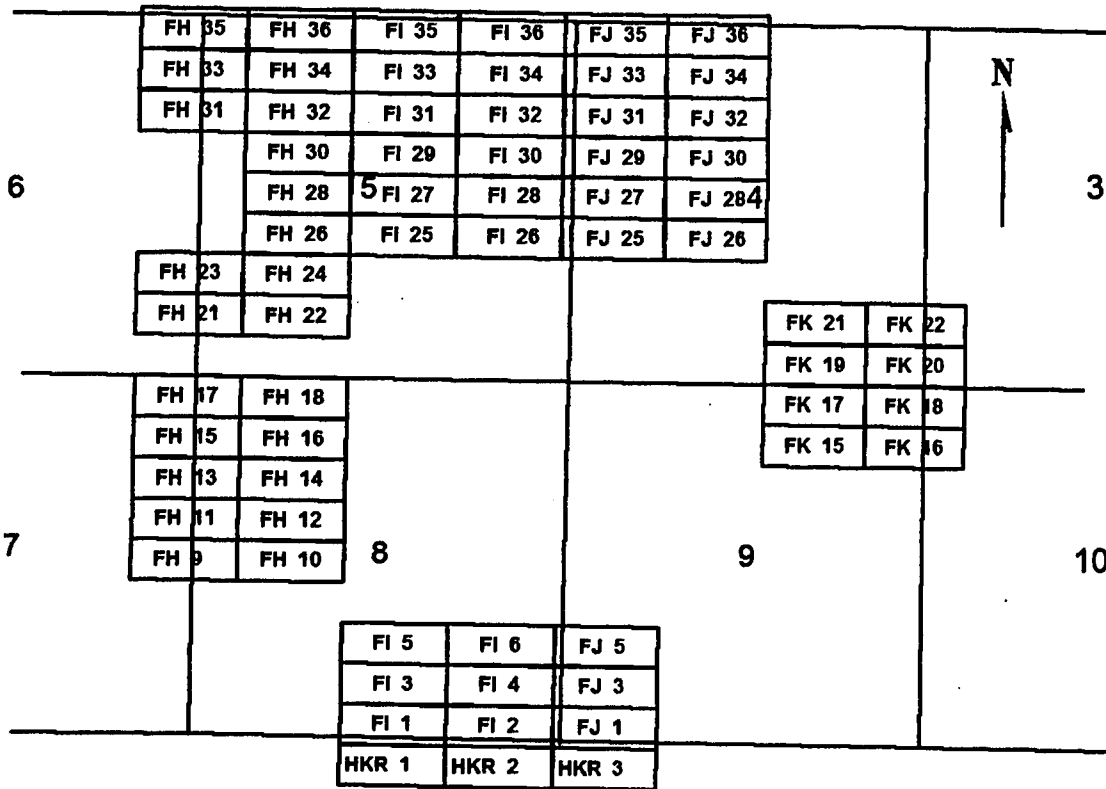
RECEIVED
B.L.M. AZ STATE OFFICE
2007 MAR 12 A 11:24
PHOENIX, ARIZONA

Return to:

Judy M. Pratt
2182 So. Dover Way
Lakewood, CO 80227

ANG 380626

FH 9-18
 FH 21-24, 26, 28, 30-36
 FI 1-6, 25-36
 FJ 1, 3, 5, 25-36
 FK 15-22
 HKR 1-3
 T37N R5W



FH 9-18
 FH 21-24, 26, 28, 30-36
 FI 1-6, 25-36
 FJ 1, 3, 5, 25-36
 FK 15-22
 HKR 1-3

Sides are E-W and ends are N-S

All locations, corners and end centers are 5' 2x2 wood posts with metal tags

Located by:

Patrick Hillard
 Box 388
 Kanab, Utah 84741

All claims are 1500 x 600

Mohave Co., Arizona
 Sections 3-10, 16, 17, T37N, R5W
 Gila Salt River Meridian

RECEIVED
 B.L.M. AZ STATE OFFICE
 2007 MAR 12 A 11:24
 PHOENIX, ARIZONA

AMC 380626

LOCATION NOTICE FOR LODE MINING CLAIM

NOTICE IS HEREBY GIVEN that the **FJ 31** lode mining claim has been located by Patrick Hillard, whose current mailing address is P.O. Box 388, Kanab, UT, 84741.

The general course of this claim is WEST and it is situated in Mohave County, Arizona.

The claim is 1,500 feet in length and 600 feet in width. This claim runs from the location monument on which this location notice is posted approximately 10 feet in a(n) EAST direction to the EAST end line and 1,490 feet in a(n) WEST direction to the WEST end line. The claim is marked by six monuments, one at each corner and one at the center of each end line of the claim.

The location monument on which this notice is posted is situated within Section 4, T37N, R5W Gila Salt River Base and Meridian, Arizona, and this claim encompasses portions of the following quarter section(s), Section(s), Township(s) and Range(s), Gila Salt River Base and Meridian, Arizona:


NW SEC 4, NE SEC 5, T37N, R5W

The locality of this claim with reference to some natural object or permanent monument and additional information (if any) concerning its locality are as follows:

The SOUTHEAST corner of this claim is 1620 feet South and 6850 feet East from the SE corner, Section 31, T38N, R5W.

Dated and posted on the ground this 19 day of December, 2006.

LOCATOR


Patrick Hillard

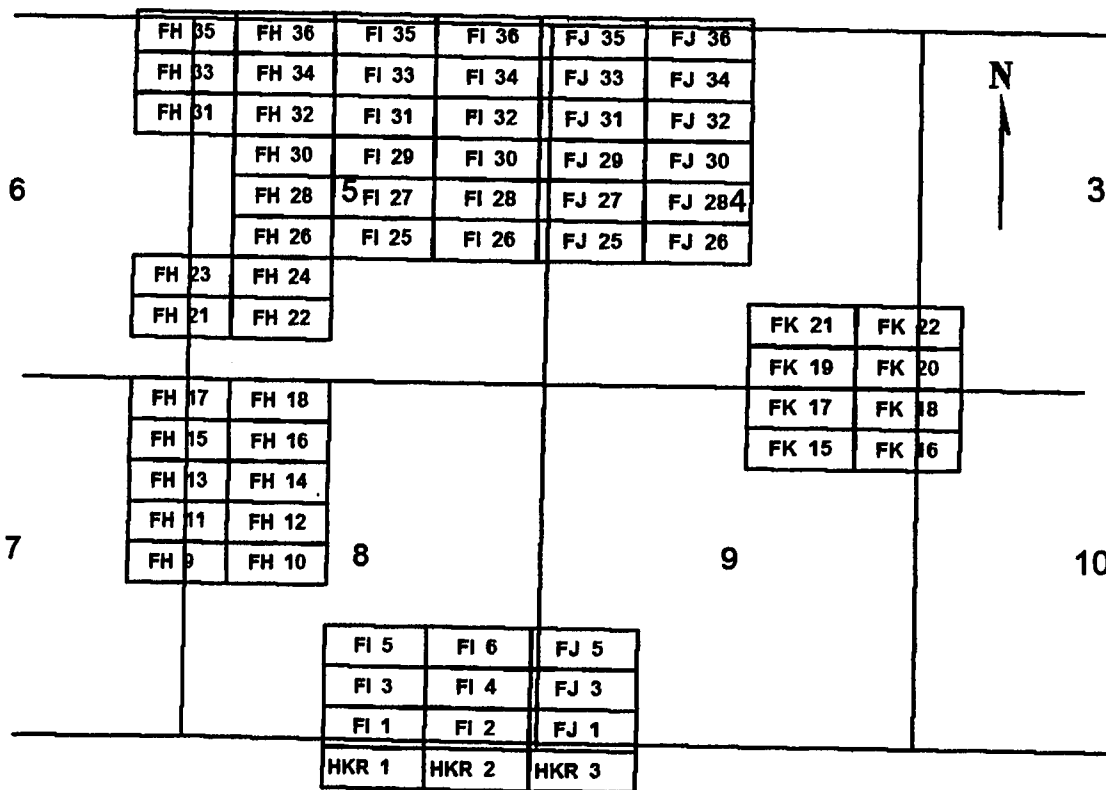
Return to:

Judy M. Pratt
2182 So. Dover Way
Lakewood, CO 80227

RECEIVED
B.L.M. AZ STATE OFFICE
2007 MAR 12 A 11:23
PHOENIX, ARIZONA

ANC 380627

FH 9-18
FH 21-24, 26, 28, 30-36
FI 1-6, 25-36
FJ 1, 3, 5, 25-36
FK 15-22
HKR 1-3
T37N R5W



0 2,000 4,000
feet

FH 9-18
FH 21-24, 26, 28, 30-36
FI 1-6, 25-36
FJ 1, 3, 5, 25-36
FK 15-22
HKR 1-3

Sides are E-W and ends are N-S

All locations, corners and end centers are 5' 2x2 wood posts with metal tags

Located by:

Patrick Hillard
 Box 388
 Kanab, Utah 84741

All claims are 1500 x 600

Mohave Co., Arizona
 Sections 3-10, 16, 17, T37N, R5W
 Gila Salt River Meridian

PHOENIX, ARIZONA

2007 MAR 12 A 11:23

RECEIVED
B.L.M. AZ STATE OFFICE

AMC 380627

LOCATION NOTICE FOR LODE MINING CLAIM

NOTICE IS HEREBY GIVEN that the **FJ 32** lode mining claim has been located by Patrick Hillard, whose current mailing address is P.O. Box 388, Kanab, UT, 84741.

The general course of this claim is EAST and it is situated in Mohave County, Arizona.

The claim is 1,500 feet in length and 600 feet in width. This claim runs from the location monument on which this location notice is posted approximately 10 feet in a(n) WEST direction to the WEST end line and 1,490 feet in a(n) EAST direction to the EAST end line. The claim is marked by six monuments, one at each corner and one at the center of each end line of the claim.

The location monument on which this notice is posted is situated within Section 4, T37N, R5W Gila Salt River Base and Meridian, Arizona, and this claim encompasses portions of the following quarter section(s), Section(s), Township(s) and Range(s), Gila Salt River Base and Meridian, Arizona:

NW AND NE SEC 4, T37N, R5W

The locality of this claim with reference to some natural object or permanent monument and additional information (if any) concerning its locality are as follows:

The SOUTHWEST corner of this claim is 1620 feet South and 6850 feet East from the SE corner, Section 31, T38N, R5W.

Dated and posted on the ground this 19 day of December, 2006.

LOCATOR



Patrick Hillard

PHOENIX, ARIZONA

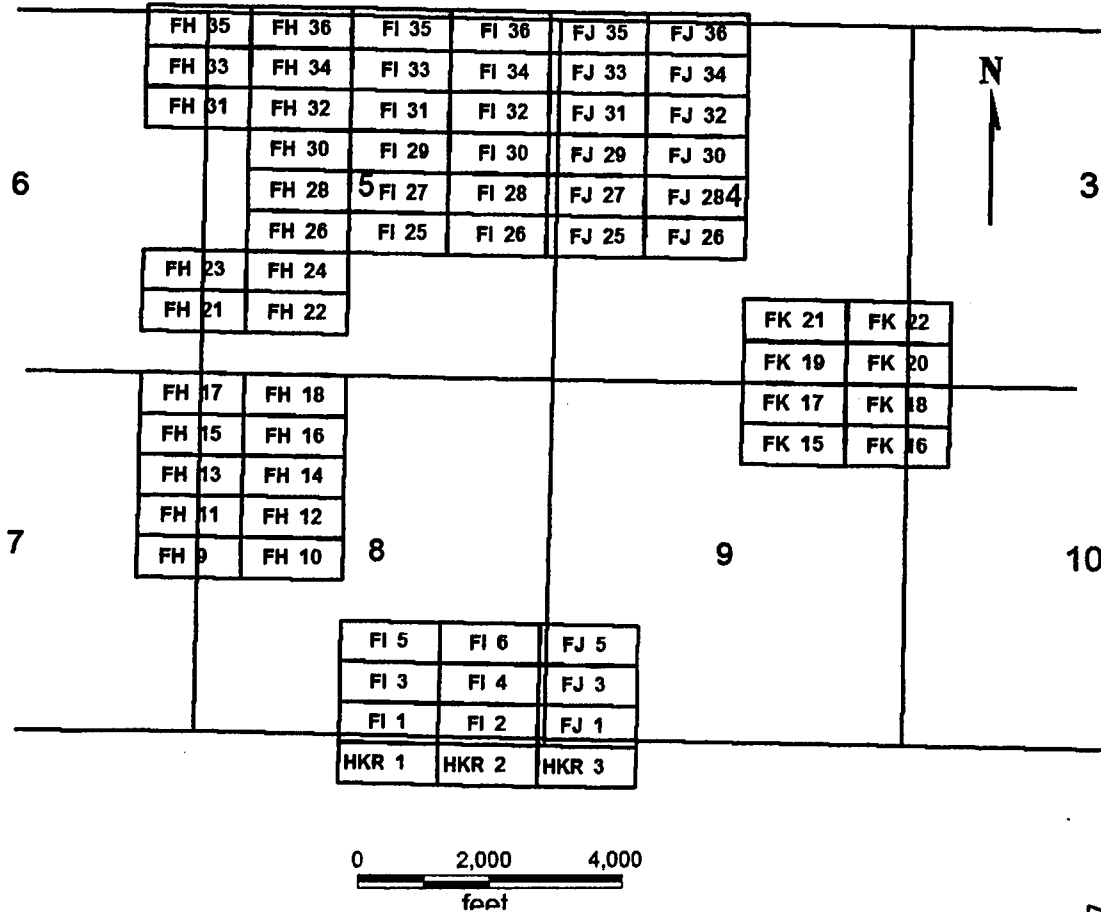
RECEIVED
B.L.M. AZ STATE OFFICE
2007 MAR 12 A 11:23

Return to:

Judy M. Pratt
2182 So. Dover Way
Lakewood, CO 80227

ANC 380628

FH 9-18
 FH 21-24, 26, 28, 30-36
 FI 1-6, 25-36
 FJ 1, 3, 5, 25-36
 FK 15-22
 HKR 1-3
 T37N R5W



FH 9-18
 FH 21-24, 26, 28, 30-36
 FI 1-6, 25-36
 FJ 1, 3, 5, 25-36
 FK 15-22
 HKR 1-3

Sides are E-W and ends are N-S

All locations, corners and end centers are 5' 2x2 wood posts with metal tags

Located by:

Patrick Hillard
 Box 388
 Kanab, Utah 84741

All claims are 1500 x 600

Mohave Co., Arizona
 Sections 3-10, 16, 17, T37N, R5W
 Gila Salt River Meridian

PHOENIX, ARIZONA

2007 MAR 12 A 11:23

RECEIVED
 B.L.M. AZ STATE OFFICE

AMC 380628

LOCATION NOTICE FOR LODE MINING CLAIM

NOTICE IS HEREBY GIVEN that the **FJ 33** lode mining claim has been located by Patrick Hillard, whose current mailing address is P.O. Box 388, Kanab, UT, 84741.

The general course of this claim is WEST and it is situated in Mohave County, Arizona.

The claim is 1,500 feet in length and 600 feet in width. This claim runs from the location monument on which this location notice is posted approximately 10 feet in a(n) EAST direction to the EAST end line and 1,490 feet in a(n) WEST direction to the WEST end line. The claim is marked by six monuments, one at each corner and one at the center of each end line of the claim.

The location monument on which this notice is posted is situated within Section 4, T37N, R5W Gila Salt River Base and Meridian, Arizona, and this claim encompasses portions of the following quarter section(s), Section(s), Township(s) and Range(s), Gila Salt River Base and Meridian, Arizona:

NW SEC 4, NE SEC 5, T37N, R5W

The locality of this claim with reference to some natural object or permanent monument and additional information (if any) concerning its locality are as follows:

The SOUTHEAST corner of this claim is 1020 feet South and 6850 feet East from the SE corner, Section 31, T38N, R5W.

Dated and posted on the ground this 19 day of December, 2006.

LOCATOR



Patrick Hillard

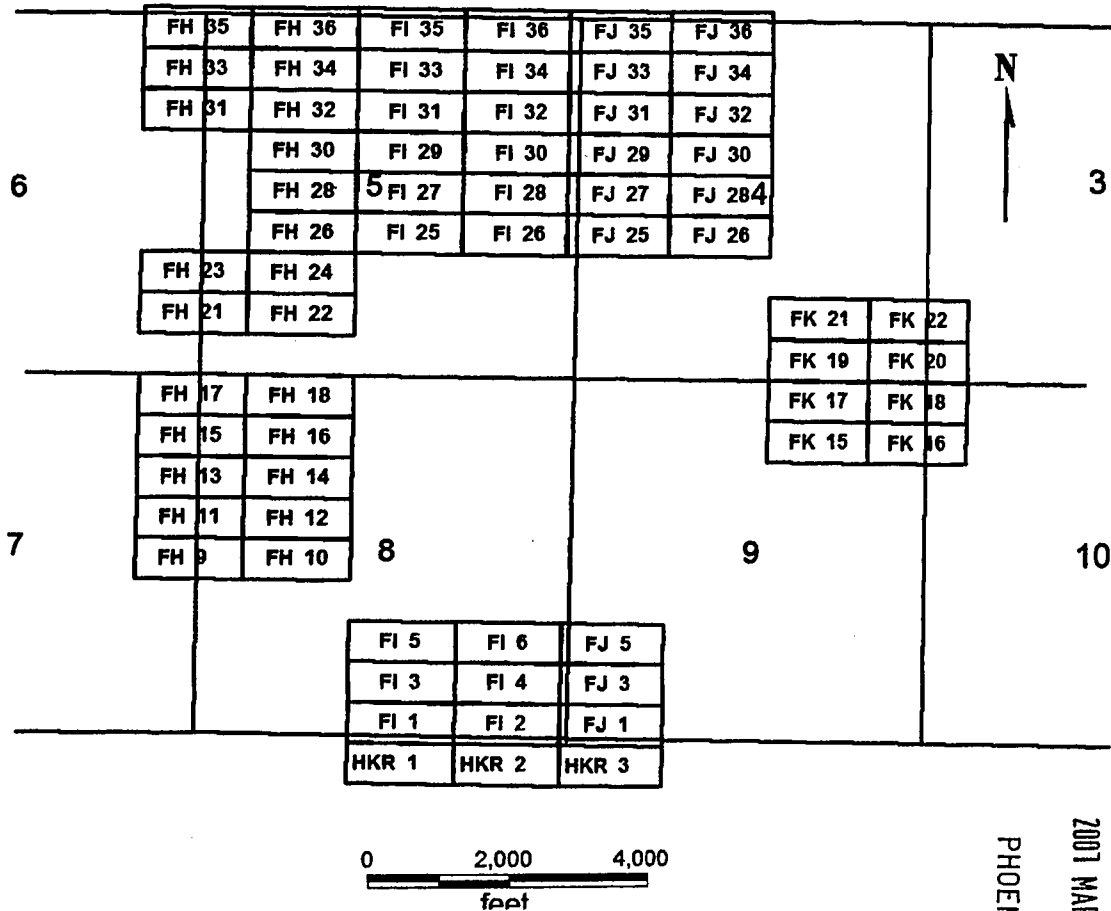
Return to:

Judy M. Pratt
2182 So. Dover Way
Lakewood, CO 80227

RECEIVED
B.L.M.
AZ STATE OFFICE
2006 MAR 12 A 11:23
PHOENIX, ARIZONA

AMC 380629

FH 9-18
 FH 21-24, 26, 28, 30-36
 FI 1-6, 25-36
 FJ 1, 3, 5, 25-36
 FK 15-22
 HKR 1-3
 T37N R5W



FH 9-18
 FH 21-24, 26, 28, 30-36
 FI 1-6, 25-36
 FJ 1, 3, 5, 25-36
 FK 15-22
 HKR 1-3

Sides are E-W and ends are N-S

All locations, corners and end centers are 5' 2x2 wood posts with metal tags

Located by:

Patrick Hillard
 Box 388
 Kanab, Utah 84741

All claims are 1500 x 600

Mohave Co., Arizona
 Sections 3-10, 16, 17, T37N, R5W
 Gila Salt River Meridian

PHOENIX, ARIZONA

2001 MAR 12 A 11:23

RECEIVED
 B.L.M. AZ STATE OFFICE

AMC 380629

LOCATION NOTICE FOR LODE MINING CLAIM

NOTICE IS HEREBY GIVEN that the **FJ 34** lode mining claim has been located by Patrick Hillard, whose current mailing address is P.O. Box 388, Kanab, UT, 84741.

The general course of this claim is EAST and it is situated in Mohave County, Arizona.

The claim is 1,500 feet in length and 600 feet in width. This claim runs from the location monument on which this location notice is posted approximately 10 feet in a(n) WEST direction to the WEST end line and 1,490 feet in a(n) EAST direction to the EAST end line. The claim is marked by six monuments, one at each corner and one at the center of each end line of the claim.

The location monument on which this notice is posted is situated within Section 4, T37N, R5W Gila Salt River Base and Meridian, Arizona, and this claim encompasses portions of the following quarter section(s), Section(s), Township(s) and Range(s), Gila Salt River Base and Meridian, Arizona:

NW AND NE SEC 4, T37N, R5W

The locality of this claim with reference to some natural object or permanent monument and additional information (if any) concerning its locality are as follows:

The SOUTHWEST corner of this claim is 1020 feet South and 6850 feet East from the SE corner, Section 31, T38N, R5W.

Dated and posted on the ground this 19 day of December, 2006.

LOCATOR


Patrick Hillard

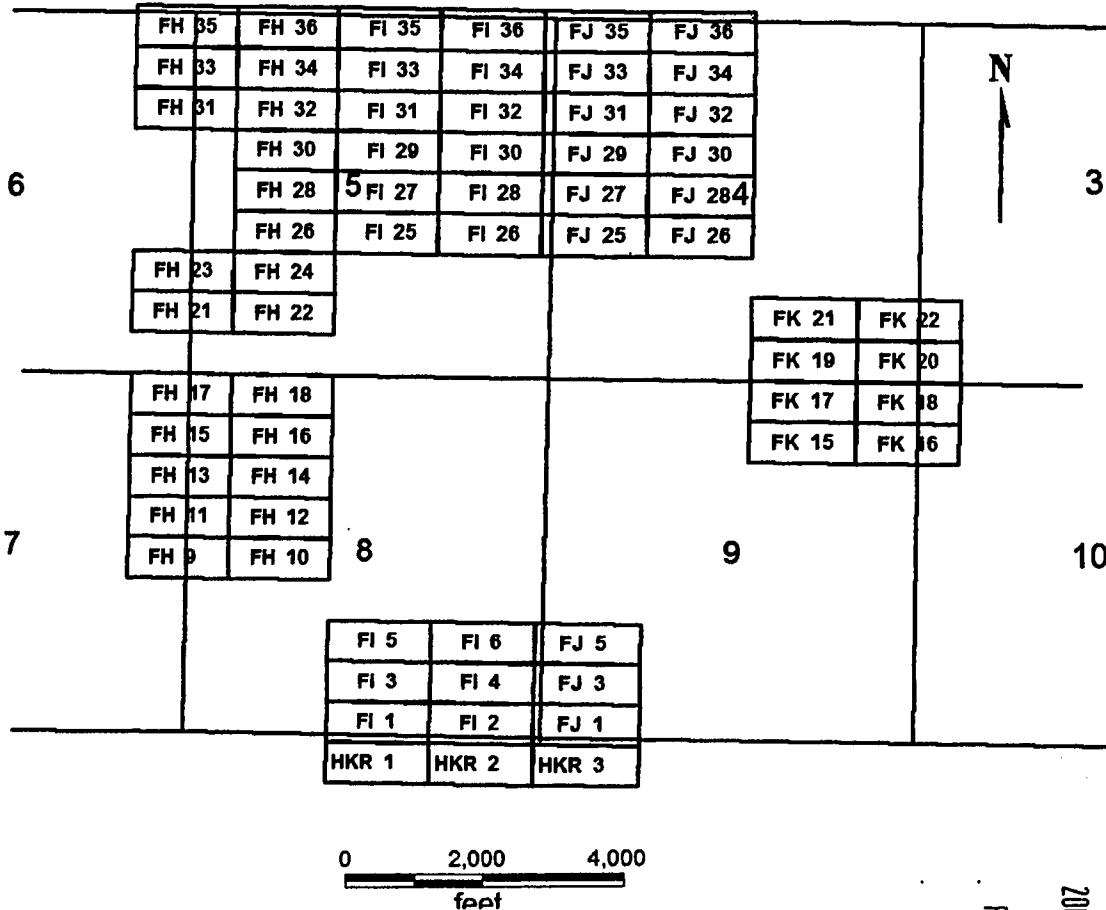
RECEIVED
B.L.M. AZ STATE OFFICE
2007 MAR 12 A 11: 23
PHOENIX, ARIZONA

Return to:

Judy M. Pratt
2182 So. Dover Way
Lakewood, CO 80227

ANC 380630

FH 9-18
 FH 21-24, 26, 28, 30-36
 FI 1-6, 25-36
 FJ 1, 3, 5, 25-36
 FK 15-22
 HKR 1-3
 T37N R5W



FH 9-18
 FH 21-24, 26, 28, 30-36
 FI 1-6, 25-36
 FJ 1, 3, 5, 25-36
 FK 15-22
 HKR 1-3

Sides are E-W and ends are N-S

All locations, corners and end centers are 5' 2x2 wood posts with metal tags

Located by:

Patrick Hillard
 Box 388
 Kanab, Utah 84741

All claims are 1500 x 600

Mohave Co., Arizona
 Sections 3-10, 16, 17, T37N, R5W
 Gila Salt River Meridian

PHOENIX, ARIZONA

2007 MAR 12 A 11:23

RECEIVED
 B.L.M. AZ STATE OFFICE

ANC 380630



PAGE: 1 of 2 FEE # 2007102123

B: 7043 P: 872

OFFICIAL RECORDS
OF MOHAVE COUNTY
JOAN MCCALL,
COUNTY RECORDER



12/07/2007 11:08 AM Fee: \$14.00
DOC TYPE: AMDMINE
PAID BY: JUDY M PRATT

Return to: Patrick Hillard
Box 388
Kanab, UT 84741

AMENDED LOCATION NOTICE FOR LODE MINING CLAIM

This notice is to amend the location notice for the following claim: FJ 35: AMC380631, Mohave Co. Reference 2007023119, located on 19-Dec-2006.

NOTICE IS HEREBY GIVEN that the **FJ 35** lode mining claim has been located by Patrick Hillard, whose current mailing address is P.O. Box 388, Kanab, UT, 84741.

The general course of this claim is WEST and it is situated in Mohave County, Arizona.

The claim is 1,500 feet in length and 600 feet in width. This claim runs from the location monument on which this location notice is posted approximately 10 feet in a(n) EAST direction to the EAST end line and 1,490 feet in a(n) WEST direction to the WEST end line. The claim is marked by six monuments, one at each corner and one at the center of each end line of the claim.

The location monument on which this notice is posted is situated within Section 4, T37N, R5W Gila Salt River Base and Meridian, Arizona, and this claim encompasses portions of the following quarter section(s), Section(s), Township(s) and Range(s), Gila Salt River Base and Meridian, Arizona:

NW SEC 4, NE SEC 5, T37N, R5W; AND SW SEC 33 AND SE 32, T38N, R5W

The locality of this claim with reference to some natural object or permanent monument and additional information (if any) concerning its locality are as follows:

The SOUTHEAST corner of this claim is 420 feet South and 6850 feet East from the SE corner, Section 31, T38N, R5W.

Amended this 1st day of November, 2007

RECEIVED
B.L.M. AZ STATE OFFICE

2008 FEB 28 A 10:24

PHOENIX, ARIZONA

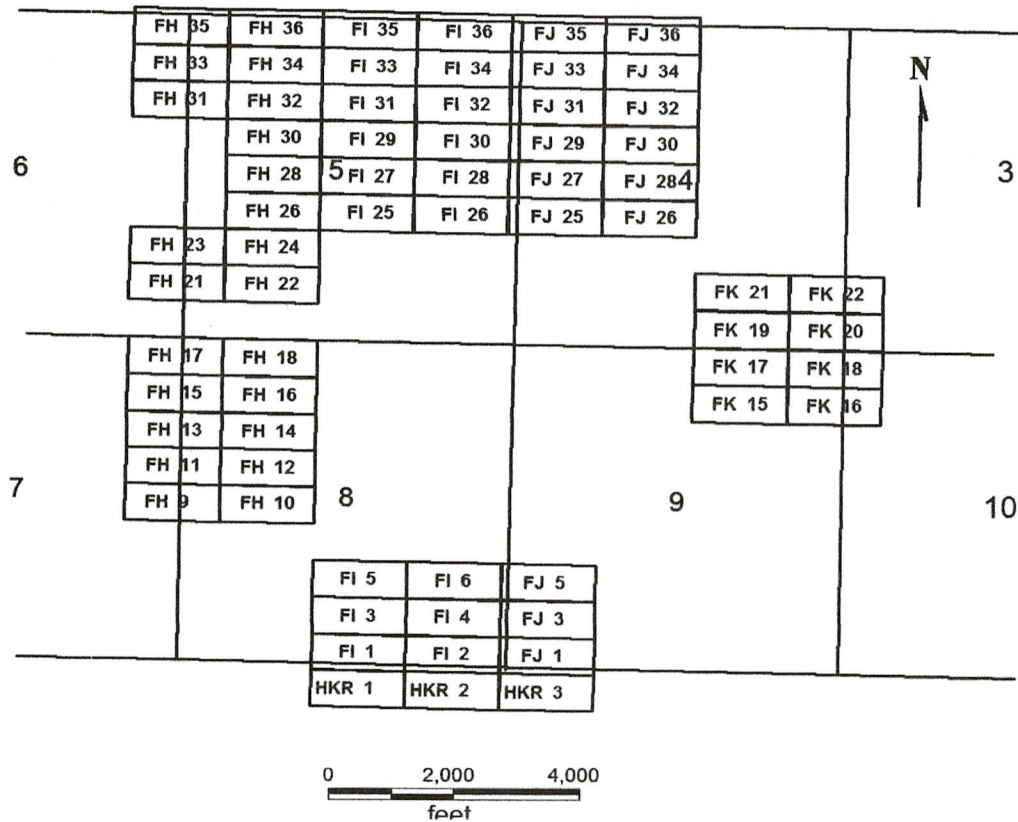
Judy M Pratt
Judy M Pratt, agent for Patrick Hillard

*Filed for
County Recorder*

Amc 380631

873

FH 9-18
 FH 21-24, 26, 28, 30-36
 FI 1-6, 25-36
 FJ 1, 3, 5, 25-36
 FK 15-22
 HKR 1-3
 T37N R5W



FH 9-18
 FH 21-24, 26, 28, 30-36
 FI 1-6, 25-36
 FJ 1, 3, 5, 25-36
 FK 15-22
 HKR 1-3

All claims are 1500 x 600

Sides are E-W and ends are N-S

All locations, corners and end centers are 5' 2x2 wood posts with metal tags

Located by:

Patrick Hillard
 Box 388
 Kanab, Utah 84741

Mohave Co., Arizona
 Sections 3-10, 16, 17, T37N, R5W
 Gila Salt River Meridian

RECEIVED
 B.L.M. AZ STATE OFFICE
 2008 FEB 28 A 10:24
 PHOENIX, ARIZONA

Return to: Patrick Hillard
Box 388
Kanab, UT 84741

AMENDED LOCATION NOTICE FOR LODE MINING CLAIM

This notice is to amend the location notice for the following claim: FJ 35: AMC380631, Mohave Co. Reference 2007023119, located on 19-Dec-2006.

NOTICE IS HEREBY GIVEN that the **FJ 35** lode mining claim has been located by Patrick Hillard, whose current mailing address is P.O. Box 388, Kanab, UT, 84741.

The general course of this claim is WEST and it is situated in Mohave County, Arizona.

The claim is 1,500 feet in length and 600 feet in width. This claim runs from the location monument on which this location notice is posted approximately 10 feet in a(n) EAST direction to the EAST end line and 1,490 feet in a(n) WEST direction to the WEST end line. The claim is marked by six monuments, one at each corner and one at the center of each end line of the claim.

The location monument on which this notice is posted is situated within Section 4, T37N, R5W Gila Salt River Base and Meridian, Arizona, and this claim encompasses portions of the following quarter section(s), Section(s), Township(s) and Range(s), Gila Salt River Base and Meridian, Arizona:

NW SEC 4, NE SEC 5, T37N, R5W; AND SW SEC 33 AND SE 32, T38N, R5W

The locality of this claim with reference to some natural object or permanent monument and additional information (if any) concerning its locality are as follows:

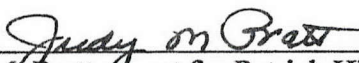
The SOUTHEAST corner of this claim is 420 feet South and 6850 feet East from the SE corner, Section 31, T38N, R5W.

Amended this 1st day of November, 2007

PHOENIX, ARIZONA

2007 DEC - 7 9:39

RECEIVED
B.L.M. AZ STATE OFFICE


Judy M. Pratt, Agent for Patrick Hillard

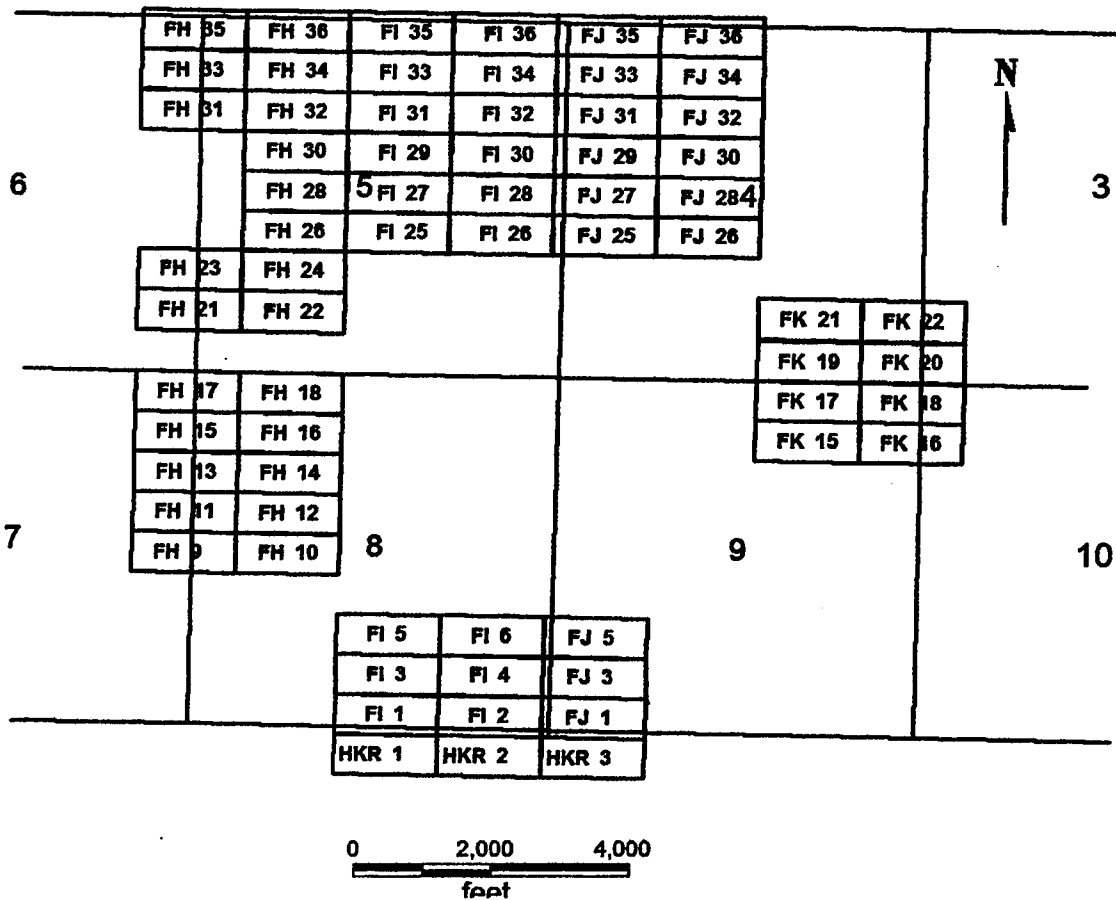
RE 5/22/08

RECEIVED
B.L.M. AZ STATE OFFICE

2007 DEC -7 A 9:39

PHOENIX, ARIZONA

FH 9-18
FH 21-24, 26, 28, 30-36
FI 1-6, 25-36
FJ 1, 3, 5, 25-36
FK 15-22
HKR 1-3
T37N R5W



FH 9-18
FH 21-24, 26, 28, 30-36
FI 1-6, 25-36
FJ 1, 3, 5, 25-36
FK 15-22
HKR 1-3

All claims are 1500 x 600

Sides are E-W and ends are N-S

All locations, corners and end centers are 5' 2x2 wood posts with metal tags

Located by:

Patrick Hillard
Box 388
Kanab, Utah 84741

Mohave Co., Arizona
Sections 3-10, 16, 17, T37N, R5W
Gila Salt River Meridian

LOCATION NOTICE FOR LODE MINING CLAIM

NOTICE IS HEREBY GIVEN that the **FJ 35** lode mining claim has been located by Patrick Hillard, whose current mailing address is P.O. Box 388, Kanab, UT, 84741.

The general course of this claim is WEST and it is situated in Mohave County, Arizona.

The claim is 1,500 feet in length and 600 feet in width. This claim runs from the location monument on which this location notice is posted approximately 10 feet in a(n) EAST direction to the EAST end line and 1,490 feet in a(n) WEST direction to the WEST end line. The claim is marked by six monuments, one at each corner and one at the center of each end line of the claim.

The location monument on which this notice is posted is situated within Section 4, T37N, R5W Gila Salt River Base and Meridian, Arizona, and this claim encompasses portions of the following quarter section(s), Section(s), Township(s) and Range(s), Gila Salt River Base and Meridian, Arizona:


NW SEC 4, NE SEC 5, T37N, R5W; AND SW SEC 33, T38N, R5W

The locality of this claim with reference to some natural object or permanent monument and additional information (if any) concerning its locality are as follows:

The SOUTHEAST corner of this claim is 420 feet South and 6850 feet East from the SE corner, Section 31, T38N, R5W.

Dated and posted on the ground this 19 day of December, 2006.

LOCATOR


Patrick Hillard

Return to:

Judy M. Pratt
2182 So. Dover Way
Lakewood, CO 80227

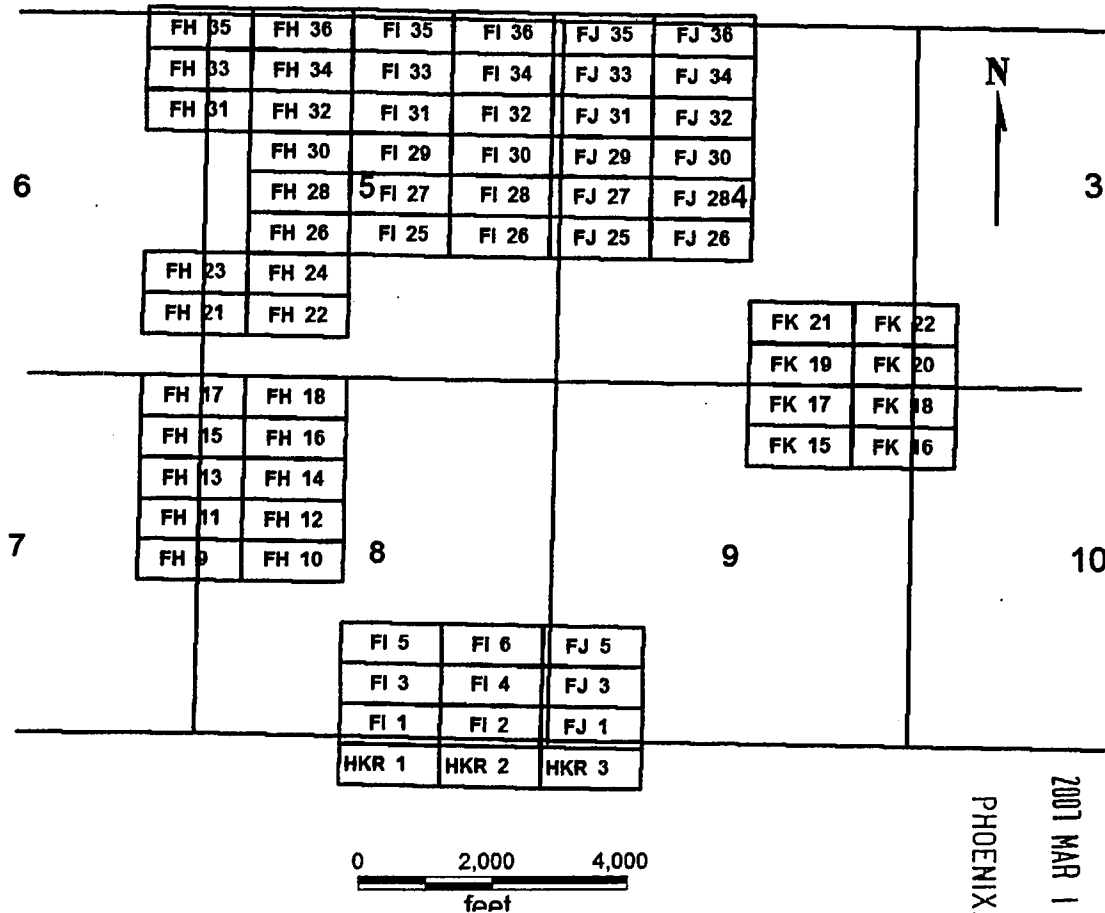
PHOENIX, ARIZONA

2007 MAR 12 A 11:23

RECEIVED
B.L.M. AZ STATE OFFICE

ANC 380631

FH 9-18
 FH 21-24, 26, 28, 30-36
 FI 1-6, 25-36
 FJ 1, 3, 5, 25-36
 FK 15-22
 HKR 1-3
 T37N R5W



FH 9-18
 FH 21-24, 26, 28, 30-36
 FI 1-6, 25-36
 FJ 1, 3, 5, 25-36
 FK 15-22
 HKR 1-3

Sides are E-W and ends are N-S

All locations, corners and end centers are 5' 2x2 wood posts with metal tags

Located by:

Patrick Hillard
 Box 388
 Kanab, Utah 84741

All claims are 1500 x 600

Mohave Co., Arizona
 Sections 3-10, 16, 17, T37N, R5W
 Gila Salt River Meridian

PHOENIX, ARIZONA

2001 MAR 12 A 11:23

RECEIVED
 B.L.M. AZ STATE OFFICE

ANC 380631



PAGE: 1 of 2 FEE # 2007102124

B: 7043 P: 874

OFFICIAL RECORDS
OF MOHAVE COUNTY
JOAN MCCALL,
COUNTY RECORDER



12/07/2007 11:08 AM Fee: \$14.00
DOC TYPE: AMDMINE
PAID BY: JUDY M PRATT

Return to: Patrick Hillard
Box 388
Kanab, UT 84741

AMENDED LOCATION NOTICE FOR LODE MINING CLAIM

This notice is to amend the location notice for the following claim: FJ 36: AMC380632, Mohave Co. Reference 2007023120, located on 19-Dec-2006.

NOTICE IS HEREBY GIVEN that the **FJ 36** lode mining claim has been located by Patrick Hillard, whose current mailing address is P.O. Box 388, Kanab, UT, 84741.

The general course of this claim is EAST and it is situated in Mohave County, Arizona.

The claim is 1,500 feet in length and 600 feet in width. This claim runs from the location monument on which this location notice is posted approximately 10 feet in a(n) WEST direction to the WEST end line and 1,490 feet in a(n) EAST direction to the EAST end line. The claim is marked by six monuments, one at each corner and one at the center of each end line of the claim.

The location monument on which this notice is posted is situated within Section 4, T37N, R5W Gila Salt River Base and Meridian, Arizona, and this claim encompasses portions of the following quarter section(s), Section(s), Township(s) and Range(s), Gila Salt River Base and Meridian, Arizona:

NW AND NE SEC 4, T37N, R5W; AND SW AND SE SEC 33, T38N, R5W

The locality of this claim with reference to some natural object or permanent monument and additional information (if any) concerning its locality are as follows:

The SOUTHWEST corner of this claim is 420 feet South and 6850 feet East from the SE corner, Section 31, T38N, R5W.

Amended this 1st day of November, 2007

Judy M Pratt
Judy M. Pratt, Agent for Patrick Hillard

RECEIVED
B.L.M. AZ STATE OFFICE

2008 FEB 28 A 10:24

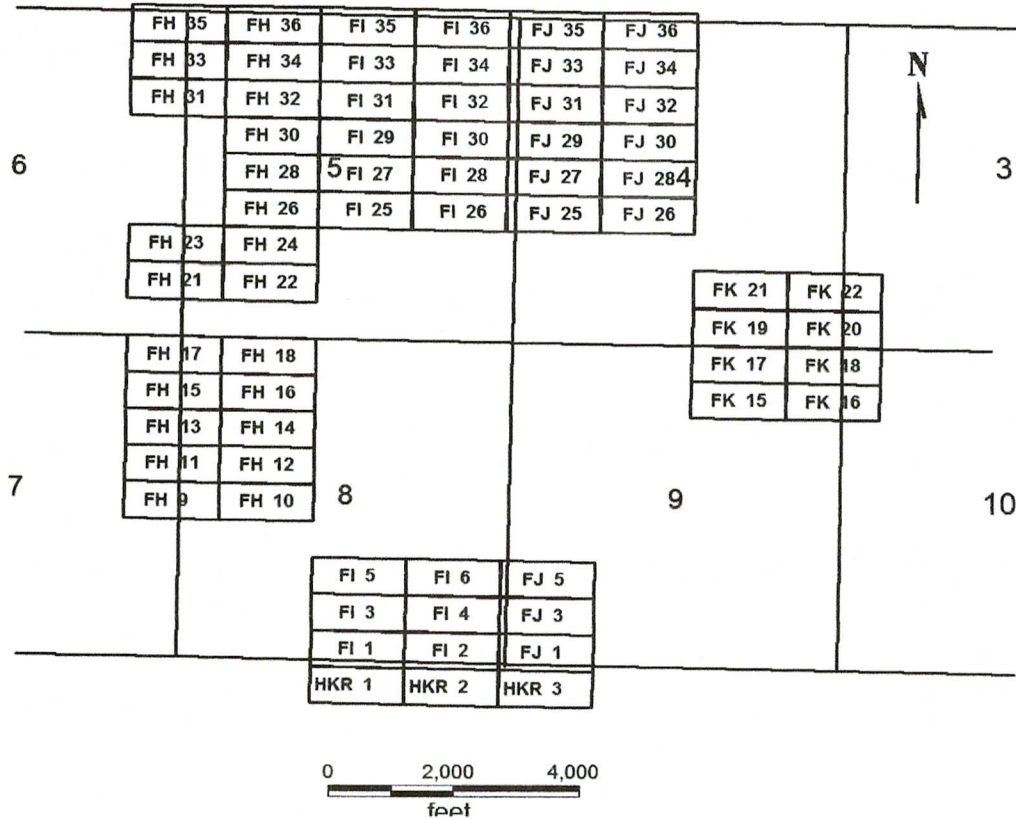
PHOENIX, ARIZONA

*Filed for
County Recorder*

AMC 380632

FH 9-18
 FH 21-24, 26, 28, 30-36
 FI 1-6, 25-36
 FJ 1, 3, 5, 25-36
 FK 15-22
 HKR 1-3
 T37N R5W

875



FH 9-18
 FH 21-24, 26, 28, 30-36
 FI 1-6, 25-36
 FJ 1, 3, 5, 25-36
 FK 15-22
 HKR 1-3

All claims are 1500 x 600

Sides are E-W and ends are N-S

All locations, corners and end centers are 5' 2x2 wood posts with metal tags

Located by:

Patrick Hillard

Box 388

Kanab, Utah 84741

Mohave Co., Arizona

Sections 3-10, 16, 17, T37N, R5W

Gila Salt River Meridian

RECEIVED
 B.L.M. AZ STATE OFFICE

2008 FEB 28 A 10:25

PHOENIX, ARIZONA

Return to: Patrick Hillard
Box 388
Kanab, UT 84741

AMENDED LOCATION NOTICE FOR LODE MINING CLAIM

This notice is to amend the location notice for the following claim: FJ 36: AMC380632, Mohave Co. Reference 2007023120, located on 19-Dec-2006.

NOTICE IS HEREBY GIVEN that the **FJ 36** lode mining claim has been located by Patrick Hillard, whose current mailing address is P.O. Box 388, Kanab, UT, 84741.

The general course of this claim is EAST and it is situated in Mohave County, Arizona.

The claim is 1,500 feet in length and 600 feet in width. This claim runs from the location monument on which this location notice is posted approximately 10 feet in a(n) WEST direction to the WEST end line and 1,490 feet in a(n) EAST direction to the EAST end line. The claim is marked by six monuments, one at each corner and one at the center of each end line of the claim.

The location monument on which this notice is posted is situated within Section 4, T37N, R5W Gila Salt River Base and Meridian, Arizona, and this claim encompasses portions of the following quarter section(s), Section(s), Township(s) and Range(s), Gila Salt River Base and Meridian, Arizona:

NW AND NE SEC 4, T37N, R5W; AND SW AND SE SEC 33, T38N, R5W

The locality of this claim with reference to some natural object or permanent monument and additional information (if any) concerning its locality are as follows:

The SOUTHWEST corner of this claim is 420 feet South and 6850 feet East from the SE corner, Section 31, T38N, R5W.

Amended this 1st day of November, 2007

PHOENIX, ARIZONA

2007 DEC - 7 A 9:39

RECEIVED
B.L.M. AZ STATE OFFICE

Judy M. Pratt
Judy M. Pratt, Agent for Patrick Hillard

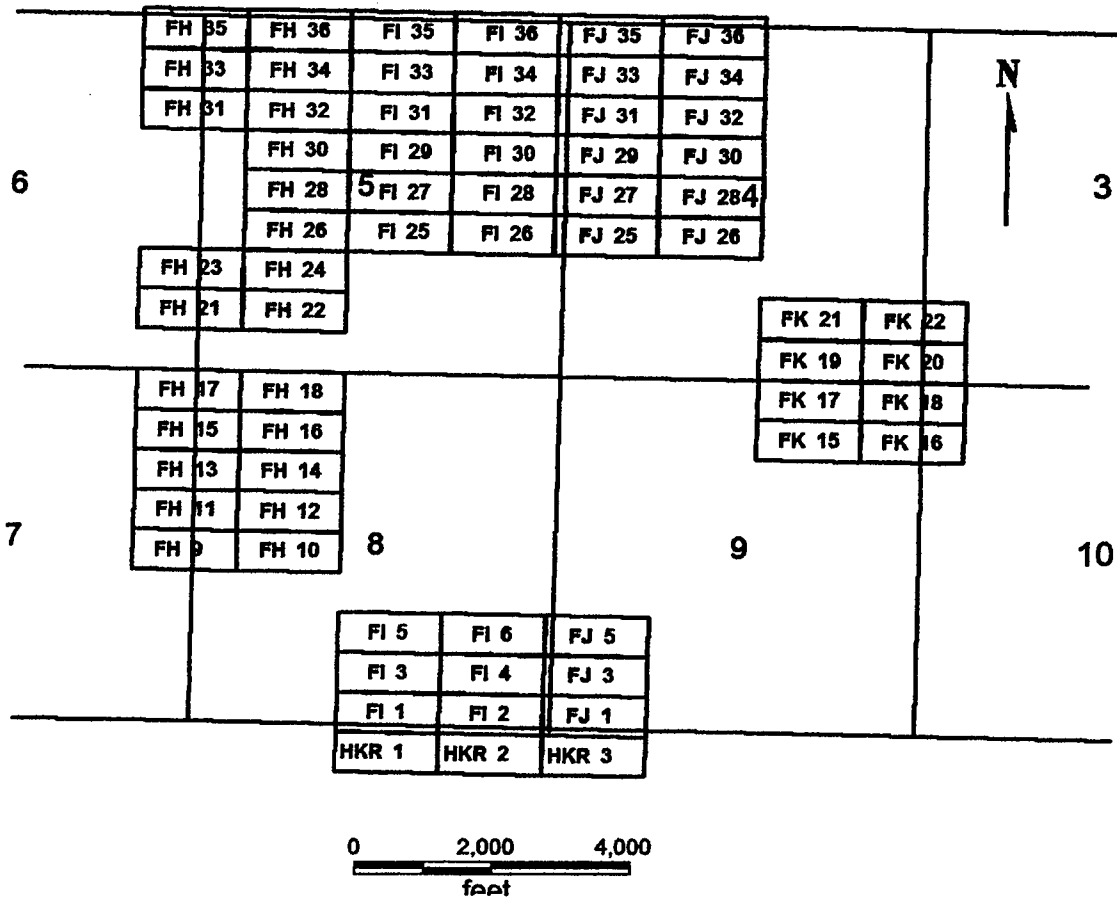
RE 5122108

RECEIVED
B.L.M. AZ STATE OFFICE

2001 DEC -7 A 9:30

PHOENIX, ARIZONA

FH 9-18
FH 21-24, 26, 28, 30-36
FI 1-6, 25-36
FJ 1, 3, 5, 25-36
FK 15-22
HKR 1-3
T37N R5W



FH 9-18
FH 21-24, 26, 28, 30-36
FI 1-6, 25-36
FJ 1, 3, 5, 25-36
FK 15-22
HKR 1-3

All claims are 1500 x 600

Sides are E-W and ends are N-S

All locations, corners and end centers are 5' 2x2 wood posts with metal tags

Located by:

Patrick Hillard
Box 388
Kanab, Utah 84741

Mohave Co., Arizona
Sections 3-10, 16, 17, T37N, R5W
Gila Salt River Meridian

LOCATION NOTICE FOR LODE MINING CLAIM

NOTICE IS HEREBY GIVEN that the **FJ 36** lode mining claim has been located by Patrick Hillard, whose current mailing address is P.O. Box 388, Kanab, UT, 84741.

The general course of this claim is EAST and it is situated in Mohave County, Arizona.

The claim is 1,500 feet in length and 600 feet in width. This claim runs from the location monument on which this location notice is posted approximately 10 feet in a(n) WEST direction to the WEST end line and 1,490 feet in a(n) EAST direction to the EAST end line. The claim is marked by six monuments, one at each corner and one at the center of each end line of the claim.

The location monument on which this notice is posted is situated within Section 4, T37N, R5W Gila Salt River Base and Meridian, Arizona, and this claim encompasses portions of the following quarter section(s), Section(s), Township(s) and Range(s), Gila Salt River Base and Meridian, Arizona:


NW AND NE SEC 4, T37N, R5W; AND SW SEC 33, T38N, R5W

The locality of this claim with reference to some natural object or permanent monument and additional information (if any) concerning its locality are as follows:

The SOUTHWEST corner of this claim is 420 feet South and 6850 feet East from the SE corner, Section 31, T38N, R5W.

Dated and posted on the ground this 19 day of December, 2006.

LOCATOR


Patrick Hillard

PHOENIX, ARIZONA

2007 MAR 12 A 11:23

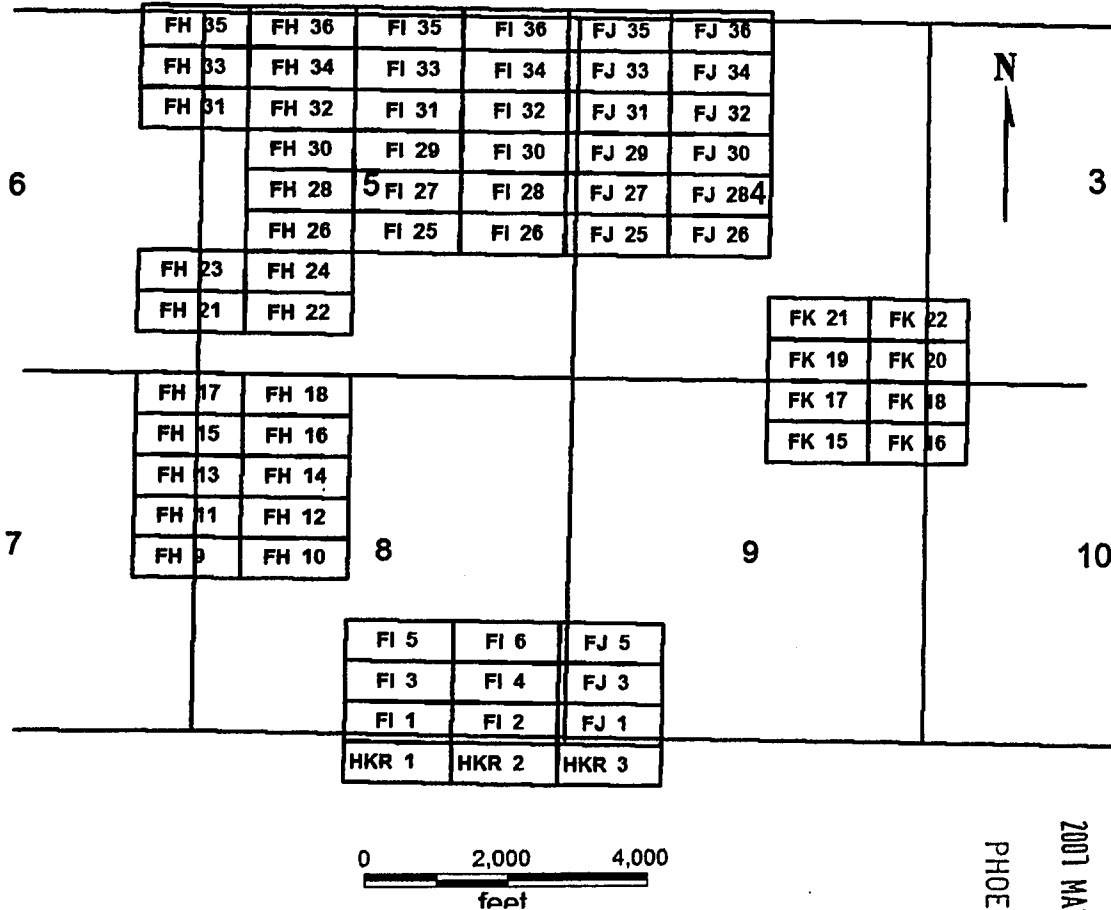
RECEIVED
B.L.M. AZ STATE OFFICE

Return to:

Judy M. Pratt
2182 So. Dover Way
Lakewood, CO 80227

AMC 380632

FH 9-18
FH 21-24, 26, 28, 30-36
FI 1-6, 25-36
FJ 1, 3, 5, 25-36
FK 15-22
HKR 1-3
T37N R5W



FH 9-18
FH 21-24, 26, 28, 30-36
FI 1-6, 25-36
FJ 1, 3, 5, 25-36
FK 15-22
HKR 1-3

Sides are E-W and ends are N-S

All locations, corners and end centers are 5' 2x2 wood posts with metal tags

Located by:

Patrick Hillard
 Box 388
 Kanab, Utah 84741

All claims are 1500 x 600

Mohave Co., Arizona
 Sections 3-10, 16, 17, T37N, R5W
 Gila Salt River Meridian

PHOENIX, ARIZONA

2001 MAR 12 A 11:22

RECEIVED
 B.L.M. AZ STATE OFFICE

AMC 380632

LOCATION NOTICE FOR LODE MINING CLAIM

NOTICE IS HEREBY GIVEN that the **FK 15** lode mining claim has been located by Patrick Hillard, whose current mailing address is P.O. Box 388, Kanab, UT, 84741.

The general course of this claim is WEST and it is situated in Mohave County, Arizona.

The claim is 1,500 feet in length and 600 feet in width. This claim runs from the location monument on which this location notice is posted approximately 10 feet in a(n) EAST direction to the EAST end line and 1,490 feet in a(n) WEST direction to the WEST end line. The claim is marked by six monuments, one at each corner and one at the center of each end line of the claim.

The location monument on which this notice is posted is situated within Section 9, T37N, R5W Gila Salt River Base and Meridian, Arizona, and this claim encompasses portions of the following quarter section(s), Section(s), Township(s) and Range(s), Gila Salt River Base and Meridian, Arizona:


NE SEC 9, T37N, R5W

The locality of this claim with reference to some natural object or permanent monument and additional information (if any) concerning its locality are as follows:

The SOUTHEAST corner of this claim is 6420 feet South and 9850 feet East from the SE corner, Section 31, T38N, R5W.

Dated and posted on the ground this 8 day of January, 2007.

LOCATOR



Patrick Hillard

PHOENIX, ARIZONA

2007 MAR 12 A 11:22

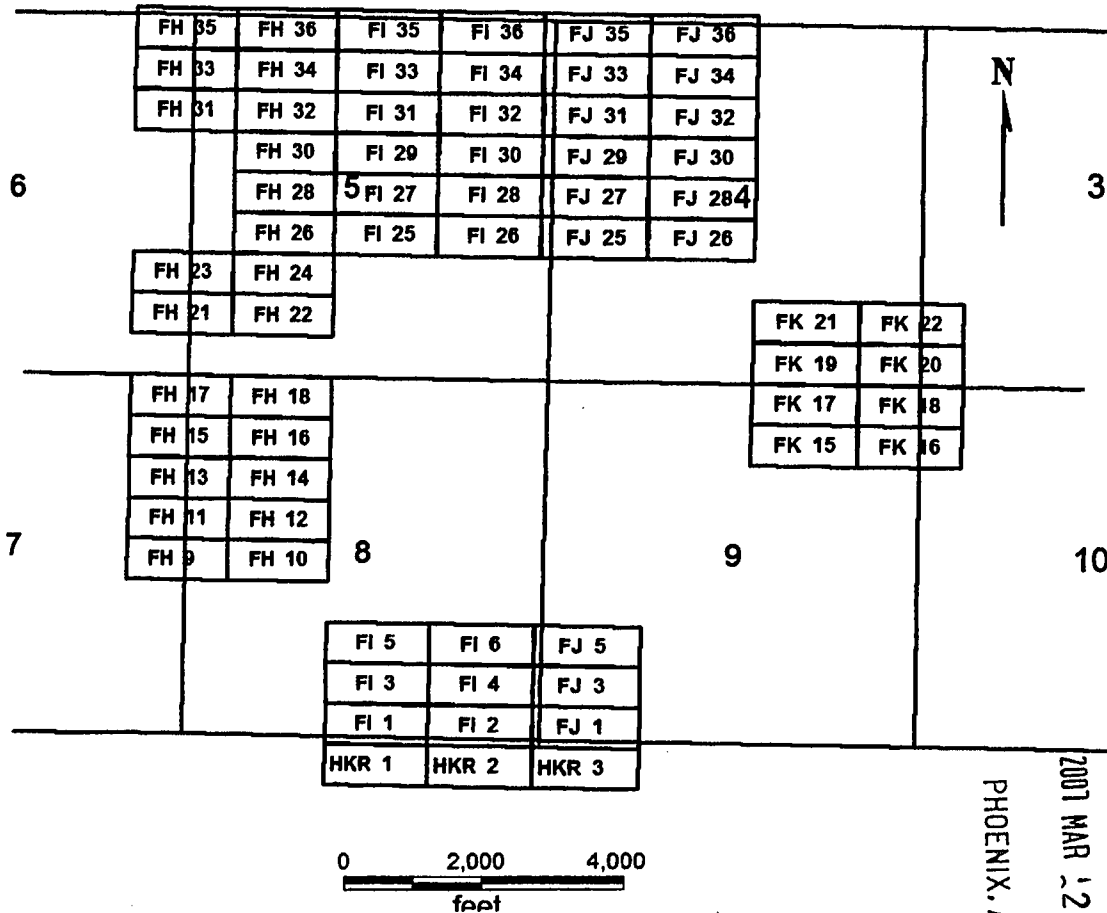
RECEIVED
B.L.M. AZ STATE OFFICE

Return to:

Judy M. Pratt
2182 So. Dover Way
Lakewood, CO 80227

ANC 380633

FH 9-18
FH 21-24, 26, 28, 30-36
FI 1-6, 25-36
FJ 1, 3, 5, 25-36
FK 15-22
HKR 1-3
T37N R5W



FH 9-18
FH 21-24, 26, 28, 30-36
FI 1-6, 25-36
FJ 1, 3, 5, 25-36
FK 15-22
HKR 1-3

Sides are E-W and ends are N-S

All locations, corners and end centers are 5' 2x2 wood posts with metal tags

Located by:

Patrick Hillard
 Box 388
 Kanab, Utah 84741

All claims are 1500 x 600

Mohave Co., Arizona
 Sections 3-10, 16, 17, T37N, R5W
 Gila Salt River Meridian

RECEIVED
 B.L.M. AZ STATE OFFICE
 2007 MAR 12 A 11:22
 PHOENIX, ARIZONA

ANE 380633

LOCATION NOTICE FOR LODE MINING CLAIM

NOTICE IS HEREBY GIVEN that the **FK 16** lode mining claim has been located by Patrick Hillard, whose current mailing address is P.O. Box 388, Kanab, UT, 84741.

The general course of this claim is EAST and it is situated in Mohave County, Arizona.

The claim is 1,500 feet in length and 600 feet in width. This claim runs from the location monument on which this location notice is posted approximately 10 feet in a(n) WEST direction to the WEST end line and 1,490 feet in a(n) EAST direction to the EAST end line. The claim is marked by six monuments, one at each corner and one at the center of each end line of the claim.

The location monument on which this notice is posted is situated within Section 9, T37N, R5W Gila Salt River Base and Meridian, Arizona, and this claim encompasses portions of the following quarter section(s), Section(s), Township(s) and Range(s), Gila Salt River Base and Meridian, Arizona:

NE SEC 9, NW SEC 10, T37N, R5W

The locality of this claim with reference to some natural object or permanent monument and additional information (if any) concerning its locality are as follows:

The SOUTHWEST corner of this claim is 6420 feet South and 9850 feet East from the SE corner, Section 31, T38N, R5W.

Dated and posted on the ground this 8 day of January, 2007.

LOCATOR


Patrick Hillard

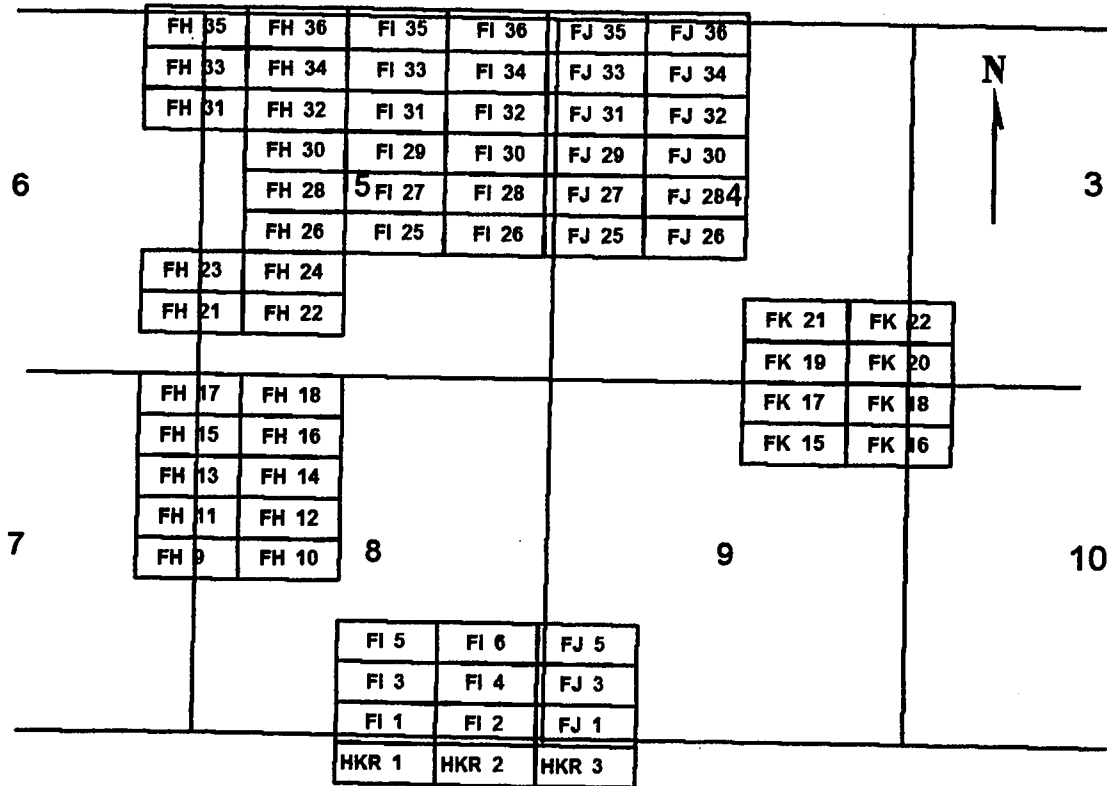
RECEIVED
B.L.M. AZ STATE OFFICE
2007 MAR 12 A 11:22
PHOENIX, ARIZONA

Return to:

Judy M. Pratt
2182 So. Dover Way
Lakewood, CO 80227

AMC 380634

FH 9-18
 FH 21-24, 26, 28, 30-36
 FI 1-6, 25-36
 FJ 1, 3, 5, 25-36
 FK 15-22
 HKR 1-3
 T37N R5W



0 2,000 4,000
feet

FH 9-18
 FH 21-24, 26, 28, 30-36
 FI 1-6, 25-36
 FJ 1, 3, 5, 25-36
 FK 15-22
 HKR 1-3

Sides are E-W and ends are N-S

All locations, corners and end centers are 5' 2x2 wood posts with metal tags

Located by:

Patrick Hillard
 Box 388
 Kanab, Utah 84741

All claims are 1500 x 600

Mohave Co., Arizona
 Sections 3-10, 16, 17, T37N, R5W
 Gila Salt River Meridian

PHOENIX, ARIZONA

2007 MAR 12 A 11: 22

RECEIVED
 9.L.M. AZ STATE OFFICE

AME 380634

LOCATION NOTICE FOR LODE MINING CLAIM

NOTICE IS HEREBY GIVEN that the **FK 17** lode mining claim has been located by Patrick Hillard, whose current mailing address is P.O. Box 388, Kanab, UT, 84741.

The general course of this claim is WEST and it is situated in Mohave County, Arizona.

The claim is 1,500 feet in length and 600 feet in width. This claim runs from the location monument on which this location notice is posted approximately 10 feet in a(n) EAST direction to the EAST end line and 1,490 feet in a(n) WEST direction to the WEST end line. The claim is marked by six monuments, one at each corner and one at the center of each end line of the claim.

The location monument on which this notice is posted is situated within Section 9, T37N, R5W Gila Salt River Base and Meridian, Arizona, and this claim encompasses portions of the following quarter section(s), Section(s), Township(s) and Range(s), Gila Salt River Base and Meridian, Arizona:

NE SEC 9, T37N, R5W

The locality of this claim with reference to some natural object or permanent monument and additional information (if any) concerning its locality are as follows:

The SOUTHEAST corner of this claim is 5820 feet South and 9850 feet East from the SE corner, Section 31, T38N, R5W.

Dated and posted on the ground this 8 day of January, 2007.

LOCATOR


Patrick Hillard

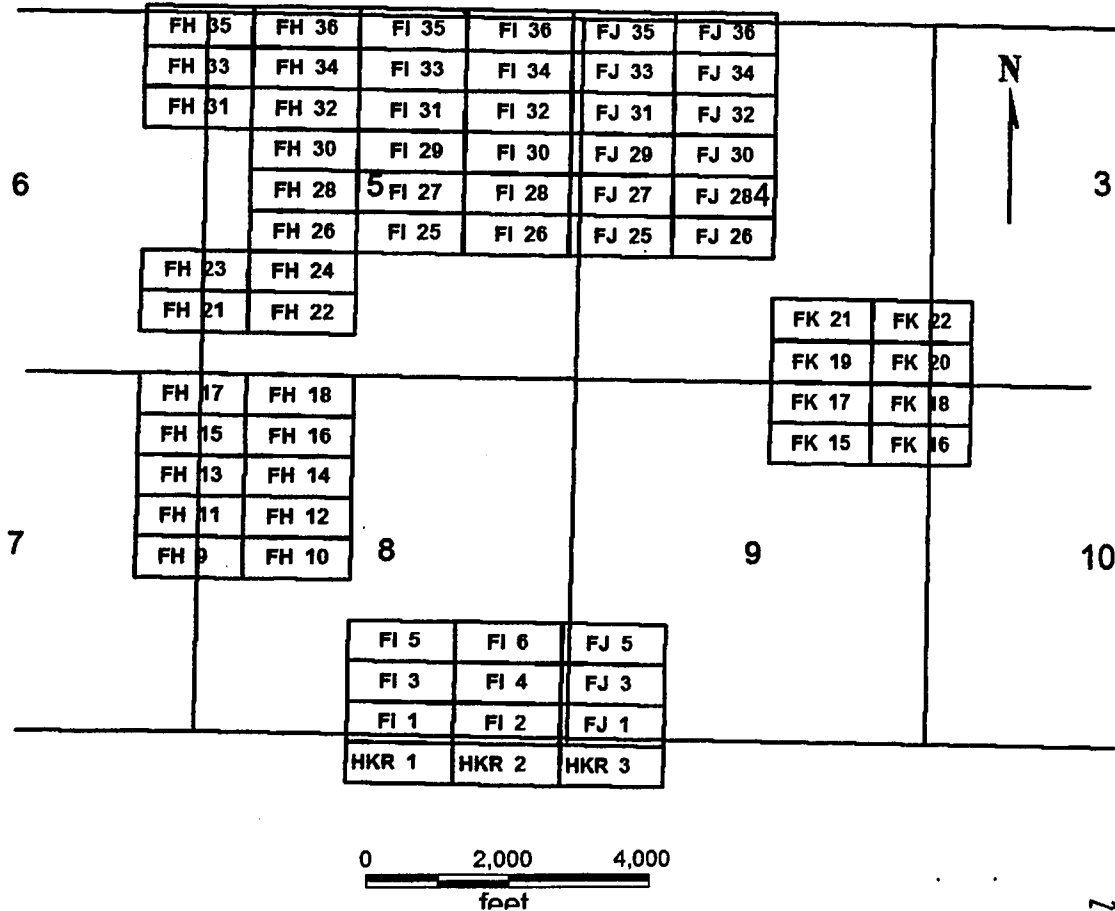
RECEIVED
B.L.M. AZ STATE OFFICE
2007 MAR 12 A 11:22
PHOENIX, ARIZONA

Return to:

Judy M. Pratt
2182 So. Dover Way
Lakewood, CO 80227

AMC 380635

FH 9-18
FH 21-24, 26, 28, 30-36
FI 1-6, 25-36
FJ 1, 3, 5, 25-36
FK 15-22
HKR 1-3
T37N R5W



FH 9-18
FH 21-24, 26, 28, 30-36
FI 1-6, 25-36
FJ 1, 3, 5, 25-36
FK 15-22
HKR 1-3

All claims are 1500 x 600

Sides are E-W and ends are N-S

All locations, corners and end centers are 5' 2x2 wood posts with metal tags

Located by:

Patrick Hillard
 Box 388
 Kanab, Utah 84741

Mohave Co., Arizona
 Sections 3-10, 16, 17, T37N, R5W
 Gila Salt River Meridian

RECEIVED
 B.L.M. AZ STATE OFFICE
 2007 MAR 12 A 11:22
 PHOENIX, ARIZONA

ANC 380635

LOCATION NOTICE FOR LODE MINING CLAIM

NOTICE IS HEREBY GIVEN that the **FK 18** lode mining claim has been located by Patrick Hillard, whose current mailing address is P.O. Box 388, Kanab, UT, 84741.

The general course of this claim is EAST and it is situated in Mohave County, Arizona.

The claim is 1,500 feet in length and 600 feet in width. This claim runs from the location monument on which this location notice is posted approximately 10 feet in a(n) WEST direction to the WEST end line and 1,490 feet in a(n) EAST direction to the EAST end line. The claim is marked by six monuments, one at each corner and one at the center of each end line of the claim.

The location monument on which this notice is posted is situated within Section 9, T37N, R5W Gila Salt River Base and Meridian, Arizona, and this claim encompasses portions of the following quarter section(s), Section(s), Township(s) and Range(s), Gila Salt River Base and Meridian, Arizona:

NE SEC 9, NW SEC 10, T37N, R5W

The locality of this claim with reference to some natural object or permanent monument and additional information (if any) concerning its locality are as follows:

The SOUTHWEST corner of this claim is 5820 feet South and 9850 feet East from the SE corner, Section 31, T38N, R5W.

Dated and posted on the ground this 8 day of January, 2007.

LOCATOR


Patrick Hillard

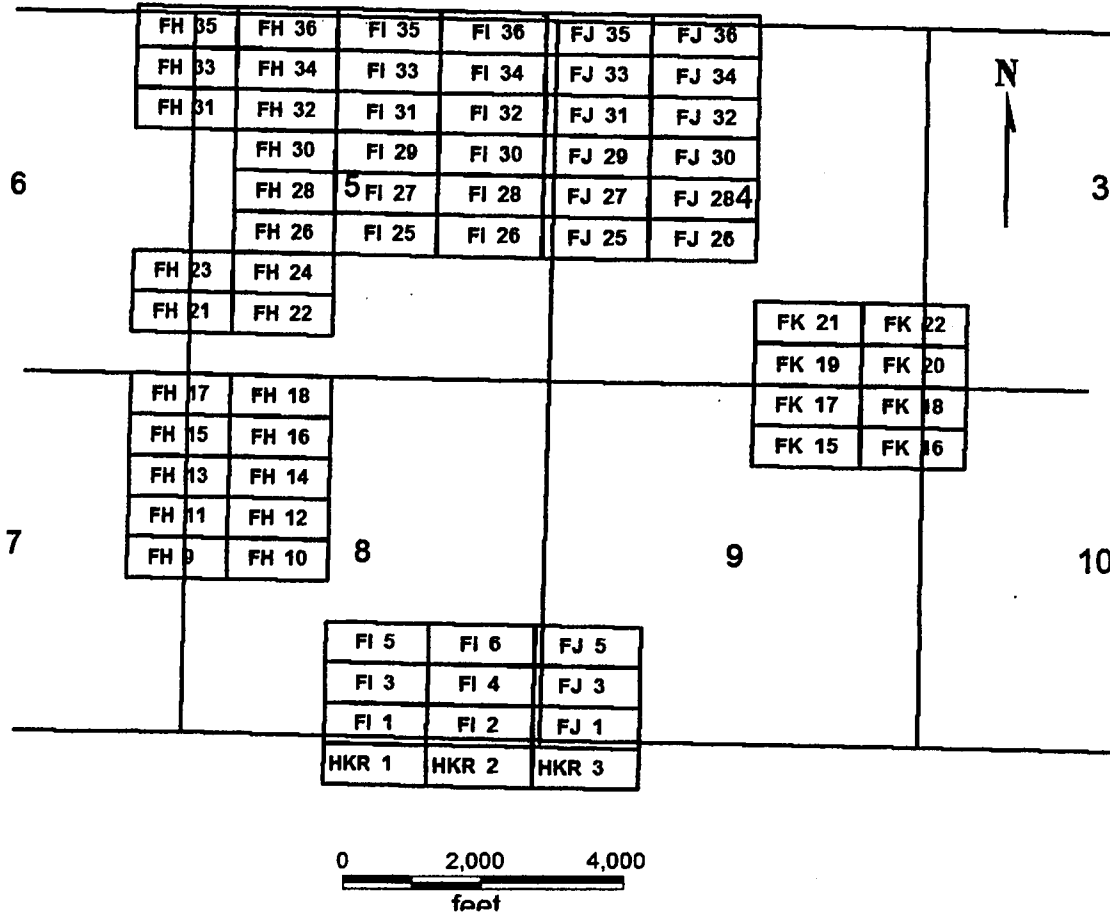
RECEIVED
B.L.M. AZ STATE OFFICE
2007 MAR 12 A 11:22
PHOENIX, ARIZONA

Return to:

Judy M. Pratt
2182 So. Dover Way
Lakewood, CO 80227

AMC 380636

FH 9-18
 FH 21-24, 26, 28, 30-36
 FI 1-6, 25-36
 FJ 1, 3, 5, 25-36
 FK 15-22
 HKR 1-3
 T37N R5W



FH 9-18
 FH 21-24, 26, 28, 30-36
 FI 1-6, 25-36
 FJ 1, 3, 5, 25-36
 FK 15-22
 HKR 1-3

Sides are E-W and ends are N-S

All locations, corners and end centers are 5' 2x2 wood posts with metal tags

Located by:

Patrick Hillard
 Box 388
 Kanab, Utah 84741

All claims are 1500 x 600

Mohave Co., Arizona
 Sections 3-10, 16, 17, T37N, R5W
 Gila Salt River Meridian

RECEIVED
 B.L.M. AZ STATE OFFICE
 2007 MAR 12 A 11:22
 PHOENIX, ARIZONA

ANL 380636

LOCATION NOTICE FOR LODE MINING CLAIM

NOTICE IS HEREBY GIVEN that the **FK 19** lode mining claim has been located by Patrick Hillard, whose current mailing address is P.O. Box 388, Kanab, UT, 84741.

The general course of this claim is WEST and it is situated in Mohave County, Arizona.

The claim is 1,500 feet in length and 600 feet in width. This claim runs from the location monument on which this location notice is posted approximately 10 feet in a(n) EAST direction to the EAST end line and 1,490 feet in a(n) WEST direction to the WEST end line. The claim is marked by six monuments, one at each corner and one at the center of each end line of the claim.

The location monument on which this notice is posted is situated within Section 4, T37N, R5W Gila Salt River Base and Meridian, Arizona, and this claim encompasses portions of the following quarter section(s), Section(s), Township(s) and Range(s), Gila Salt River Base and Meridian, Arizona:


SE SEC 4, T37N, R5W

The locality of this claim with reference to some natural object or permanent monument and additional information (if any) concerning its locality are as follows:

The SOUTHEAST corner of this claim is 5220 feet South and 9850 feet East from the SE corner, Section 31, T38N, R5W.

Dated and posted on the ground this 8 day of January, 2007.

LOCATOR


Patrick Hillard

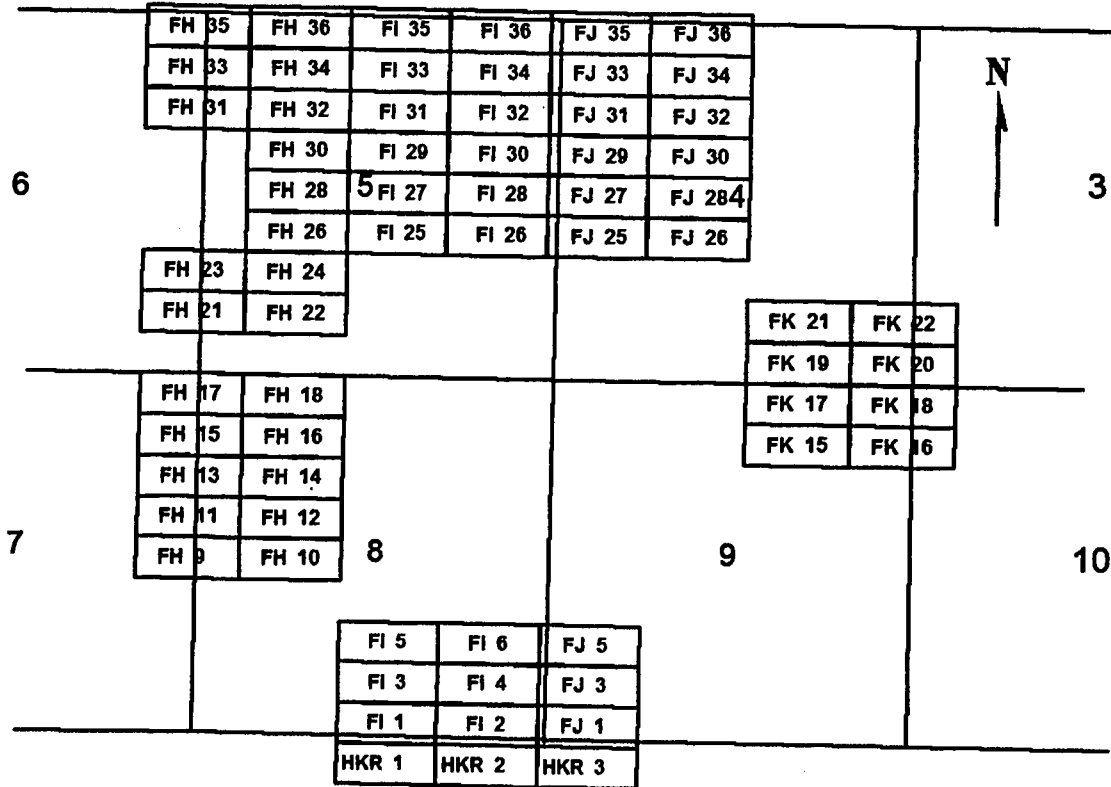
RECEIVED
B.L.M. AZ STATE OFFICE
2007 MAR 12 A 11:22
PHOENIX, ARIZONA

Return to:

Judy M. Pratt
2182 So. Dover Way
Lakewood, CO 80227

AMC 380637

FH 9-18
 FH 21-24, 26, 28, 30-36
 FI 1-6, 25-36
 FJ 1, 3, 5, 25-36
 FK 15-22
 HKR 1-3
 T37N R5W



FH 9-18
 FH 21-24, 26, 28, 30-36
 FI 1-6, 25-36
 FJ 1, 3, 5, 25-36
 FK 15-22
 HKR 1-3

Sides are E-W and ends are N-S

All locations, corners and end centers are 5' 2x2 wood posts with metal tags

Located by:

Patrick Hillard
 Box 388
 Kanab, Utah 84741

All claims are 1500 x 600

Mohave Co., Arizona
 Sections 3-10, 16, 17, T37N, R5W
 Gila Salt River Meridian

PHOENIX, ARIZONA

2007 MAR 12 A 11:21

RECEIVED
 B.L.M. AZ STATE OFFICE

ANC 380637

LOCATION NOTICE FOR LODE MINING CLAIM

NOTICE IS HEREBY GIVEN that the **FK 20** lode mining claim has been located by Patrick Hillard, whose current mailing address is P.O. Box 388, Kanab, UT, 84741.

The general course of this claim is EAST and it is situated in Mohave County, Arizona.

The claim is 1,500 feet in length and 600 feet in width. This claim runs from the location monument on which this location notice is posted approximately 10 feet in a(n) WEST direction to the WEST end line and 1,490 feet in a(n) EAST direction to the EAST end line. The claim is marked by six monuments, one at each corner and one at the center of each end line of the claim.

The location monument on which this notice is posted is situated within Section 4, T37N, R5W Gila Salt River Base and Meridian, Arizona, and this claim encompasses portions of the following quarter section(s), Section(s), Township(s) and Range(s), Gila Salt River Base and Meridian, Arizona:


SE SEC 4, SW SEC 3, T37N, R5W

The locality of this claim with reference to some natural object or permanent monument and additional information (if any) concerning its locality are as follows:

The SOUTHWEST corner of this claim is 5220 feet South and 9850 feet East from the SE corner, Section 31, T38N, R5W.

Dated and posted on the ground this 8 day of January, 2007.

LOCATOR


Patrick Hillard

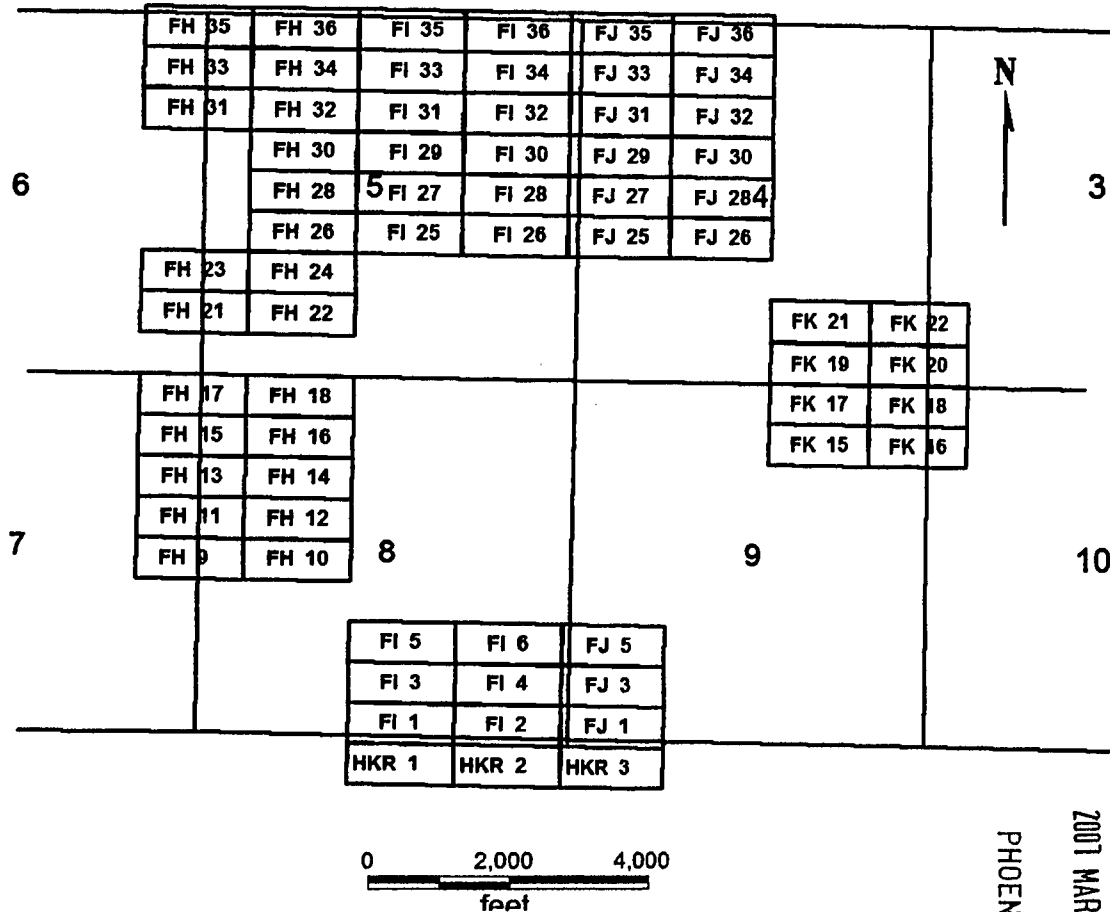
RECEIVED
B.L.M. AZ STATE OFFICE
2007 MAR 12 A 11:21
PHOENIX, ARIZONA

Return to:

Judy M. Pratt
2182 So. Dover Way
Lakewood, CO 80227

AMC 380638

FH 9-18
 FH 21-24, 26, 28, 30-36
 FI 1-6, 25-36
 FJ 1, 3, 5, 25-36
 FK 15-22
 HKR 1-3
 T37N R5W



FH 9-18
 FH 21-24, 26, 28, 30-36
 FI 1-6, 25-36
 FJ 1, 3, 5, 25-36
 FK 15-22
 HKR 1-3

Sides are E-W and ends are N-S

All locations, corners and end centers are 5' 2x2 wood posts with metal tags

Located by:

Patrick Hillard
 Box 388
 Kanab, Utah 84741

All claims are 1500 x 600

Mohave Co., Arizona
 Sections 3-10, 16, 17, T37N, R5W
 Gila Salt River Meridian

PHOENIX, ARIZONA

2007 MAR 12 A 11: 21

RECEIVED
 B.L.M. AZ STATE OFFICE

AMC 380638

LOCATION NOTICE FOR LODE MINING CLAIM

NOTICE IS HEREBY GIVEN that the **FK 21** lode mining claim has been located by Patrick Hillard, whose current mailing address is P.O. Box 388, Kanab, UT, 84741.

The general course of this claim is **WEST** and it is situated in Mohave County, Arizona.

The claim is 1,500 feet in length and 600 feet in width. This claim runs from the location monument on which this location notice is posted approximately 10 feet in a(n) **EAST** direction to the **EAST** end line and 1,490 feet in a(n) **WEST** direction to the **WEST** end line. The claim is marked by six monuments, one at each corner and one at the center of each end line of the claim.

The location monument on which this notice is posted is situated within Section 4, T37N, R5W Gila Salt River Base and Meridian, Arizona, and this claim encompasses portions of the following quarter section(s), Section(s), Township(s) and Range(s), Gila Salt River Base and Meridian, Arizona:

SE SEC 4, T37N, R5W

The locality of this claim with reference to some natural object or permanent monument and additional information (if any) concerning its locality are as follows:

The **SOUTHEAST** corner of this claim is 4620 feet South and 9850 feet East from the SE corner, Section 31, T38N, R5W.

Dated and posted on the ground this 8 day of January, 2007.

LOCATOR


Patrick Hillard

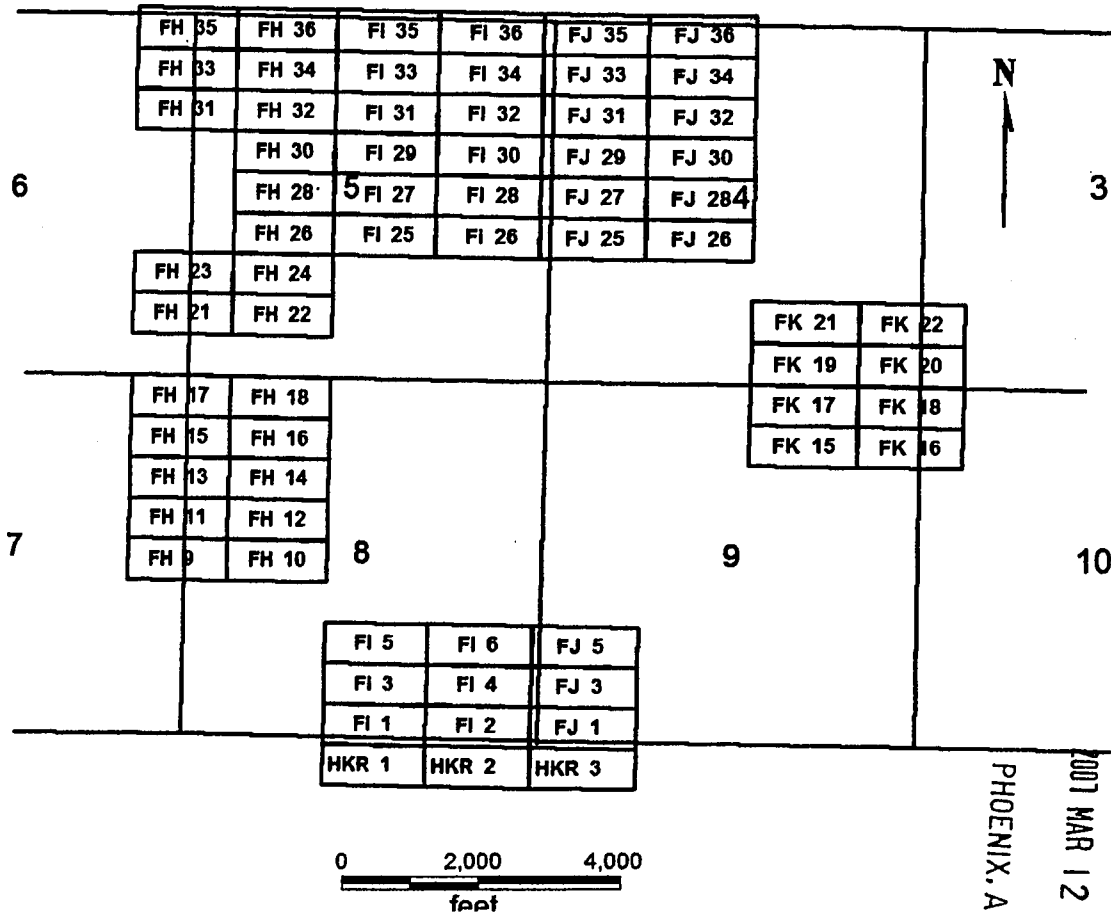
RECEIVED
B.L.M. AZ STATE OFFICE
2007 MAR 12 A 11:21
PHOENIX, ARIZONA

Return to:

Judy M. Pratt
2182 So. Dover Way
Lakewood, CO 80227

ANC 380639

FH 9-18
FH 21-24, 26, 28, 30-36
FI 1-6, 25-36
FJ 1, 3, 5, 25-36
FK 15-22
HKR 1-3
T37N R5W



RECEIVED
 B.L.M. AZ STATE OFFICE

2007 MAR 12 A 11:21

PHOENIX, ARIZONA

FH 9-18
FH 21-24, 26, 28, 30-36
FI 1-6, 25-36
FJ 1, 3, 5, 25-36
FK 15-22
HKR 1-3

All claims are 1500 x 600

Sides are E-W and ends are N-S

All locations, corners and end centers are 5' 2x2 wood posts with metal tags

Located by:

Patrick Hillard
 Box 388
 Kanab, Utah 84741

Mohave Co., Arizona
 Sections 3-10, 16, 17, T37N, R5W
 Gila Salt River Meridian

ANC 380639

LOCATION NOTICE FOR LODE MINING CLAIM

NOTICE IS HEREBY GIVEN that the **FK 22** lode mining claim has been located by Patrick Hillard, whose current mailing address is P.O. Box 388, Kanab, UT, 84741.

The general course of this claim is EAST and it is situated in Mohave County, Arizona.

The claim is 1,500 feet in length and 600 feet in width. This claim runs from the location monument on which this location notice is posted approximately 10 feet in a(n) WEST direction to the WEST end line and 1,490 feet in a(n) EAST direction to the EAST end line. The claim is marked by six monuments, one at each corner and one at the center of each end line of the claim.

The location monument on which this notice is posted is situated within Section 4, T37N, R5W Gila Salt River Base and Meridian, Arizona, and this claim encompasses portions of the following quarter section(s), Section(s), Township(s) and Range(s), Gila Salt River Base and Meridian, Arizona:

SE SEC 4, SW SEC 3, T37N, R5W

The locality of this claim with reference to some natural object or permanent monument and additional information (if any) concerning its locality are as follows:

The SOUTHWEST corner of this claim is 4620 feet South and 9850 feet East from the SE corner, Section 31, T38N, R5W.

Dated and posted on the ground this 8 day of January, 2007.

LOCATOR


Patrick Hillard

Return to:

Judy M. Pratt
2182 So. Dover Way
Lakewood, CO 80227

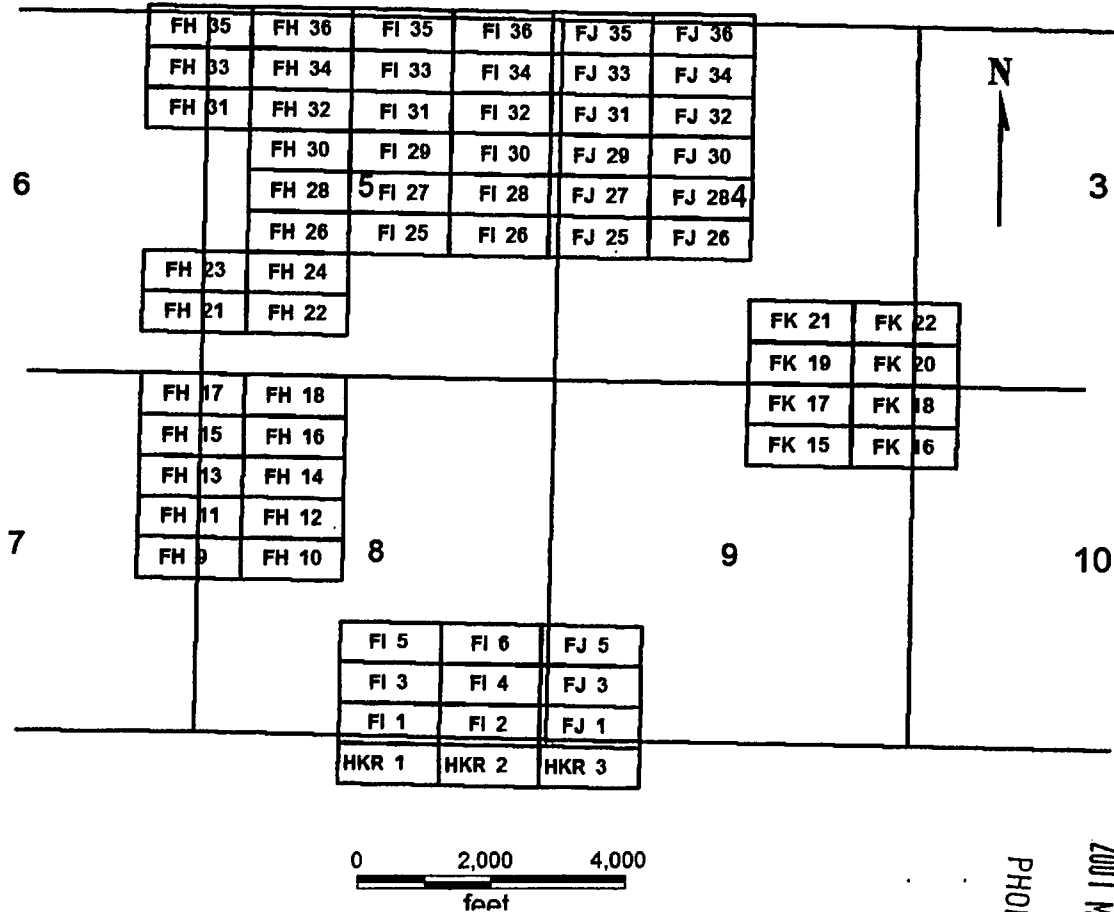
PHOENIX, ARIZONA

2007 MAR 12 A 11:21

RECEIVED
B.L.M. AZ STATE OFFICE

ANC 380640

FH 9-18
 FH 21-24, 26, 28, 30-36
 FI 1-6, 25-36
 FJ 1, 3, 5, 25-36
 FK 15-22
 HKR 1-3
 T37N R5W



FH 9-18
 FH 21-24, 26, 28, 30-36
 FI 1-6, 25-36
 FJ 1, 3, 5, 25-36
 FK 15-22
 HKR 1-3

All claims are 1500 x 600

Sides are E-W and ends are N-S

All locations, corners and end centers are 5' 2x2 wood posts with metal tags

Located by:

Patrick Hillard
 Box 388
 Kanab, Utah 84741

Mohave Co., Arizona
 Sections 3-10, 16, 17, T37N, R5W
 Gila Salt River Meridian

PHOENIX, ARIZONA

2007 MAR 12 A 11:21

RECEIVED
 B.L.M. AZ STATE OFFICE

AMC 380640

Return to:
Judy M. Pratt
2182 So. Dover Way
Lakewood, CO 80227

LOCATION NOTICE FOR LODE MINING CLAIM

NOTICE IS HEREBY GIVEN that the **GE 2** lode mining claim has been located by Patrick Hillard, whose current mailing address is P.O. Box 388, Kanab, UT, 84741.

The general course of this claim is NORTH and it is situated in Mohave County, Arizona.

The claim is 1,500 feet in length and 600 feet in width. This claim runs from the location monument on which this location notice is posted approximately 10 feet in a SOUTH direction to the SOUTH end line center and 1,490 feet in a NORTH direction to the NORTH end line. The claim is marked by six monuments, one at each corner and one at the center of each end line of the claim.

The location monument on which this notice is posted is situated within Section 29, T38N, R4W Gila Salt River Base and Meridian, Arizona, and this claim encompasses portions of the following quarter section(s), Section(s), Township(s) and Range(s), Gila Salt River Base and Meridian, Arizona:


SW SEC 29, T38N, R4W

The locality of this claim with reference to some natural object or permanent monument and additional information (if any) concerning its locality are as follows:

The SOUTHWEST corner of this claim is 4670 feet South and 13940 feet West from the SW corner of Section 23, T38N, R4W.

Dated and posted on the ground February 1, 2007.

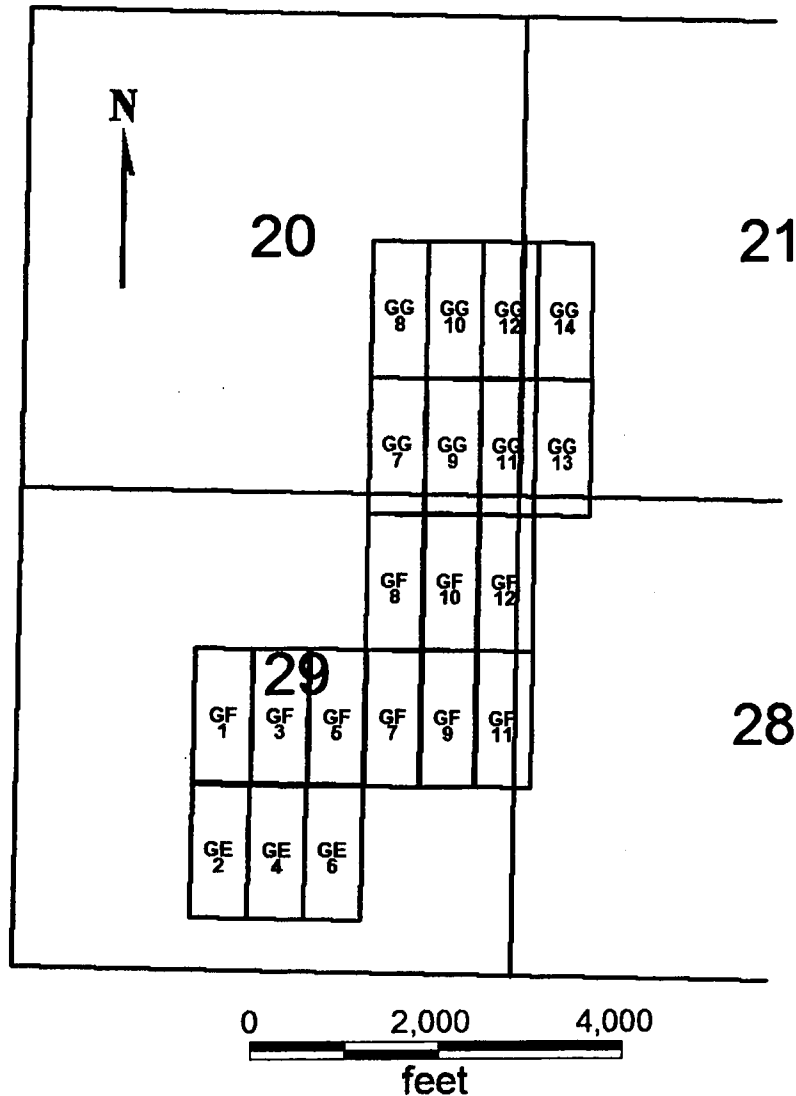
LOCATOR


Patrick Hillard

RECEIVED
B.L.M. AZ STATE OFFICE
2007 MAR 12 A 11:21
PHOENIX, ARIZONA

ANC 380641

GE 2, 4, 6
GF 1, 3, 5, 7-12
GG 7-14
T38N R4W



GE 2, 4, 6
GF 1, 3, 5, 7-12
GG 7-14

Sides are N-S and ends are E-W

All locations, corners and end centers are 5' 2x2 wood posts with metal tags

Located by:

Patrick Hillard
Box 388
Kanab, Utah 84741

All claims are 1500 x 600

Mohave Co., Arizona
Sections 21, 20, 28 AND 29, T38N, R4W
Gila Salt River Meridian

PHOENIX, ARIZONA

2001 MAR 12 A 11:21

RECEIVED
B.L.M. AZ STATE OFFICE

ANC 380641

Return to:
Judy M. Pratt
2182 So. Dover Way
Lakewood, CO 80227

LOCATION NOTICE FOR LODE MINING CLAIM

NOTICE IS HEREBY GIVEN that the **GE 4** lode mining claim has been located by Patrick Hillard, whose current mailing address is P.O. Box 388, Kanab, UT, 84741.

The general course of this claim is NORTH and it is situated in Mohave County, Arizona.

The claim is 1,500 feet in length and 600 feet in width. This claim runs from the location monument on which this location notice is posted approximately 10 feet in a SOUTH direction to the SOUTH end line center and 1,490 feet in a NORTH direction to the NORTH end line. The claim is marked by six monuments, one at each corner and one at the center of each end line of the claim.

The location monument on which this notice is posted is situated within Section 29, T38N, R4W Gila Salt River Base and Meridian, Arizona, and this claim encompasses portions of the following quarter section(s), Section(s), Township(s) and Range(s), Gila Salt River Base and Meridian, Arizona:

SW AND SE SEC 29, T38N, R4W

The locality of this claim with reference to some natural object or permanent monument and additional information (if any) concerning its locality are as follows:

The SOUTHWEST corner of this claim is 4670 feet South and 13340 feet West from the SW corner of Section 23, T38N, R4W.

Dated and posted on the ground February 1, 2007.

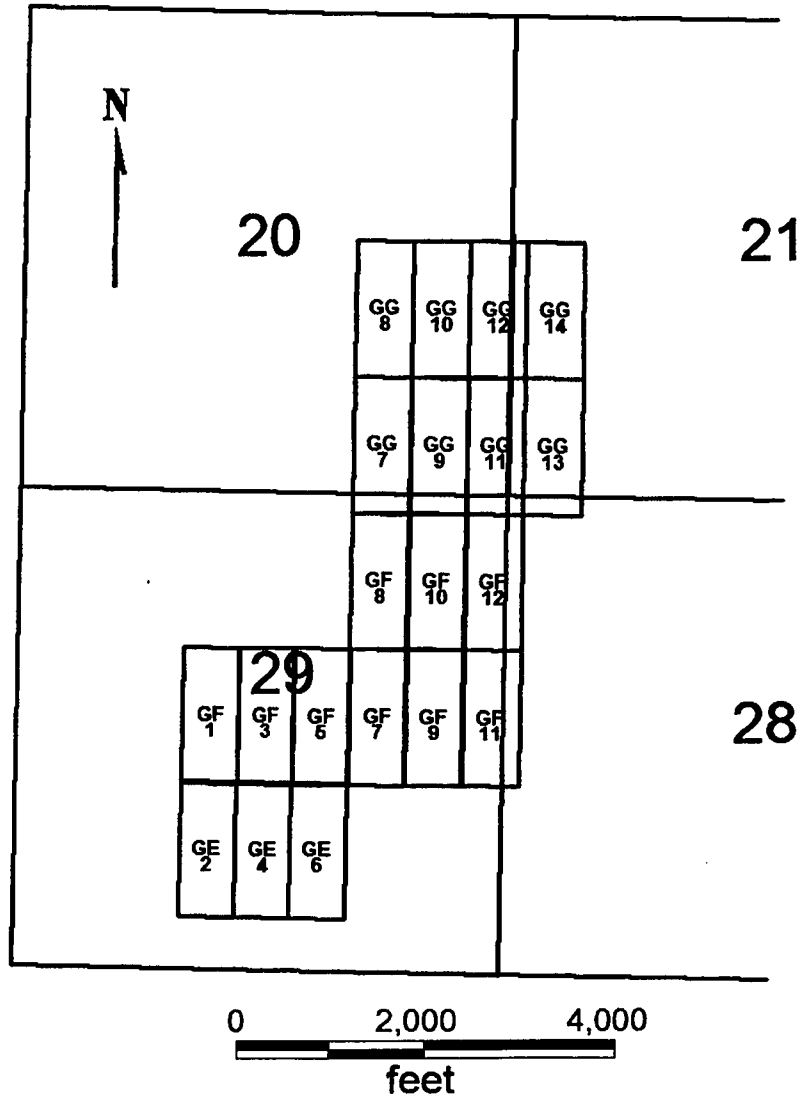
LOCATOR


Patrick Hillard

RECEIVED
B.L.M. AZ STATE OFFICE
2007 MAR 12 A 11:21
PHOENIX, ARIZONA

AMC 380642

GE 2, 4, 6
GF 1, 3, 5, 7-12
GG 7-14
T38N R4W



GE 2, 4, 6
GF 1, 3, 5, 7-12
GG 7-14

Sides are N-S and ends are E-W

All locations, corners and end centers are 5' 2x2 wood posts with metal tags

Located by:

Patrick Hillard
Box 388
Kanab, Utah 84741

All claims are 1500 x 600

Mohave Co., Arizona
Sections 21, 20, 28 AND 29, T38N, R4W
Gila Salt River Meridian

PHOENIX, ARIZONA

2007 MAR 12 A 11:20

RECEIVED
B.L.M. AZ STATE OFFICE

ANG 380642

Return to:
Judy M. Pratt
2182 So. Dover Way
Lakewood, CO 80227

LOCATION NOTICE FOR LODE MINING CLAIM

NOTICE IS HEREBY GIVEN that the **GE 6** lode mining claim has been located by Patrick Hillard, whose current mailing address is P.O. Box 388, Kanab, UT, 84741.

The general course of this claim is NORTH and it is situated in Mohave County, Arizona.

The claim is 1,500 feet in length and 600 feet in width. This claim runs from the location monument on which this location notice is posted approximately 10 feet in a SOUTH direction to the SOUTH end line center and 1,490 feet in a NORTH direction to the NORTH end line. The claim is marked by six monuments, one at each corner and one at the center of each end line of the claim.

The location monument on which this notice is posted is situated within Section 29, T38N, R4W Gila Salt River Base and Meridian, Arizona, and this claim encompasses portions of the following quarter section(s), Section(s), Township(s) and Range(s), Gila Salt River Base and Meridian, Arizona:

SE SEC 29, T38N, R4W

The locality of this claim with reference to some natural object or permanent monument and additional information (if any) concerning its locality are as follows:

The SOUTHWEST corner of this claim is 4670 feet South and 12740 feet West from the SW corner of Section 23, T38N, R4W.

Dated and posted on the ground February 1, 2007.

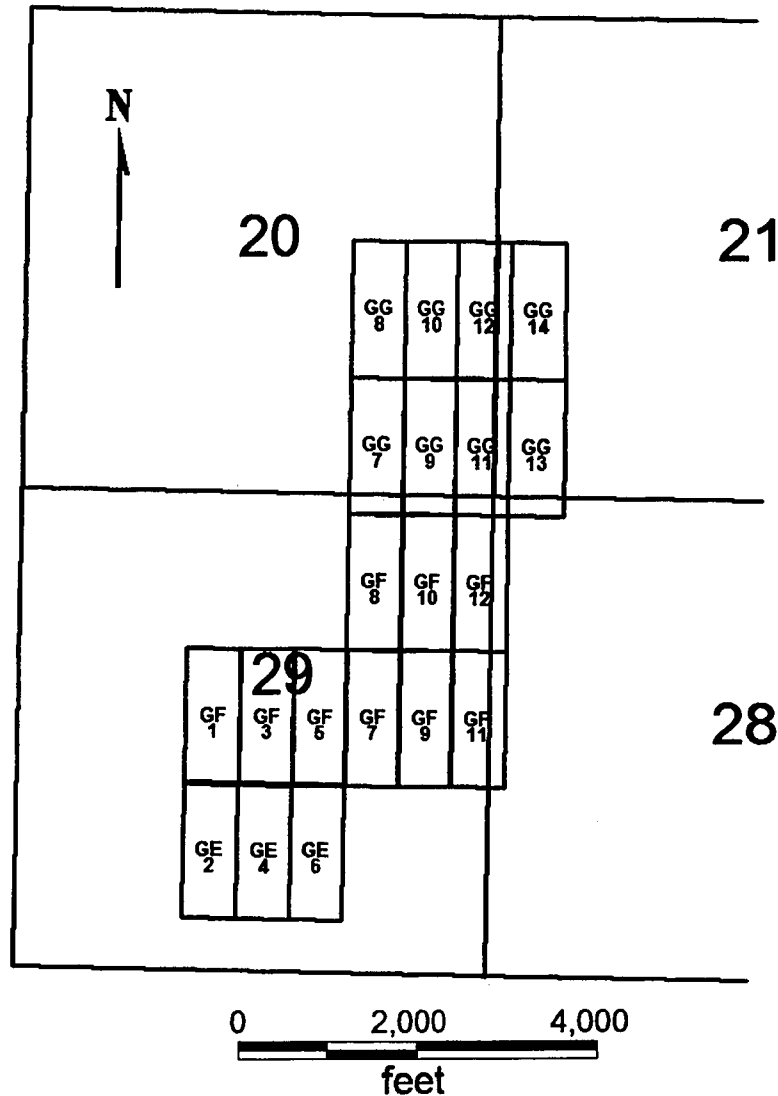
LOCATOR


Patrick Hillard

RECEIVED
B.L.M. AZ STATE OFFICE
2007 MAR 12 A 11:20
PHOENIX, ARIZONA

ANC 380643

GE 2, 4, 6
GF 1, 3, 5, 7-12
GG 7-14
T38N R4W



RECEIVED
B.L.M. AZ STATE OFFICE
2001 MAR 12 A 11:20
PHOENIX, ARIZONA

GE 2, 4, 6
GF 1, 3, 5, 7-12
GG 7-14

All claims are 1500 x 600

Sides are N-S and ends are E-W

All locations, corners and end centers are 5' 2x2 wood posts with metal tags

Located by:

Patrick Hillard
Box 388
Kanab, Utah 84741

Mohave Co., Arizona
Sections 21, 20, 28 AND 29, T38N, R4W
Gila Salt River Meridian

AMC 380643

Return to:
Judy M. Pratt
2182 So. Dover Way
Lakewood, CO 80227

LOCATION NOTICE FOR LODE MINING CLAIM

NOTICE IS HEREBY GIVEN that the **GF 1** lode mining claim has been located by Patrick Hillard, whose current mailing address is P.O. Box 388, Kanab, UT, 84741.

The general course of this claim is SOUTH and it is situated in Mohave County, Arizona.

The claim is 1,500 feet in length and 600 feet in width. This claim runs from the location monument on which this location notice is posted approximately 10 feet in a NORTH direction to the NORTH end line center and 1,490 feet in a SOUTH direction to the SOUTH end line. The claim is marked by six monuments, one at each corner and one at the center of each end line of the claim.

The location monument on which this notice is posted is situated within Section 29, T38N, R4W Gila Salt River Base and Meridian, Arizona, and this claim encompasses portions of the following quarter section(s), Section(s), Township(s) and Range(s), Gila Salt River Base and Meridian, Arizona:

NW AND SW SEC 29, T38N, R4W

The locality of this claim with reference to some natural object or permanent monument and additional information (if any) concerning its locality are as follows:

The NORTHWEST corner of this claim is 1670 feet South and 13940 feet West from the SW corner of Section 23, T38N, R4W.

Dated and posted on the ground February 1, 2007.

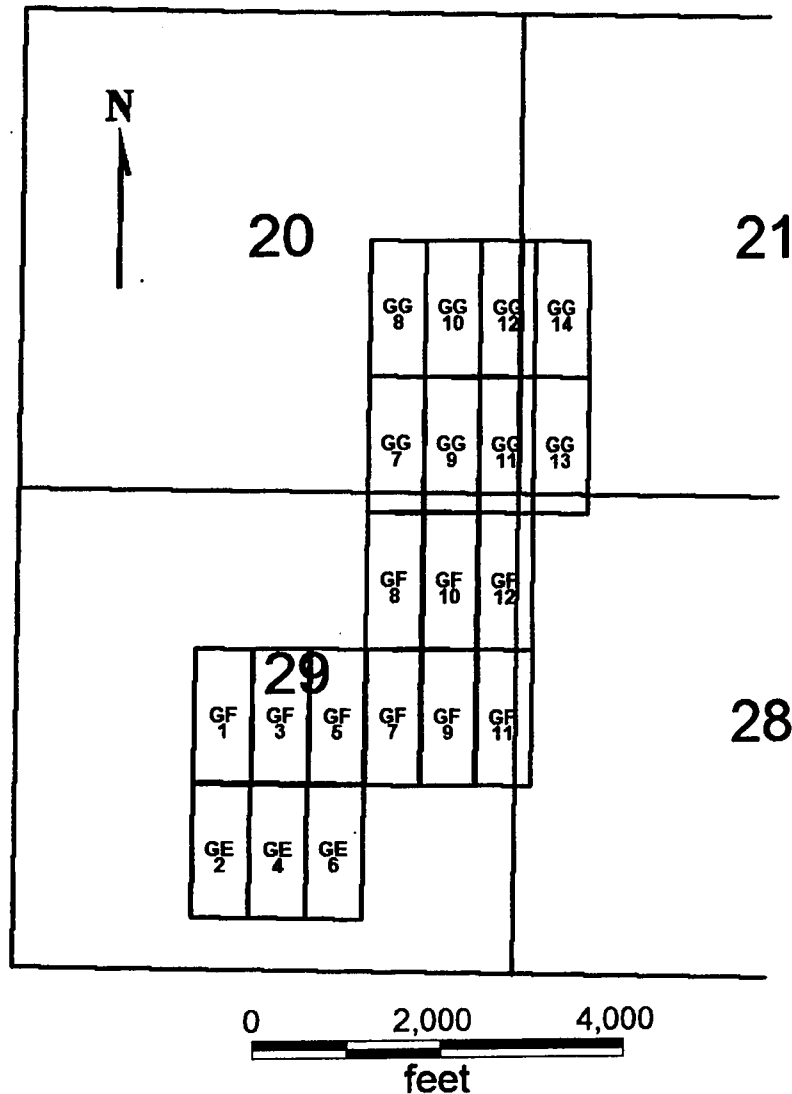
LOCATOR


Patrick Hillard

RECEIVED
B.L.M. AZ STATE OFFICE
2007 MAR 12 A 11:20
PHOENIX, ARIZONA

ANC 380644

GE 2, 4, 6
GF 1, 3, 5, 7-12
GG 7-14
T38N R4W



GE 2, 4, 6
GF 1, 3, 5, 7-12
GG 7-14

Sides are N-S and ends are E-W

All locations, corners and end centers are 5' 2x2 wood posts with metal tags

Located by:

Patrick Hillard
Box 388
Kanab, Utah 84741

All claims are 1500 x 600

Mohave Co., Arizona
Sections 21, 22, 28 AND 29, T38N, R4W
Gila Salt River Meridian

RECEIVED
B.L.M. AZ STATE OFFICE
2007 MAR 12 A 11:20
PHOENIX, ARIZONA

AMC 380644

Return to:
Judy M. Pratt
2182 So. Dover Way
Lakewood, CO 80227

LOCATION NOTICE FOR LODE MINING CLAIM

NOTICE IS HEREBY GIVEN that the **GF 3** lode mining claim has been located by Patrick Hillard, whose current mailing address is P.O. Box 388, Kanab, UT, 84741.

The general course of this claim is SOUTH and it is situated in Mohave County, Arizona.

The claim is 1,500 feet in length and 600 feet in width. This claim runs from the location monument on which this location notice is posted approximately 10 feet in a NORTH direction to the NORTH end line center and 1,490 feet in a SOUTH direction to the SOUTH end line. The claim is marked by six monuments, one at each corner and one at the center of each end line of the claim.

The location monument on which this notice is posted is situated within Section 29, T38N, R4W Gila Salt River Base and Meridian, Arizona, and this claim encompasses portions of the following quarter section(s), Section(s), Township(s) and Range(s), Gila Salt River Base and Meridian, Arizona:

NW, NE, SW, AND SE SEC 29, T38N, R4W

The locality of this claim with reference to some natural object or permanent monument and additional information (if any) concerning its locality are as follows:

The NORTHWEST corner of this claim is 1670 feet South and 13340 feet West from the SW corner of Section 23, T38N, R4W.

Dated and posted on the ground February 1, 2007.

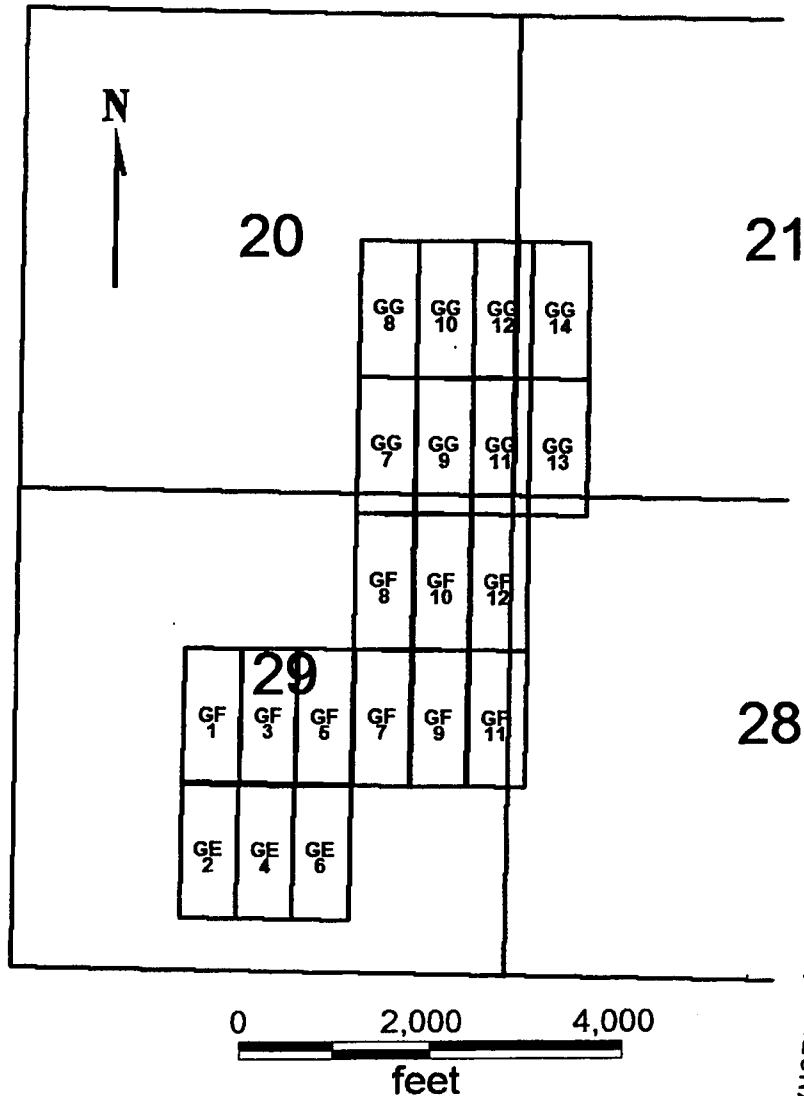
LOCATOR


Patrick Hillard

RECEIVED
B.L.M. AZ STATE OFFICE
2007 MAR 12 A 11:20
PHOENIX, ARIZONA

AMC 380645

GE 2, 4, 6
GF 1, 3, 5, 7-12
GG 7-14
T38N R4W



RECEIVED
B.L.M. AZ STATE OFFICE
2007 MAR 12 A 11:20
PHOENIX, ARIZONA

GE 2, 4, 6
GF 1, 3, 5, 7-12
GG 7-14

All claims are 1500 x 600

Sides are N-S and ends are E-W

All locations, corners and end centers are 5' 2x2 wood posts with metal tags

Located by:

Patrick Hillard
Box 388
Kanab, Utah 84741

Mohave Co., Arizona
Sections 21, 20, 28 AND 29, T38N, R4W
Gila Salt River Meridian

AMC 380645

Return to:
Judy M. Pratt
2182 So. Dover Way
Lakewood, CO 80227

LOCATION NOTICE FOR LODE MINING CLAIM

NOTICE IS HEREBY GIVEN that the **GF 5** lode mining claim has been located by Patrick Hillard, whose current mailing address is P.O. Box 388, Kanab, UT, 84741.

The general course of this claim is SOUTH and it is situated in Mohave County, Arizona.

The claim is 1,500 feet in length and 600 feet in width. This claim runs from the location monument on which this location notice is posted approximately 10 feet in a NORTH direction to the NORTH end line center and 1,490 feet in a SOUTH direction to the SOUTH end line. The claim is marked by six monuments, one at each corner and one at the center of each end line of the claim.

The location monument on which this notice is posted is situated within Section 29, T38N, R4W Gila Salt River Base and Meridian, Arizona, and this claim encompasses portions of the following quarter section(s), Section(s), Township(s) and Range(s), Gila Salt River Base and Meridian, Arizona:

NE AND SE SEC 29, T38N, R4W

The locality of this claim with reference to some natural object or permanent monument and additional information (if any) concerning its locality are as follows:

The NORTHWEST corner of this claim is 1670 feet South and 12740 feet West from the SW corner of Section 23, T38N, R4W.

Dated and posted on the ground February 1, 2007.

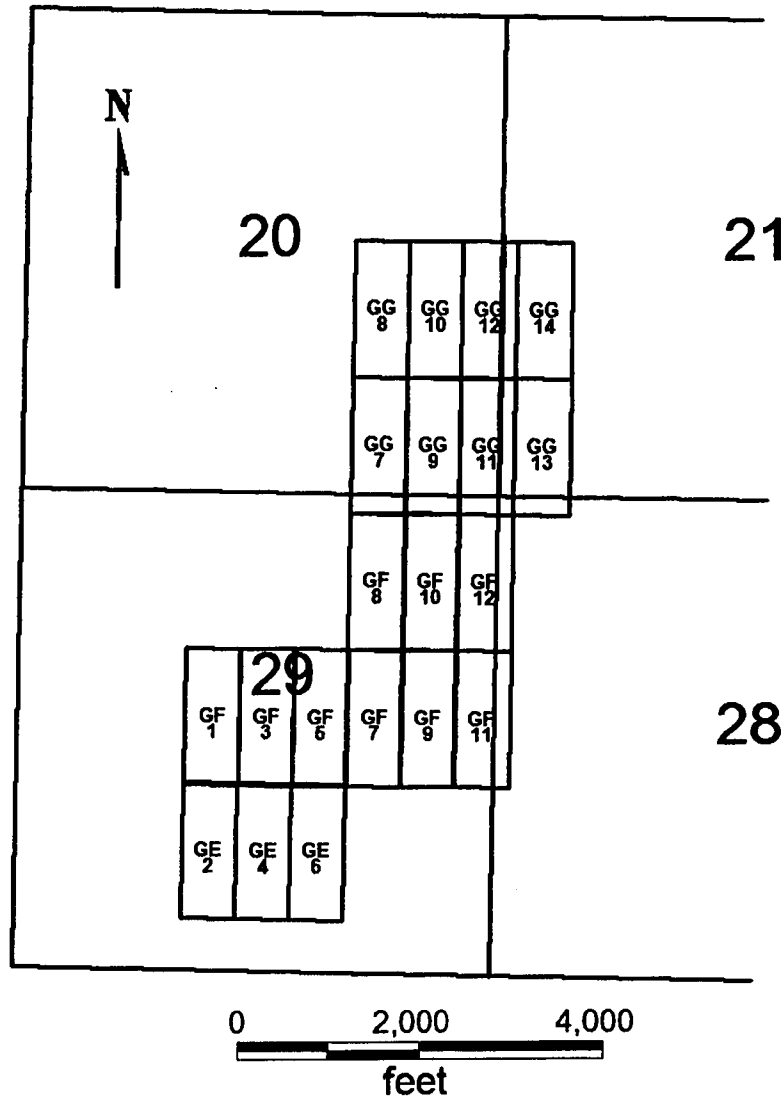
LOCATOR


Patrick Hillard

RECEIVED
B.L.M. AZ STATE OFFICE
2007 MAR 12 A 11:20
PHOENIX, ARIZONA

AMC 380646

GE 2, 4, 6
GF 1, 3, 5, 7-12
GG 7-14
T38N R4W



GE 2, 4, 6
GF 1, 3, 5, 7-12
GG 7-14

Sides are N-S and ends are E-W

All locations, corners and end centers are 5' 2x2 wood posts with metal tags

Located by:

Patrick Hillard
Box 388
Kanab, Utah 84741

All claims are 1500 x 600

Mohave Co., Arizona
Sections 21, 22, 28 AND 29, T38N, R4W
Gila Salt River Meridian

RECEIVED
B.L.M. AZ STATE OFFICE
2007 MAR 12 A 11:20
PHOENIX, ARIZONA

AMC 38064b

Return to:
Judy M. Pratt
2182 So. Dover Way
Lakewood, CO 80227

LOCATION NOTICE FOR LODE MINING CLAIM

NOTICE IS HEREBY GIVEN that the **GF 7** lode mining claim has been located by Patrick Hillard, whose current mailing address is P.O. Box 388, Kanab, UT, 84741.

The general course of this claim is SOUTH and it is situated in Mohave County, Arizona.

The claim is 1,500 feet in length and 600 feet in width. This claim runs from the location monument on which this location notice is posted approximately 10 feet in a NORTH direction to the NORTH end line center and 1,490 feet in a SOUTH direction to the SOUTH end line. The claim is marked by six monuments, one at each corner and one at the center of each end line of the claim.

The location monument on which this notice is posted is situated within Section 29, T38N, R4W Gila Salt River Base and Meridian, Arizona, and this claim encompasses portions of the following quarter section(s), Section(s), Township(s) and Range(s), Gila Salt River Base and Meridian, Arizona:


NE AND SE SEC 29, T38N, R4W

The locality of this claim with reference to some natural object or permanent monument and additional information (if any) concerning its locality are as follows:

The NORTHWEST corner of this claim is 1670 feet South and 12140 feet West from the SW corner of Section 23, T38N, R4W.

Dated and posted on the ground February 1, 2007.

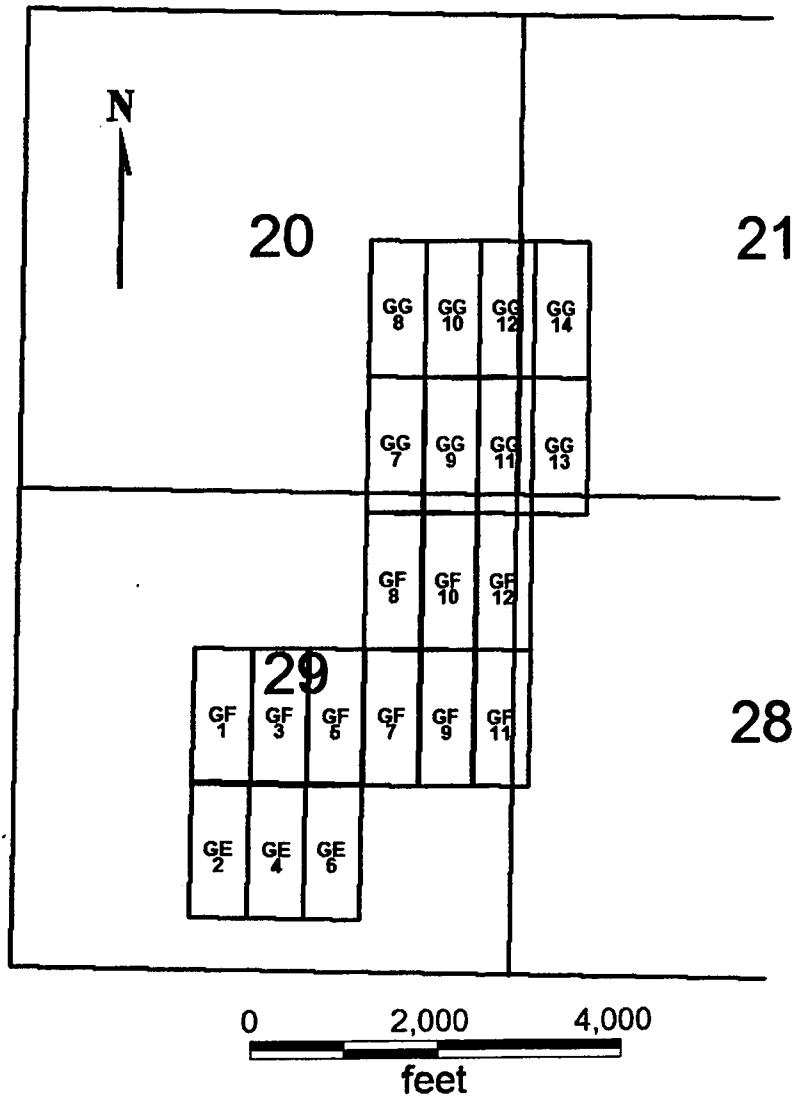
LOCATOR


Patrick Hillard

RECEIVED
B.L.M. AZ STATE OFFICE
2007 MAR 12 A 11:20
PHOENIX, ARIZONA

ANC 380647

GE 2, 4, 6
GF 1, 3, 5, 7-12
GG 7-14
T38N R4W



GE 2, 4, 6
GF 1, 3, 5, 7-12
GG 7-14

Sides are N-S and ends are E-W

All locations, corners and end centers are 5' 2x2 wood posts with metal tags

Located by:

Patrick Hillard
Box 388
Kanab, Utah 84741

All claims are 1500 x 600

Mohave Co., Arizona
Sections 21, 22, 28 AND 29, T38N, R4W
Gila Salt River Meridian

RECEIVED
B.L.M. AZ STATE OFFICE
2007 MAR 12 A 11:19
PHOENIX, ARIZONA

ANC 380647

Return to:
Judy M. Pratt
2182 So. Dover Way
Lakewood, CO 80227

LOCATION NOTICE FOR LODE MINING CLAIM

NOTICE IS HEREBY GIVEN that the **GF 8** lode mining claim has been located by Patrick Hillard, whose current mailing address is P.O. Box 388, Kanab, UT, 84741.

The general course of this claim is NORTH and it is situated in Mohave County, Arizona.

The claim is 1,500 feet in length and 600 feet in width. This claim runs from the location monument on which this location notice is posted approximately 10 feet in a SOUTH direction to the SOUTH end line center and 1,490 feet in a NORTH direction to the NORTH end line. The claim is marked by six monuments, one at each corner and one at the center of each end line of the claim.

The location monument on which this notice is posted is situated within Section 29, T38N, R4W Gila Salt River Base and Meridian, Arizona, and this claim encompasses portions of the following quarter section(s), Section(s), Township(s) and Range(s), Gila Salt River Base and Meridian, Arizona:

NE SEC 29, T38N, R4W

The locality of this claim with reference to some natural object or permanent monument and additional information (if any) concerning its locality are as follows:

The SOUTHWEST corner of this claim is 1670 feet South and 12140 feet West from the SW corner of Section 23, T38N, R4W.

Dated and posted on the ground February 1, 2007.

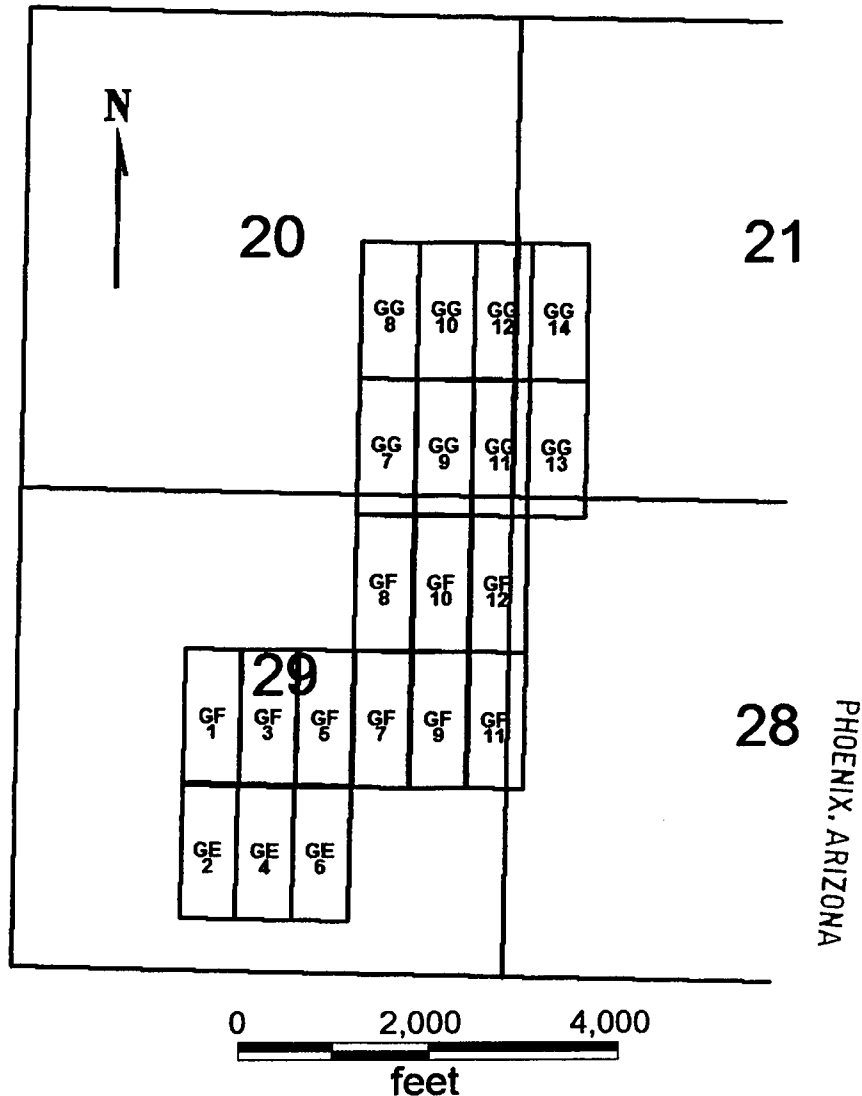
LOCATOR


Patrick Hillard

RECEIVED
B.L.M. AZ STATE OFFICE
2007 MAR 12 A 11:19
PHOENIX, ARIZONA

ANC 380648

GE 2, 4, 6
GF 1, 3, 5, 7-12
GG 7-14
T38N R4W



RECEIVED
B.L.M. AZ STATE OFFICE
2007 MAR 12 A 11:19
PHOENIX, ARIZONA

GE 2, 4, 6
GF 1, 3, 5, 7-12
GG 7-14

All claims are 1500 x 600

Sides are N-S and ends are E-W

All locations, corners and end centers are 5' 2x2 wood posts with metal tags

Located by:

Patrick Hillard
Box 388
Kanab, Utah 84741

Mohave Co., Arizona
Sections 21, 20, 28 AND 29, T38N, R4W
Gila Salt River Meridian

ANC 380648

Return to:
Judy M. Pratt
2182 So. Dover Way
Lakewood, CO 80227

LOCATION NOTICE FOR LODE MINING CLAIM

NOTICE IS HEREBY GIVEN that the **GF 9** lode mining claim has been located by Patrick Hillard, whose current mailing address is P.O. Box 388, Kanab, UT, 84741.

The general course of this claim is SOUTH and it is situated in Mohave County, Arizona.

The claim is 1,500 feet in length and 600 feet in width. This claim runs from the location monument on which this location notice is posted approximately 10 feet in a NORTH direction to the NORTH end line center and 1,490 feet in a SOUTH direction to the SOUTH end line. The claim is marked by six monuments, one at each corner and one at the center of each end line of the claim.

The location monument on which this notice is posted is situated within Section 29, T38N, R4W Gila Salt River Base and Meridian, Arizona, and this claim encompasses portions of the following quarter section(s), Section(s), Township(s) and Range(s), Gila Salt River Base and Meridian, Arizona:

NE AND SE SEC 29, T38N, R4W

The locality of this claim with reference to some natural object or permanent monument and additional information (if any) concerning its locality are as follows:

The NORTHWEST corner of this claim is 1670 feet South and 11540 feet West from the SW corner of Section 23, T38N, R4W.

Dated and posted on the ground February 1, 2007.

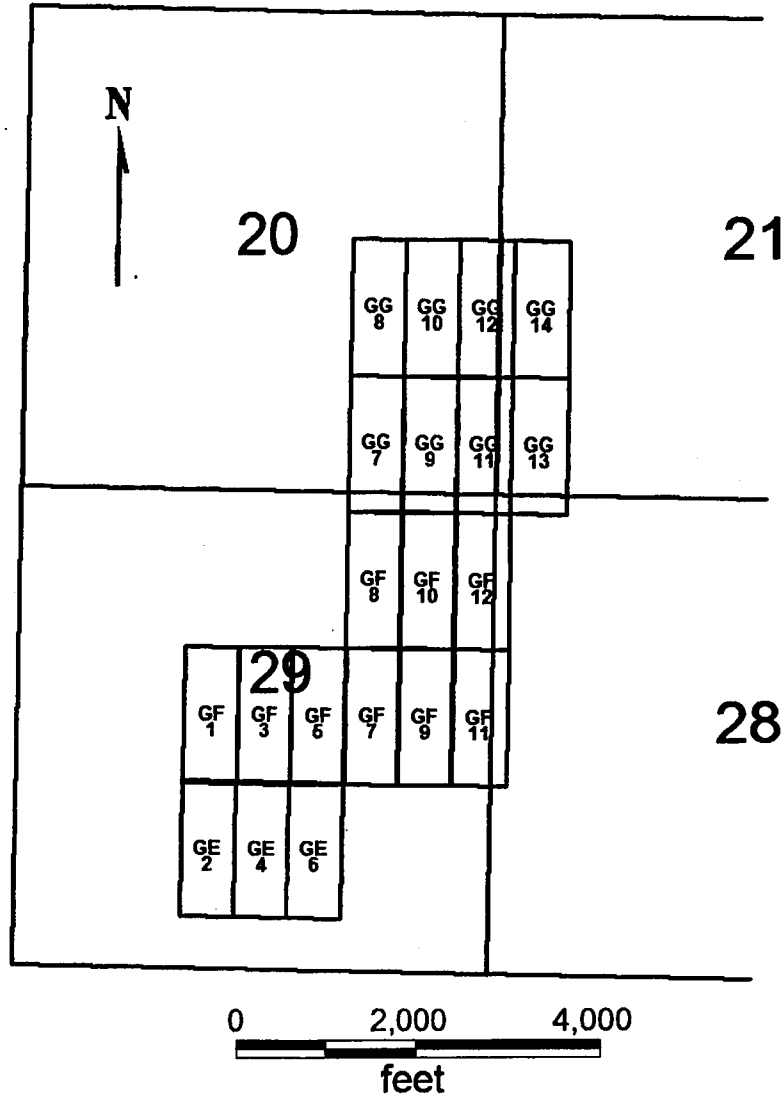
LOCATOR


Patrick Hillard

RECEIVED
3.L.M. AZ STATE OFFICE
2007 MAR 12 A 11:19
PHOENIX, ARIZONA

AMC 3806119

GE 2, 4, 6
GF 1, 3, 5, 7-12
GG 7-14
T38N R4W



RECEIVED
B.L.M. AZ STATE OFFICE
2007 MAR 12 A 11:19
PHOENIX, ARIZONA

GE 2, 4, 6
GF 1, 3, 5, 7-12
GG 7-14

All claims are 1500 x 600

Sides are N-S and ends are E-W

All locations, corners and end centers are 5' 2x2 wood posts with metal tags

Located by:

Patrick Hillard
Box 388
Kanab, Utah 84741

Mohave Co., Arizona
Sections 21, 22, 28 AND 29, T38N, R4W
Gila Salt River Meridian

AMC 380649

Return to:
Judy M. Pratt
2182 So. Dover Way
Lakewood, CO 80227

LOCATION NOTICE FOR LODE MINING CLAIM

NOTICE IS HEREBY GIVEN that the **GF 10** lode mining claim has been located by Patrick Hillard, whose current mailing address is P.O. Box 388, Kanab, UT, 84741.

The general course of this claim is NORTH and it is situated in Mohave County, Arizona.

The claim is 1,500 feet in length and 600 feet in width. This claim runs from the location monument on which this location notice is posted approximately 10 feet in a SOUTH direction to the SOUTH end line center and 1,490 feet in a NORTH direction to the NORTH end line. The claim is marked by six monuments, one at each corner and one at the center of each end line of the claim.

The location monument on which this notice is posted is situated within Section 29, T38N, R4W Gila Salt River Base and Meridian, Arizona, and this claim encompasses portions of the following quarter section(s), Section(s), Township(s) and Range(s), Gila Salt River Base and Meridian, Arizona:


NE SEC 29, T38N, R4W

The locality of this claim with reference to some natural object or permanent monument and additional information (if any) concerning its locality are as follows:

The SOUTHWEST corner of this claim is 1670 feet South and 11540 feet West from the SW corner of Section 23, T38N, R4W.

Dated and posted on the ground February 1, 2007.

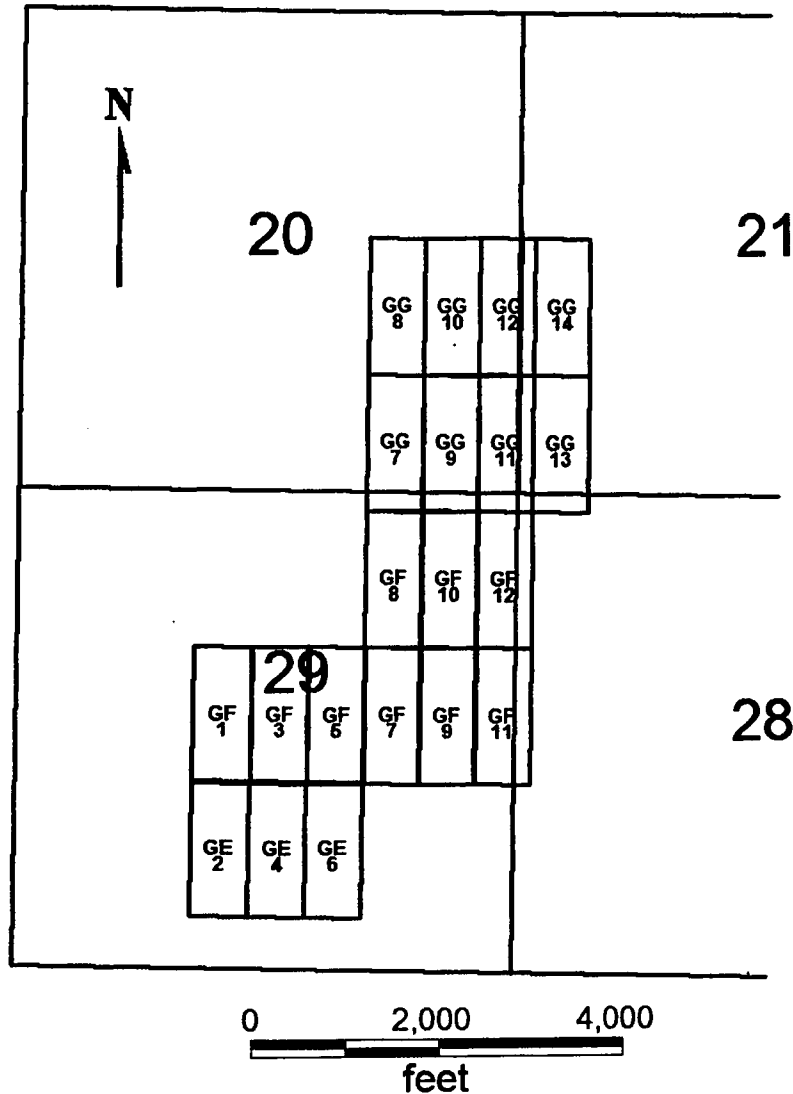
LOCATOR


Patrick Hillard

RECEIVED
B.L.M. AZ STATE OFFICE
2007 MAR 12 A 11:19
PHOENIX, ARIZONA

ANG 380650

GE 2, 4, 6
GF 1, 3, 5, 7-12
GG 7-14
T38N R4W



GE 2, 4, 6
GF 1, 3, 5, 7-12
GG 7-14

Sides are N-S and ends are E-W

All locations, corners and end centers are 5' 2x2 wood posts with metal tags

Located by:

Patrick Hillard
Box 388
Kanab, Utah 84741

All claims are 1500 x 600

Mohave Co., Arizona
Sections 21, 22, 28 AND 29, T38N, R4W
Gila Salt River Meridian

RECEIVED
B.L.M. AZ STATE OFFICE
2007 MAR 12 A 11: 19
PHOENIX, ARIZONA

AMC 380650

Return to:
Judy M. Pratt
2182 So. Dover Way
Lakewood, CO 80227

LOCATION NOTICE FOR LODE MINING CLAIM

NOTICE IS HEREBY GIVEN that the **GF 11** lode mining claim has been located by Patrick Hillard, whose current mailing address is P.O. Box 388, Kanab, UT, 84741.

The general course of this claim is SOUTH and it is situated in Mohave County, Arizona.

The claim is 1,500 feet in length and 600 feet in width. This claim runs from the location monument on which this location notice is posted approximately 10 feet in a NORTH direction to the NORTH end line center and 1,490 feet in a SOUTH direction to the SOUTH end line. The claim is marked by six monuments, one at each corner and one at the center of each end line of the claim.

The location monument on which this notice is posted is situated within Section 29, T38N, R4W Gila Salt River Base and Meridian, Arizona, and this claim encompasses portions of the following quarter section(s), Section(s), Township(s) and Range(s), Gila Salt River Base and Meridian, Arizona:

NE AND SE SEC 29, NW AND SW SEC 28, T38N, R4W

The locality of this claim with reference to some natural object or permanent monument and additional information (if any) concerning its locality are as follows:

The NORTHWEST corner of this claim is 1670 feet South and 10940 feet West from the SW corner of Section 23, T38N, R4W.

Dated and posted on the ground February 1, 2007.

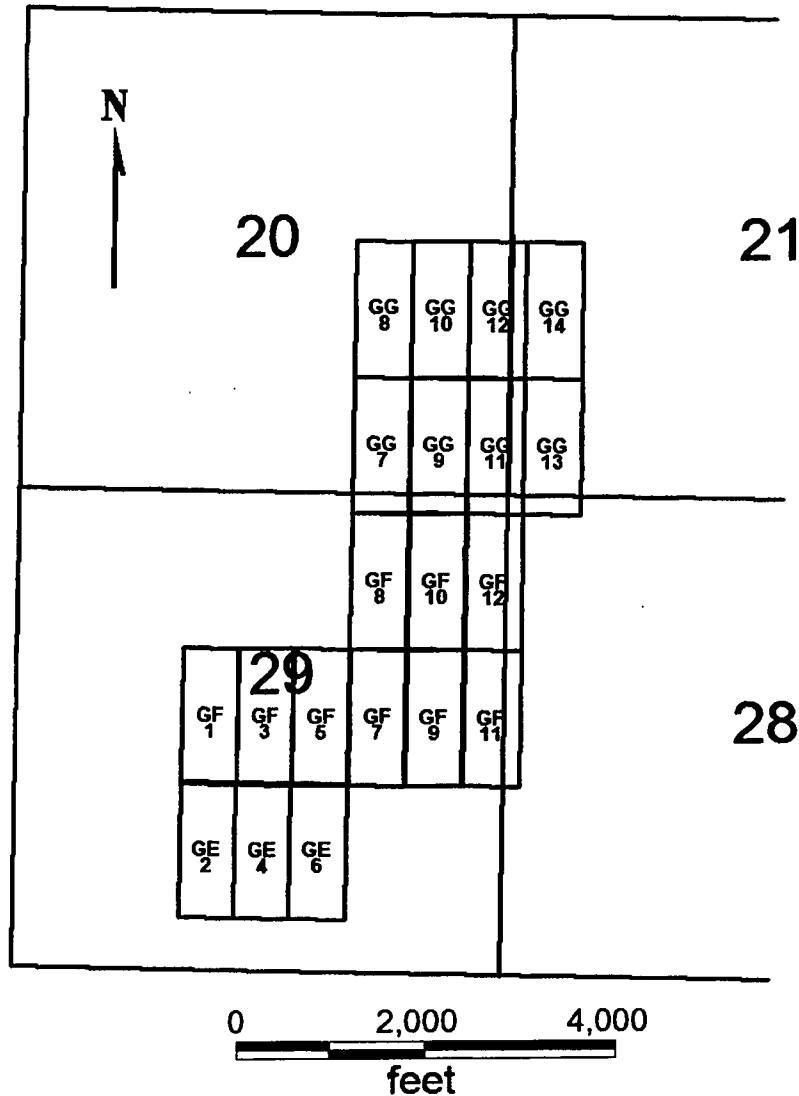
LOCATOR


Patrick Hillard

RECEIVED
B.L.M. AZ STATE OFFICE
2007 MAR 12 A 11:19
PHOENIX, ARIZONA

ANC 380651

GE 2, 4, 6
GF 1, 3, 5, 7-12
GG 7-14
T38N R4W



PHOENIX, ARIZONA

2007 MAR 12 A 11:18

RECEIVED
B.L.M. AZ STATE OFFICE

GE 2, 4, 6
GF 1, 3, 5, 7-12
GG 7-14

All claims are 1500 x 600

Sides are N-S and ends are E-W

All locations, corners and end centers are 5' 2x2 wood posts with metal tags

Located by:

Patrick Hillard
Box 388
Kanab, Utah 84741

Mohave Co., Arizona
Sections 21, 29, 28 AND 29, T38N, R4W
Gila Salt River Meridian

AMC 380651

Return to:
Judy M. Pratt
2182 So. Dover Way
Lakewood, CO 80227

LOCATION NOTICE FOR LODE MINING CLAIM

NOTICE IS HEREBY GIVEN that the **GF 12** lode mining claim has been located by Patrick Hillard, whose current mailing address is P.O. Box 388, Kanab, UT, 84741.

The general course of this claim is NORTH and it is situated in Mohave County, Arizona.

The claim is 1,500 feet in length and 600 feet in width. This claim runs from the location monument on which this location notice is posted approximately 10 feet in a SOUTH direction to the SOUTH end line center and 1,490 feet in a NORTH direction to the NORTH end line. The claim is marked by six monuments, one at each corner and one at the center of each end line of the claim.

The location monument on which this notice is posted is situated within Section 29, T38N, R4W Gila Salt River Base and Meridian, Arizona, and this claim encompasses portions of the following quarter section(s), Section(s), Township(s) and Range(s), Gila Salt River Base and Meridian, Arizona:

NE SEC 29, NW SEC 28, T38N, R4W

The locality of this claim with reference to some natural object or permanent monument and additional information (if any) concerning its locality are as follows:

The SOUTHWEST corner of this claim is 1670 feet South and 10940 feet West from the SW corner of Section 23, T38N, R4W.

Dated and posted on the ground February 1, 2007.

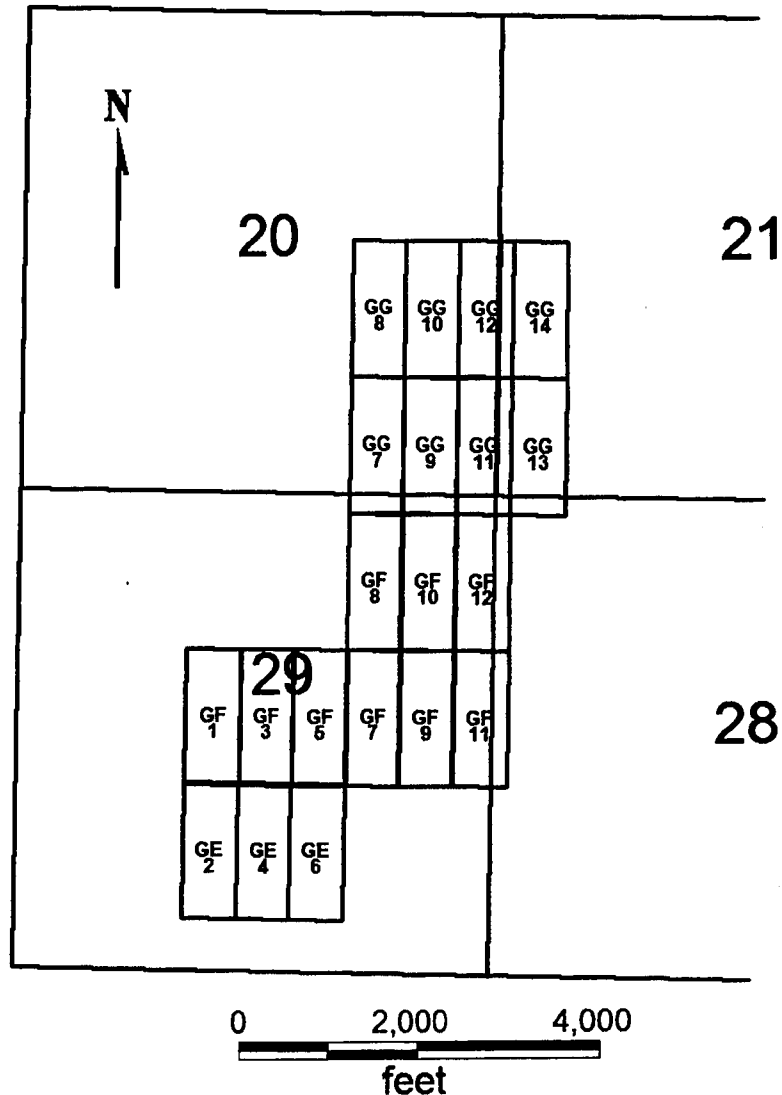
LOCATOR


Patrick Hillard

RECEIVED
B.L.M. AZ STATE OFFICE
2007 MAR 12 A 11:18
PHOENIX, ARIZONA

ANC 380652

GE 2, 4, 6
GF 1, 3, 5, 7-12
GG 7-14
T38N R4W



GE 2, 4, 6
GF 1, 3, 5, 7-12
GG 7-14

Sides are N-S and ends are E-W

All locations, corners and end centers are 5' 2x2 wood posts with metal tags

Located by:

Patrick Hillard
Box 388
Kanab, Utah 84741

All claims are 1500 x 600

Mohave Co., Arizona
Sections 21, 20, 28 AND 29, T38N, R4W
Gila Salt River Meridian

PHOENIX, ARIZONA

2007 MAR 12 A 11:18

RECEIVED
B.L.M. AZ STATE OFFICE

AMC 380652

Return to:
Judy M. Pratt
2182 So. Dover Way
Lakewood, CO 80227

LOCATION NOTICE FOR LODE MINING CLAIM

NOTICE IS HEREBY GIVEN that the **GG 7** lode mining claim has been located by Patrick Hillard, whose current mailing address is P.O. Box 388, Kanab, UT, 84741.

The general course of this claim is SOUTH and it is situated in Mohave County, Arizona.

The claim is 1,500 feet in length and 600 feet in width. This claim runs from the location monument on which this location notice is posted approximately 10 feet in a NORTH direction to the NORTH end line center and 1,490 feet in a SOUTH direction to the SOUTH end line. The claim is marked by six monuments, one at each corner and one at the center of each end line of the claim.

The location monument on which this notice is posted is situated within Section 20, T38N, R4W Gila Salt River Base and Meridian, Arizona, and this claim encompasses portions of the following quarter section(s), Section(s), Township(s) and Range(s), Gila Salt River Base and Meridian, Arizona:

SE SEC 20, NE SEC 29, T38N, R4W

The locality of this claim with reference to some natural object or permanent monument and additional information (if any) concerning its locality are as follows:

The NORTHWEST corner of this claim is 1330 feet North and 12140 feet West from the SW corner of Section 23, T38N, R4W.

Dated and posted on the ground January 22, 2007.

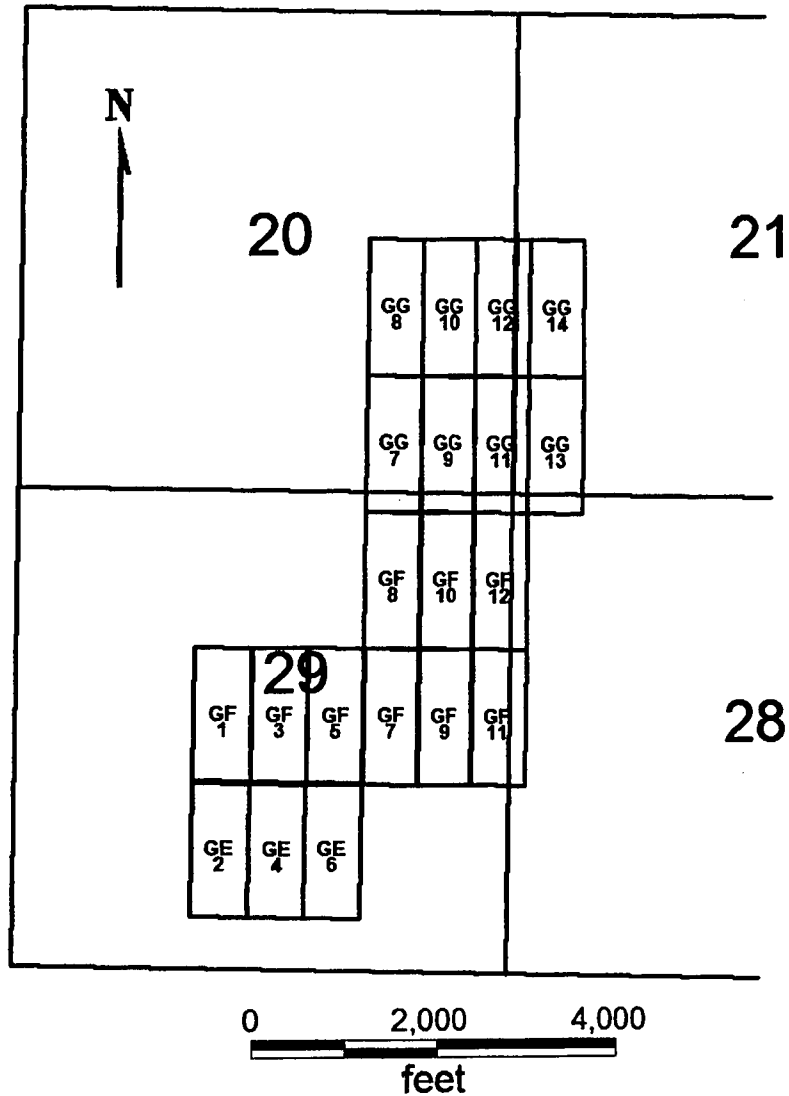
LOCATOR


Patrick Hillard

RECEIVED
B.L.M. AZ STATE OFFICE
2007 MAR 12 A 11:18
PHOENIX, ARIZONA

ANC 380653

GE 2, 4, 6
GF 1, 3, 5, 7-12
GG 7-14
T38N R4W



GE 2, 4, 6
GF 1, 3, 5, 7-12
GG 7-14

Sides are N-S and ends are E-W

All locations, corners and end centers are 5' 2x2 wood posts with metal tags

Located by:

Patrick Hillard
Box 388
Kanab, Utah 84741

All claims are 1500 x 600

Mohave Co., Arizona
Sections 21, 20, 28 AND 29, T38N, R4W
Gila Salt River Meridian

PHOENIX, ARIZONA

2007 MAR 12 A 11:18

RECEIVED
B.L.M. AZ STATE OFFICE

ANC 380653

Return to:
Judy M. Pratt
2182 So. Dover Way
Lakewood, CO 80227

LOCATION NOTICE FOR LODE MINING CLAIM

NOTICE IS HEREBY GIVEN that the **GG 8** lode mining claim has been located by Patrick Hillard, whose current mailing address is P.O. Box 388, Kanab, UT, 84741.

The general course of this claim is NORTH and it is situated in Mohave County, Arizona.

The claim is 1,500 feet in length and 600 feet in width. This claim runs from the location monument on which this location notice is posted approximately 10 feet in a SOUTH direction to the SOUTH end line center and 1,490 feet in a NORTH direction to the NORTH end line. The claim is marked by six monuments, one at each corner and one at the center of each end line of the claim.

The location monument on which this notice is posted is situated within Section 20, T38N, R4W Gila Salt River Base and Meridian, Arizona, and this claim encompasses portions of the following quarter section(s), Section(s), Township(s) and Range(s), Gila Salt River Base and Meridian, Arizona:

SE AND NE SEC 20, T38N, R4W

The locality of this claim with reference to some natural object or permanent monument and additional information (if any) concerning its locality are as follows:

The SOUTHWEST corner of this claim is 1330 feet North and 12140 feet West from the SW corner of Section 23, T38N, R4W.

Dated and posted on the ground January 22, 2007.

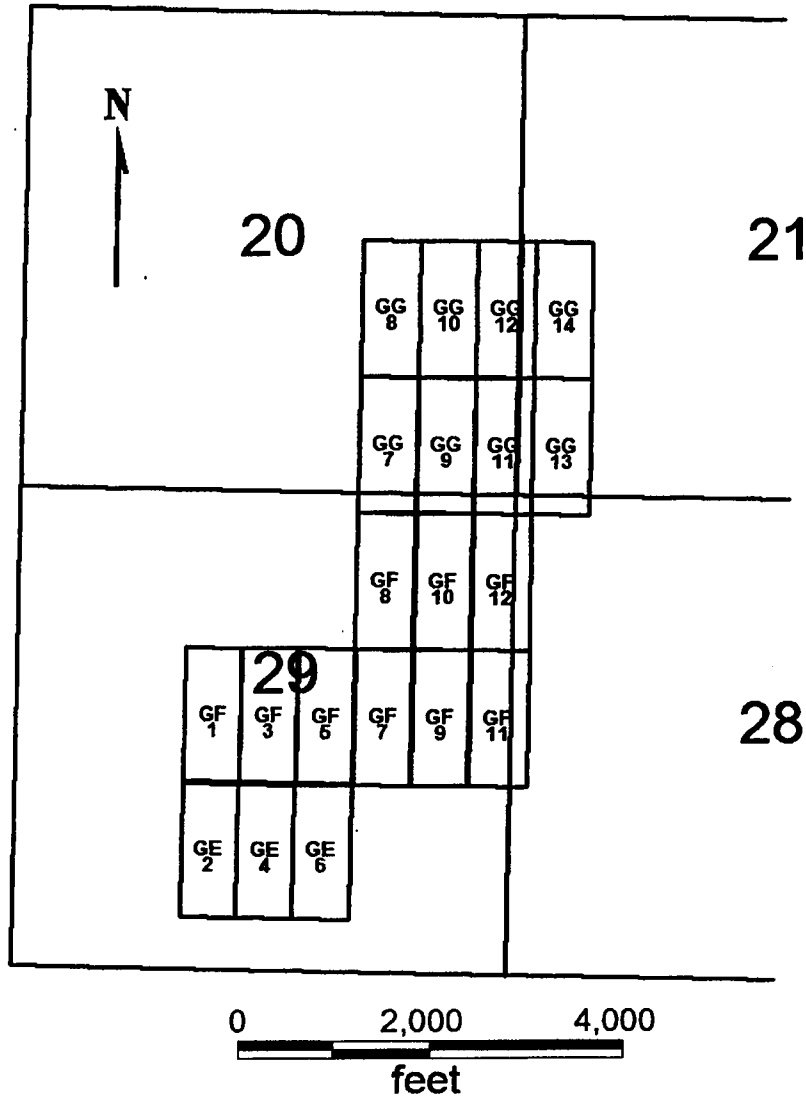
LOCATOR


Patrick Hillard

RECEIVED
B.L.M. AZ STATE OFFICE
2007 MAR 12 A 11:18
PHOENIX, ARIZONA

ANG 380654

GE 2, 4, 6
GF 1, 3, 5, 7-12
GG 7-14
T38N R4W



GE 2, 4, 6
GF 1, 3, 5, 7-12
GG 7-14

Sides are N-S and ends are E-W

All locations, corners and end centers are 5' 2x2 wood posts with metal tags

Located by:

Patrick Hillard
Box 388
Kanab, Utah 84741

All claims are 1500 x 600

Mohave Co., Arizona
Sections 21, 22, 28 AND 29, T38N, R4W
Gila Salt River Meridian

RECEIVED
B.L.M. AZ STATE OFFICE
2001 MAR 12 A 11:18
PHOENIX, ARIZONA

ANC 380654

Return to:
Judy M. Pratt
2182 So. Dover Way
Lakewood, CO 80227

LOCATION NOTICE FOR LODE MINING CLAIM

NOTICE IS HEREBY GIVEN that the **GG 9** lode mining claim has been located by Patrick Hillard, whose current mailing address is P.O. Box 388, Kanab, UT, 84741.

The general course of this claim is SOUTH and it is situated in Mohave County, Arizona.

The claim is 1,500 feet in length and 600 feet in width. This claim runs from the location monument on which this location notice is posted approximately 10 feet in a NORTH direction to the NORTH end line center and 1,490 feet in a SOUTH direction to the SOUTH end line. The claim is marked by six monuments, one at each corner and one at the center of each end line of the claim.

The location monument on which this notice is posted is situated within Section 20, T38N, R4W Gila Salt River Base and Meridian, Arizona, and this claim encompasses portions of the following quarter section(s), Section(s), Township(s) and Range(s), Gila Salt River Base and Meridian, Arizona:


SE SEC 20, NE SEC 29, T38N, R4W

The locality of this claim with reference to some natural object or permanent monument and additional information (if any) concerning its locality are as follows:

The NORTHWEST corner of this claim is 1330 feet North and 11540 feet West from the SW corner of Section 23, T38N, R4W.

Dated and posted on the ground January 22, 2007.

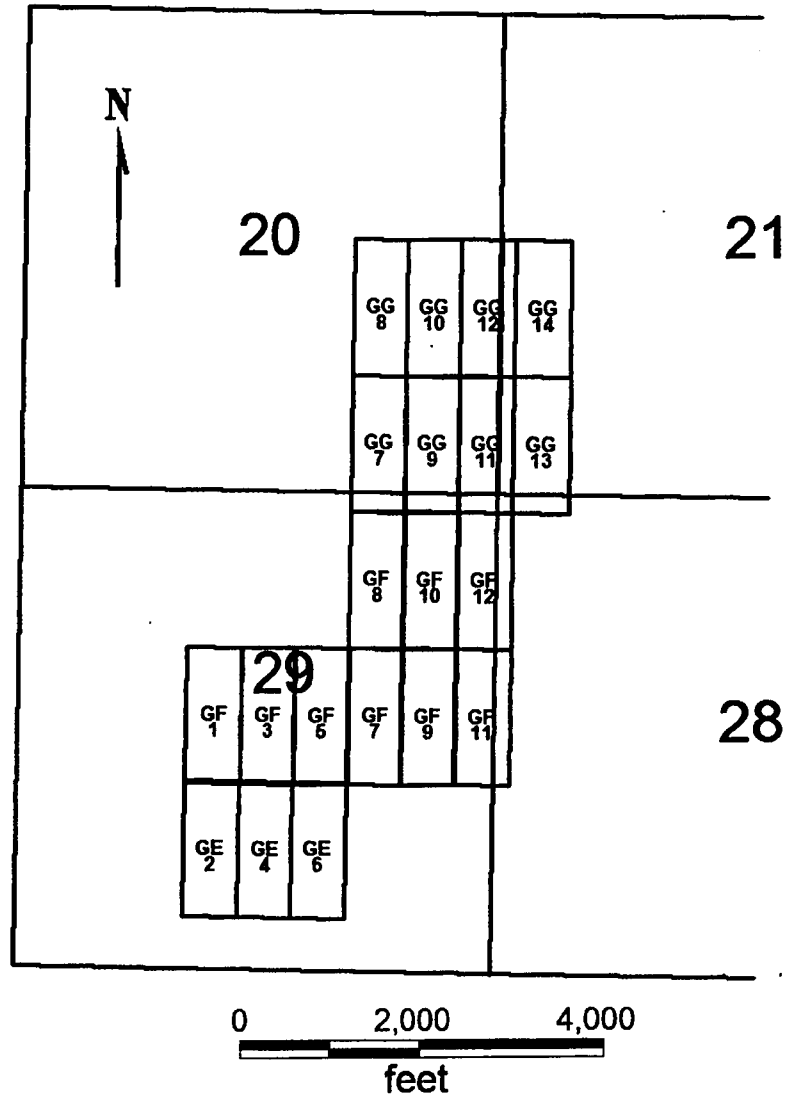
LOCATOR


Patrick Hillard

RECEIVED
B.L.M. AZ STATE OFFICE
2007 MAR 12 A 11 18
PHOENIX, ARIZONA

AMC 380655

GE 2, 4, 6
GF 1, 3, 5, 7-12
GG 7-14
T38N R4W



PHOENIX, ARIZONA

2007 MAR 12 A 11:18

RECEIVED
B.L.M. AZ STATE OFFICE

GE 2, 4, 6
GF 1, 3, 5, 7-12
GG 7-14

All claims are 1500 x 600

Sides are N-S and ends are E-W

All locations, corners and end centers are 5' 2x2 wood posts with metal tags

Located by:

Patrick Hillard
Box 388
Kanab, Utah 84741

Mohave Co., Arizona
Sections 21, 22, 28 AND 29, T38N, R4W
Gila Salt River Meridian

ANG 380655

Return to:
Judy M. Pratt
2182 So. Dover Way
Lakewood, CO 80227

LOCATION NOTICE FOR LODE MINING CLAIM

NOTICE IS HEREBY GIVEN that the **GG 10** lode mining claim has been located by Patrick Hillard, whose current mailing address is P.O. Box 388, Kanab, UT, 84741.

The general course of this claim is NORTH and it is situated in Mohave County, Arizona.

The claim is 1,500 feet in length and 600 feet in width. This claim runs from the location monument on which this location notice is posted approximately 10 feet in a SOUTH direction to the SOUTH end line center and 1,490 feet in a NORTH direction to the NORTH end line. The claim is marked by six monuments, one at each corner and one at the center of each end line of the claim.

The location monument on which this notice is posted is situated within Section 20, T38N, R4W Gila Salt River Base and Meridian, Arizona, and this claim encompasses portions of the following quarter section(s), Section(s), Township(s) and Range(s), Gila Salt River Base and Meridian, Arizona:

SE AND NE SEC 20, T38N, R4W

The locality of this claim with reference to some natural object or permanent monument and additional information (if any) concerning its locality are as follows:

The SOUTHWEST corner of this claim is 1330 feet North and 11540 feet West from the SW corner of Section 23, T38N, R4W.

Dated and posted on the ground January 22, 2007.

LOCATOR


Patrick Hillard

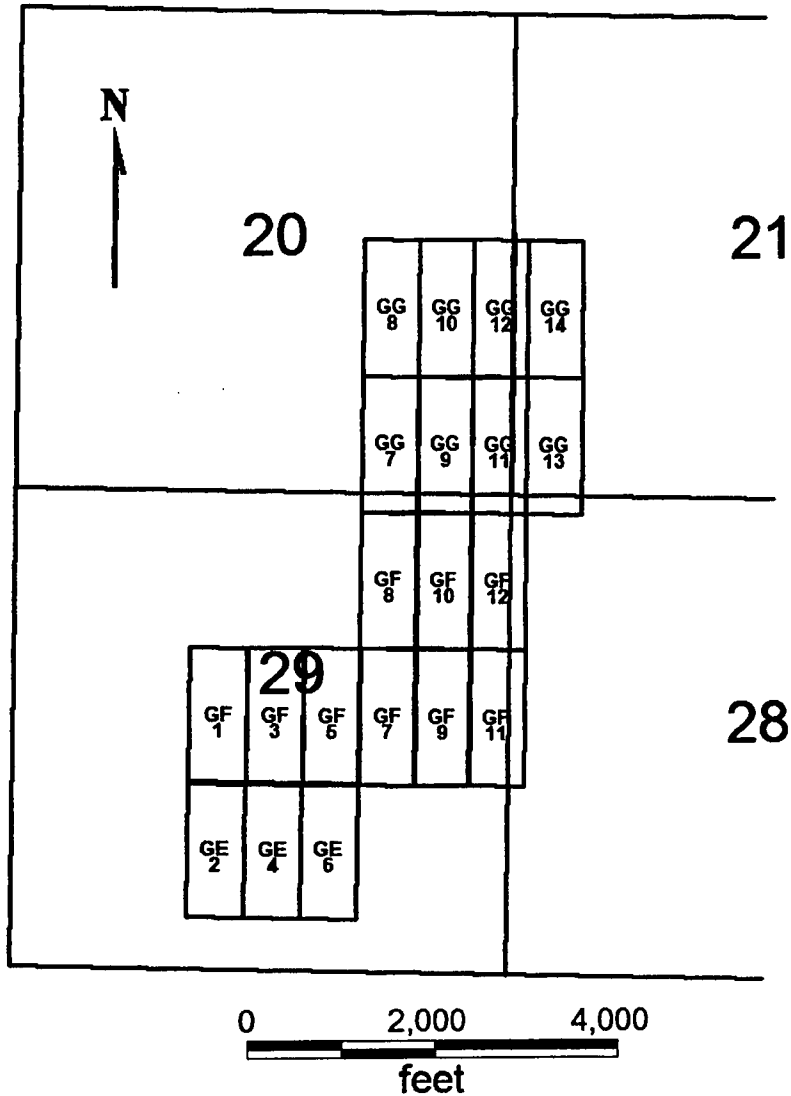
PHOENIX, ARIZONA

2007 MAR 12 A 11:17

RECEIVED
B.L.M. AZ STATE OFFICE

AMC 380656

GE 2, 4, 6
GF 1, 3, 5, 7-12
GG 7-14
T38N R4W



RECEIVED
B.L.M. AZ STATE OFFICE
2007 MAR 22 A 11:17
PHOENIX, ARIZONA

GE 2, 4, 6
GF 1, 3, 5, 7-12
GG 7-14

All claims are 1500 x 600

Sides are N-S and ends are E-W

All locations, corners and end centers are 5' 2x2 wood posts with metal tags

Located by:

Patrick Hillard
Box 388
Kanab, Utah 84741

Mohave Co., Arizona
Sections 21, 20, 28 AND 29, T38N, R4W
Gila Salt River Meridian

AMC 38065b

Return to:
Judy M. Pratt
2182 So. Dover Way
Lakewood, CO 80227

LOCATION NOTICE FOR LODE MINING CLAIM

NOTICE IS HEREBY GIVEN that the **GG 11** lode mining claim has been located by Patrick Hillard, whose current mailing address is P.O. Box 388, Kanab, UT, 84741.

The general course of this claim is SOUTH and it is situated in Mohave County, Arizona.

The claim is 1,500 feet in length and 600 feet in width. This claim runs from the location monument on which this location notice is posted approximately 10 feet in a NORTH direction to the NORTH end line center and 1,490 feet in a SOUTH direction to the SOUTH end line. The claim is marked by six monuments, one at each corner and one at the center of each end line of the claim.

The location monument on which this notice is posted is situated within Section 20, T38N, R4W Gila Salt River Base and Meridian, Arizona, and this claim encompasses portions of the following quarter section(s), Section(s), Township(s) and Range(s), Gila Salt River Base and Meridian, Arizona:


SE SEC 20, NE SEC 29, SW SEC 21, NW SEC 28, T38N, R4W

The locality of this claim with reference to some natural object or permanent monument and additional information (if any) concerning its locality are as follows:

The NORTHWEST corner of this claim is 1330 feet North and 10940 feet West from the SW corner of Section 23, T38N, R4W.

Dated and posted on the ground January 22, 2007.

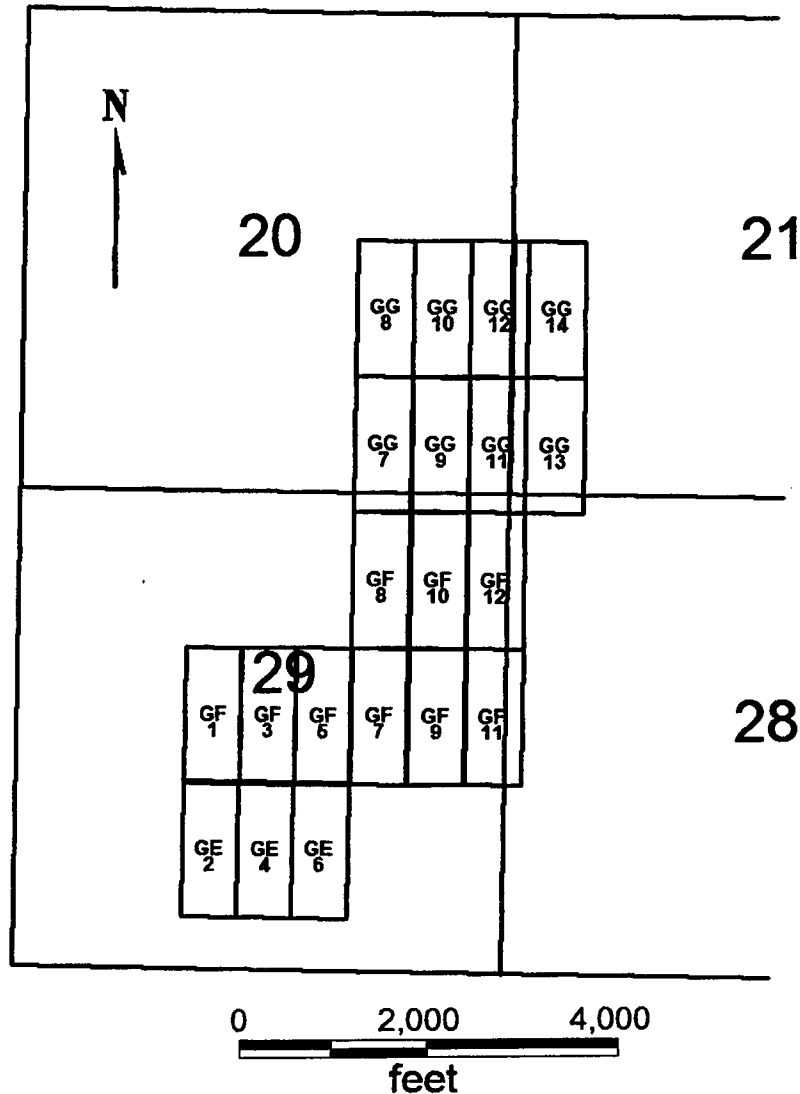
LOCATOR


Patrick Hillard

RECEIVED
B.L.M. AZ STATE OFFICE
2007 MAR 12 A 11:17
PHOENIX, ARIZONA

AMC 380657

GE 2, 4, 6
GF 1, 3, 5, 7-12
GG 7-14
T38N R4W



RECEIVED
B.L.M. AZ STATE OFFICE
2007 MAR 12 A 11:16
PHOENIX, ARIZONA

GE 2, 4, 6
GF 1, 3, 5, 7-12
GG 7-14

All claims are 1500 x 600

Sides are N-S and ends are E-W

All locations, corners and end centers are 5' 2x2 wood posts with metal tags

Located by:

Patrick Hillard
Box 388
Kanab, Utah 84741

Mohave Co., Arizona
Sections 21, 20, 28 AND 29, T38N, R4W
Gila Salt River Meridian

AMC 380657

Return to:
Judy M. Pratt
2182 So. Dover Way
Lakewood, CO 80227

LOCATION NOTICE FOR LODE MINING CLAIM

NOTICE IS HEREBY GIVEN that the **GG 12** lode mining claim has been located by Patrick Hillard, whose current mailing address is P.O. Box 388, Kanab, UT, 84741.

The general course of this claim is NORTH and it is situated in Mohave County, Arizona.

The claim is 1,500 feet in length and 600 feet in width. This claim runs from the location monument on which this location notice is posted approximately 10 feet in a SOUTH direction to the SOUTH end line center and 1,490 feet in a NORTH direction to the NORTH end line. The claim is marked by six monuments, one at each corner and one at the center of each end line of the claim.

The location monument on which this notice is posted is situated within Section 20, T38N, R4W Gila Salt River Base and Meridian, Arizona, and this claim encompasses portions of the following quarter section(s), Section(s), Township(s) and Range(s), Gila Salt River Base and Meridian, Arizona:

SE AND NE SEC 20, NW AND SW SEC 21, T38N, R4W

The locality of this claim with reference to some natural object or permanent monument and additional information (if any) concerning its locality are as follows:

The SOUTHWEST corner of this claim is 1330 feet North and 10940 feet West from the SW corner of Section 23, T38N, R4W.

Dated and posted on the ground January 22, 2007.

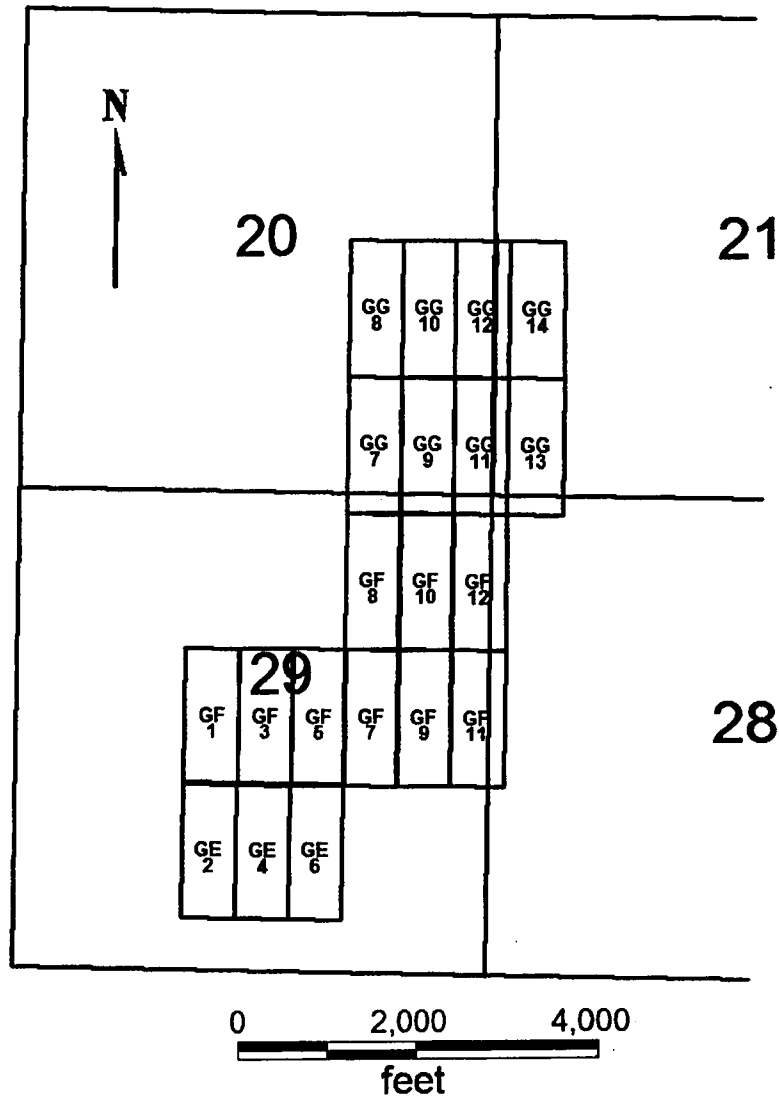
LOCATOR


Patrick Hillard

RECEIVED
B.L.M. AZ STATE OFFICE
2007 MAR 12 A 11:16
PHOENIX, ARIZONA

ANC 380658

GE 2, 4, 6
GF 1, 3, 5, 7-12
GG 7-14
T38N R4W



RECEIVED
B.L.M. AZ STATE OFFICE
2007 MAR 12 A 11:16
PHOENIX, ARIZONA

GE 2, 4, 6
GF 1, 3, 5, 7-12
GG 7-14

All claims are 1500 x 600

Sides are N-S and ends are E-W

All locations, corners and end centers are 5' 2x2 wood posts with metal tags

Located by:

Patrick Hillard
Box 388
Kanab, Utah 84741

Mohave Co., Arizona
Sections 21, 20, 28 AND 29, T38N, R4W
Gila Salt River Meridian

AMC 380658

Return to:
Judy M. Pratt
2182 So. Dover Way
Lakewood, CO 80227

LOCATION NOTICE FOR LODE MINING CLAIM

NOTICE IS HEREBY GIVEN that the **GG 13** lode mining claim has been located by Patrick Hillard, whose current mailing address is P.O. Box 388, Kanab, UT, 84741.

The general course of this claim is SOUTH and it is situated in Mohave County, Arizona.

The claim is 1,500 feet in length and 600 feet in width. This claim runs from the location monument on which this location notice is posted approximately 10 feet in a NORTH direction to the NORTH end line center and 1,490 feet in a SOUTH direction to the SOUTH end line. The claim is marked by six monuments, one at each corner and one at the center of each end line of the claim.

The location monument on which this notice is posted is situated within Section 21, T38N, R4W Gila Salt River Base and Meridian, Arizona, and this claim encompasses portions of the following quarter section(s), Section(s), Township(s) and Range(s), Gila Salt River Base and Meridian, Arizona:


SW SEC 21, NW SEC 28, T38N, R4W

The locality of this claim with reference to some natural object or permanent monument and additional information (if any) concerning its locality are as follows:

The NORTHWEST corner of this claim is 1330 feet North and 10340 feet West from the SW corner of Section 23, T38N, R4W.

Dated and posted on the ground January 22, 2007.

LOCATOR


Patrick Hillard

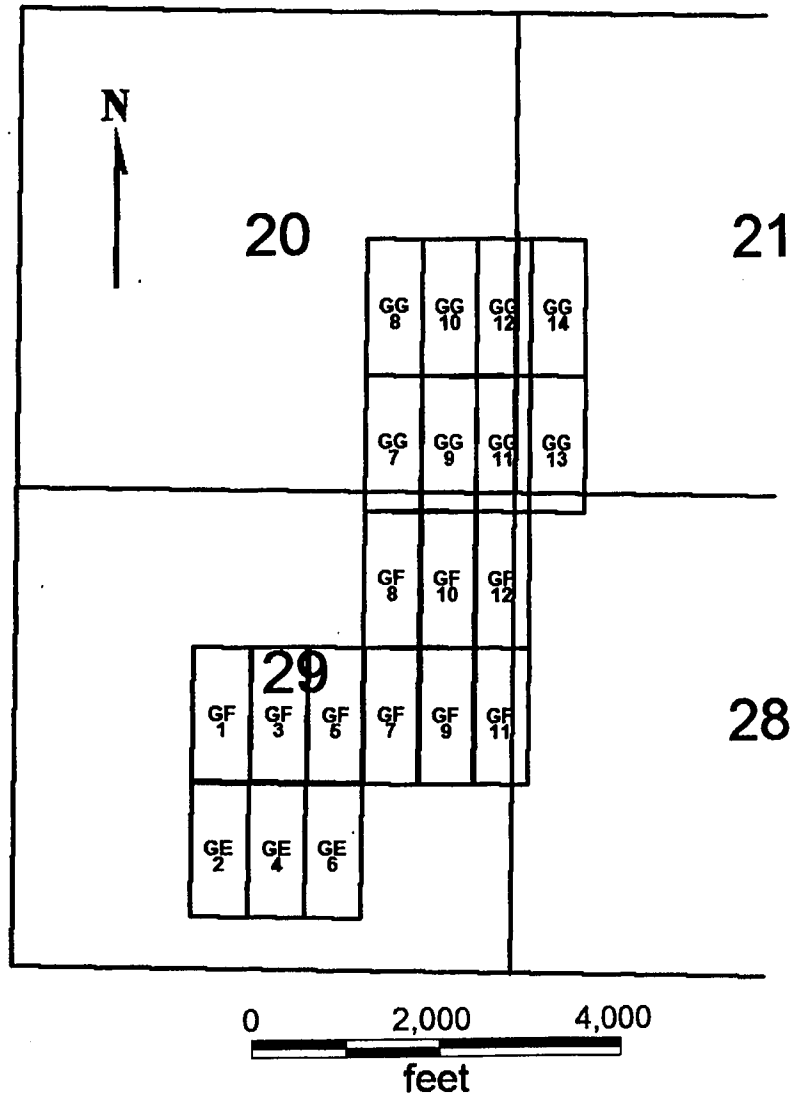
PHOENIX, ARIZONA

2007 MAR 12 A 11:16

RECEIVED
B.L.M. AZ STATE OFFICE

AMC 380659

GE 2, 4, 6
GF 1, 3, 5, 7-12
GG 7-14
T38N R4W



PHOENIX, ARIZONA

RECEIVED
B.L.M. AZ STATE OFFICE
2007 MAR 12 A 11:16

GE 2, 4, 6
GF 1, 3, 5, 7-12
GG 7-14

All claims are 1500 x 600

Sides are N-S and ends are E-W

All locations, corners and end centers are 5' 2x2 wood posts with metal tags

Located by:

Patrick Hillard
Box 388
Kanab, Utah 84741

Mohave Co., Arizona
Sections 21, 20, 28 AND 29, T38N, R4W
Gila Salt River Meridian

ANC 380659

Return to:
Judy M. Pratt
2182 So. Dover Way
Lakewood, CO 80227

LOCATION NOTICE FOR LODE MINING CLAIM

NOTICE IS HEREBY GIVEN that the **GG 14** lode mining claim has been located by Patrick Hillard, whose current mailing address is P.O. Box 388, Kanab, UT, 84741.

The general course of this claim is NORTH and it is situated in Mohave County, Arizona.

The claim is 1,500 feet in length and 600 feet in width. This claim runs from the location monument on which this location notice is posted approximately 10 feet in a SOUTH direction to the SOUTH end line center and 1,490 feet in a NORTH direction to the NORTH end line. The claim is marked by six monuments, one at each corner and one at the center of each end line of the claim.

The location monument on which this notice is posted is situated within Section 21, T38N, R4W Gila Salt River Base and Meridian, Arizona, and this claim encompasses portions of the following quarter section(s), Section(s), Township(s) and Range(s), Gila Salt River Base and Meridian, Arizona:

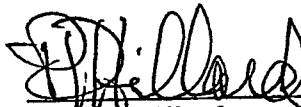
SW AND NW SEC 21, T38N, R4W

The locality of this claim with reference to some natural object or permanent monument and additional information (if any) concerning its locality are as follows:

The SOUTHWEST corner of this claim is 1330 feet North and 10340 feet West from the SW corner of Section 23, T38N, R4W.

Dated and posted on the ground January 22, 2007.

LOCATOR


Patrick Hillard

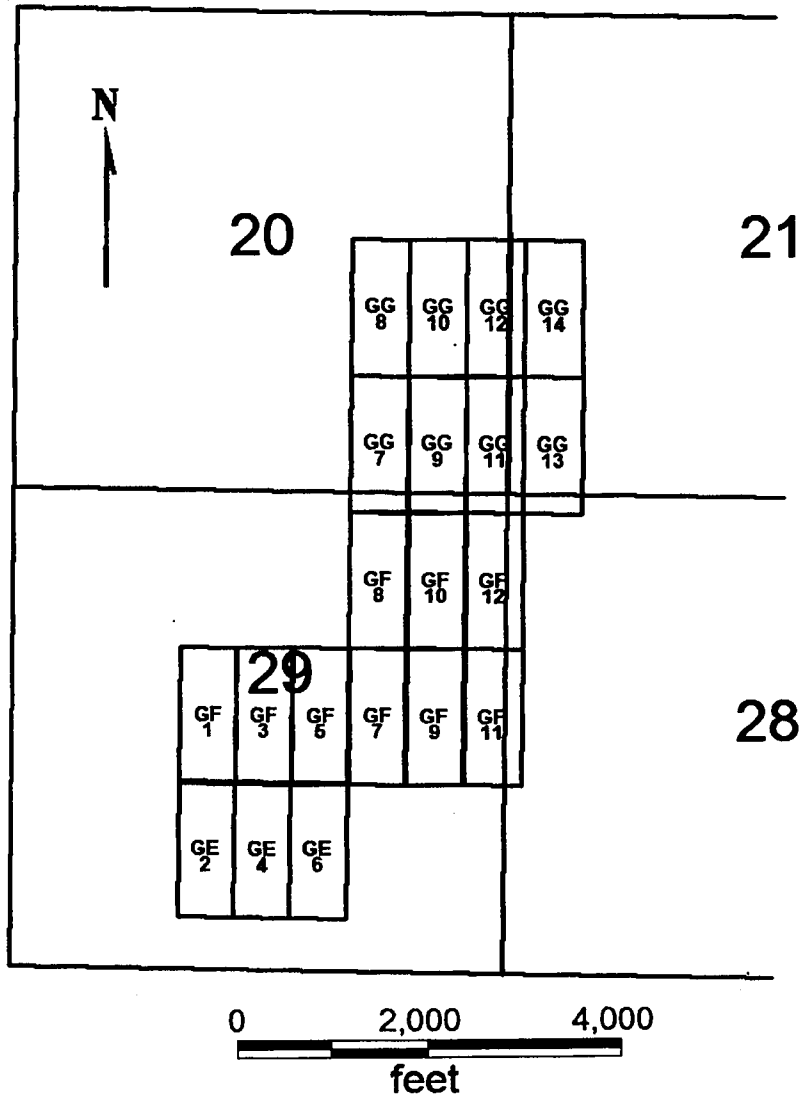
PHOENIX, ARIZONA

2007 MAR 12 A 11:16

RECEIVED
B.L.M. AZ STATE OFFICE

ANC 380660

GE 2, 4, 6
GF 1, 3, 5, 7-12
GG 7-14
T38N R4W



PHOENIX, ARIZONA

2007 MAR 12 A 11:16

RECEIVED
B.L.M. AZ STATE OFFICE

GE 2, 4, 6
GF 1, 3, 5, 7-12
GG 7-14

All claims are 1500 x 600

Sides are N-S and ends are E-W

All locations, corners and end centers are 5' 2x2 wood posts with metal tags

Located by:

Patrick Hillard
Box 388
Kanab, Utah 84741

Mohave Co., Arizona
Sections 21, 20, 28 AND 29, T38N, R4W
Gila Salt River Meridian

AMC 380660

RUN TIME: 03:23 PM

DEPARTMENT OF INTERIOR
BUREAU OF LAND MANAGEMENT

RUN DATE: 04/18/2007
Page 1 of 1

Input Parameters for Geographic Report with Land

System Id = CR

Admin State = AZ

Geo State = AZ

Casetype Begins With 16, 18, 20, 21, 22, 23, 24, 25, 26, 27, 28, 29, 31, 32, 35, 36, 38, 39, 8370, 85, 92

Case Disp Txt = AUTHORIZED, PENDING

Mer Twp Rng =

Section =

Mtrs = 14 0370N 0050W 004, 14 0370N 0050W 005, 14 0370N 0050W 008, 14 0370N 0050W 009, 14 0370N 0050W 016, 14 0370N 0050W 017, 14 0380N 0030W 018, 14 0380N 0030W 019, 14 0380N 0040W 020, 14 0380N 0040W 021, 14 0380N 0040W 022, 14 0380N 0040W 023, 14 0380N 0040W 027, 14 0380N 0040W 028, 14 0380N 0040W 029, 14 0380N 0050W 019, 14 0380N 0060W 013, 14 0380N 0060W 014, 14 0380N 0060W 015, 14 0380N 0060W 021, 14 0380N 0060W 022, 14 0380N 0060W 023, 14 0380N 0060W 024, 14 0380N 0060W 026, 14 0380N 0060W 027, 14 0380N 0060W 034

Commodity =

Commodity Txt =

Pending Org =

Pend Org Decode =

Total Rows Returned: 6

NO WARRANTY IS MADE BY BLM FOR USE OF THE DATA
FOR PURPOSES NOT INTENDED BY BLM

RUN TIME: 03:23 PM

Adm State: AZ

UNITED STATES DEPARTMENT OF INTERIOR
BUREAU OF LAND MANAGEMENT
GEOGRAPHIC REPORT WITH LAND
Sorted by Serial Number

RUN DATE: 04/18/2007
Page 1 of 1

Serial Number: AZA 019389

Total Case Acres: 19.926

<u>Casetype</u>	<u>Case Disp</u>	14	0380N	0030W	<u>Sect</u>	<u>Sur Typ</u>	<u>Sur Num</u>	<u>Suff</u>	<u>Subdivision</u>	<u>Act Pend</u>
285003	AUTHORIZED				018	LOTS			2;	

ROW

Serial Number: AZA 021803

Total Case Acres: 363.636

<u>Casetype</u>	<u>Case Disp</u>	14	0370N	0050W	<u>Sect</u>	<u>Sur Typ</u>	<u>Sur Num</u>	<u>Suff</u>	<u>Subdivision</u>	<u>Act Pend</u>
281001	AUTHORIZED				004	FF		1	PART;	
					008			1		
					009			1		
					017			1		

ROW

Serial Number: AZA 033427

Total Case Acres: 0.250

<u>Casetype</u>	<u>Case Disp</u>	14	0370N	0050W	<u>Sect</u>	<u>Sur Typ</u>	<u>Sur Num</u>	<u>Suff</u>	<u>Subdivision</u>	<u>Act Pend</u>
380913	AUTHORIZED				009	ALIQ			E2NE;	

plan

Thomas Reitmeyer/AZSO/AZ/BLM/DOI
10/02/2007 02:30 PM

To jmpratt@prolynx.com
cc
bcc
Subject Mining Claim Filing
Your Ref: QAZ-070309-F

We have reviewed your mining claim filing of March 12, 2007, for Patrick Hillard. Arizona Lead File #AMC380426. Of the 235 claims there are 22 instances where the location notices and maps don't agree. The following claims should be amended:

AMC #	Claim Name	Location Notice	Map
380445	FE 71	SW 24	SW24, NW25
380449	FE 89	SW13, SW24	SW13, NW24
380450	FE 90	SW,SE13, SW,NW24	SW,SE13, NE,NW24
380455	FF 76	SE24, SW19, 38N-6W	SE24, 38N-6W and SW19, 38N-5W
380456	FF 78	"	"
380457	FF 80	"	"
380458	FF 82	NE24, NW19, 38N-6W	NE24, 38N-6W and NW19, 38N-5W
380459	FF 84	"	"
380520	FD 70	NE26, NW26	NE26, NW25
380561	GF 28	NW,SW27, NE,SE28	NE28
380562	GF 29	NW27	NE,SE28, NWSW27
380571	GG 30	SE,NE21, NW,NE22	SE,NE21, NW,SW22
380598	FH 35	NW5, NE6, 37N-5W	NW5, NE6, 37N-5W and SE31, SW32, 38N-5W
380599	FH 36	NW5, 37N-5W	NW5, 37N-5W and SW32, 38N-5W
380600	FI 1	SW, SE8	SW, SE8, NE, NW17
380601	FI 2	SE8	SE8, NE17
380616	FI 35	NE, NW5, 37N-5W	NE,NW5, 37N-5W and SE, SW32, 38N-5W
380617	FI 36	NE5, 37N-5W	NE5, 37N-5W and SE32, 38N-5W
380618	FJ 1	SW9, SE8	SW9, SE8, NE17, NW16
380625	FJ 29	NW4, NE8	NW4, NE5
380631	FJ 35	SW33, 38N-5W and NW4, NE5, 37N-5W	SE32,SW33, 38N-5W and NW4, NE5, 37N-5W
380632	FJ 36	NE, NW4, 37N-5W and SW33, 38N-5W	NE, NW4, 37N-5W and SE, SW33, 38N-5W

If you have any questions please call Tom at (602) 417-9356

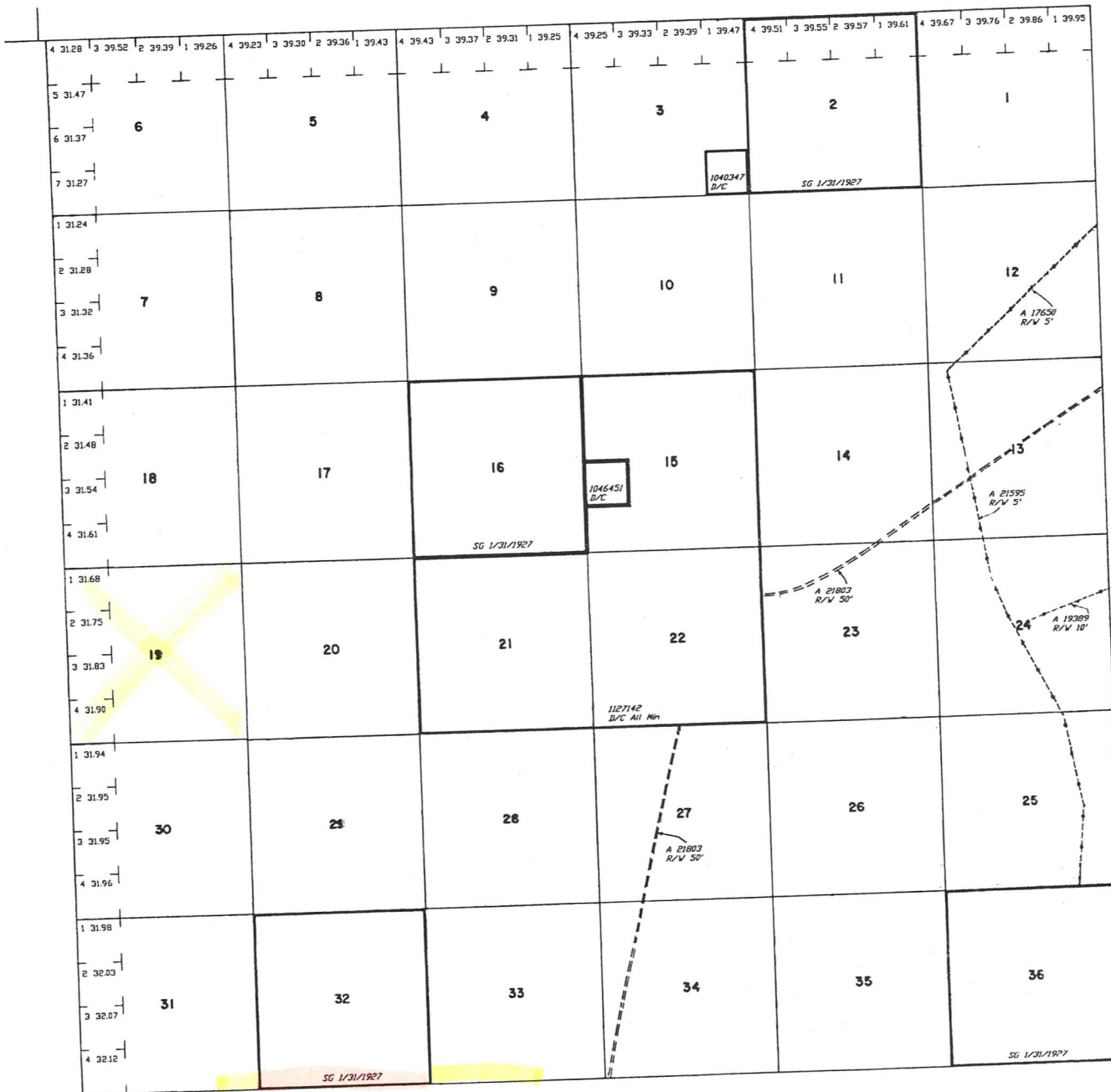
AMC#	Claim NAME	Location Notice	MAP
380445	FE 71	SW 24	SW 24, NW 25
380449	FE 89	SW 13, SW 24	SW 13, NW 24
380450	FE 90	SW, SE 13 SW, NW 24	SW, SE 13 NE, NW 24
380455	FF 76	SE 24 SW 19 38N-6W	SE 24 38N-6W SW 19 38N-5W
380456	FF 78	SE 24 SW 19 38N-6W	SE 24 38N-6W SW 19 38N-5W
380457	FF 80	SE 24 SW 19 38N-6W	SE 24 38N-6W SW 19 38N-5W
380458	FF 82	NE 24 NW 19 38N-6W	NE 24 38N-6W NW 19 38N-5W
380459	FF 84	NE 24 NW 19 38N-6W	NE 24 38N-6W NW 19 38N-5W
380520	FD 70	NE 26 NW 26	NE 26 NW 25
380561	GF 28	NW, SW 27 NE, SE 28	NE 28
380562	GF 29	NW 27	NE, SE 28 NW, SW 27
380571	GG 30	SE, NE 21 NW, NE 22	SE, NE 21 NW, SW 22
380598	FH 35	NW 5, NE 6-37N-5W	NW 5, NE 6-37N-5W SE 31, SW 32-38N-5W
380599	FH 36	NW 5, 37N-5W	NW 5, 37N-5W SW 32, 38N-5W
380600	FI 1	SW, SE 8	SW, SE 8 NE, NW 17
380601	FI 2	SE 8	SE 8, NE 17

AMC #	claim NAME	Location Notice	MAP
380616	FI 35	NE, NW 5-37N-5W	NE, NW 5-37N-5W SE, SW 32-38N-5W
380617	FI 36	NE 5-37N-5W	NE 5-37N-5W SE 32-38N-5W
380618	FJ 1	SW 9, SE 8	SW 9, SE 8 NE 17, NW 16
380625	FJ 29	NW 4, NE 8	NW 4, NE 5
380631	FJ 35	SW 33-38N-5W NW 4, NE 5-37N-5W	SE 32, SW 33 38N NW 4, NE 5 37N SW
380632	FJ 36	NE, NW 4-37N-5W SW 33-38N-5W	NE, NW 4-37N-5W SE, SW 33-38N-5W

TOWNSHIP 38 NORTH RANGE 5 WEST OF THE GILA AND SALT RIVER MERIDIAN, ARIZONA

STATUS OF PUBLIC DOMAIN
LAND AND MINERAL TITLES

MOHAVE COUNTY

[illegible]

FOR ORDERS EFFECTING DISPOSAL OR USE OF
UNIDENTIFIED LANDS WITHDRAWN FOR CLASSIFICATION,
MINERALS, WATER AND/OR OTHER PUBLIC PURPOSES,
REFER TO INDEX OF MISCELLANEOUS DOCUMENTS.

DIST NO 1

GRAZING DIST NO. 1

CURRENT TO	BY
4/8/1998	JB
DC	

T. 38 N
R. 5 W

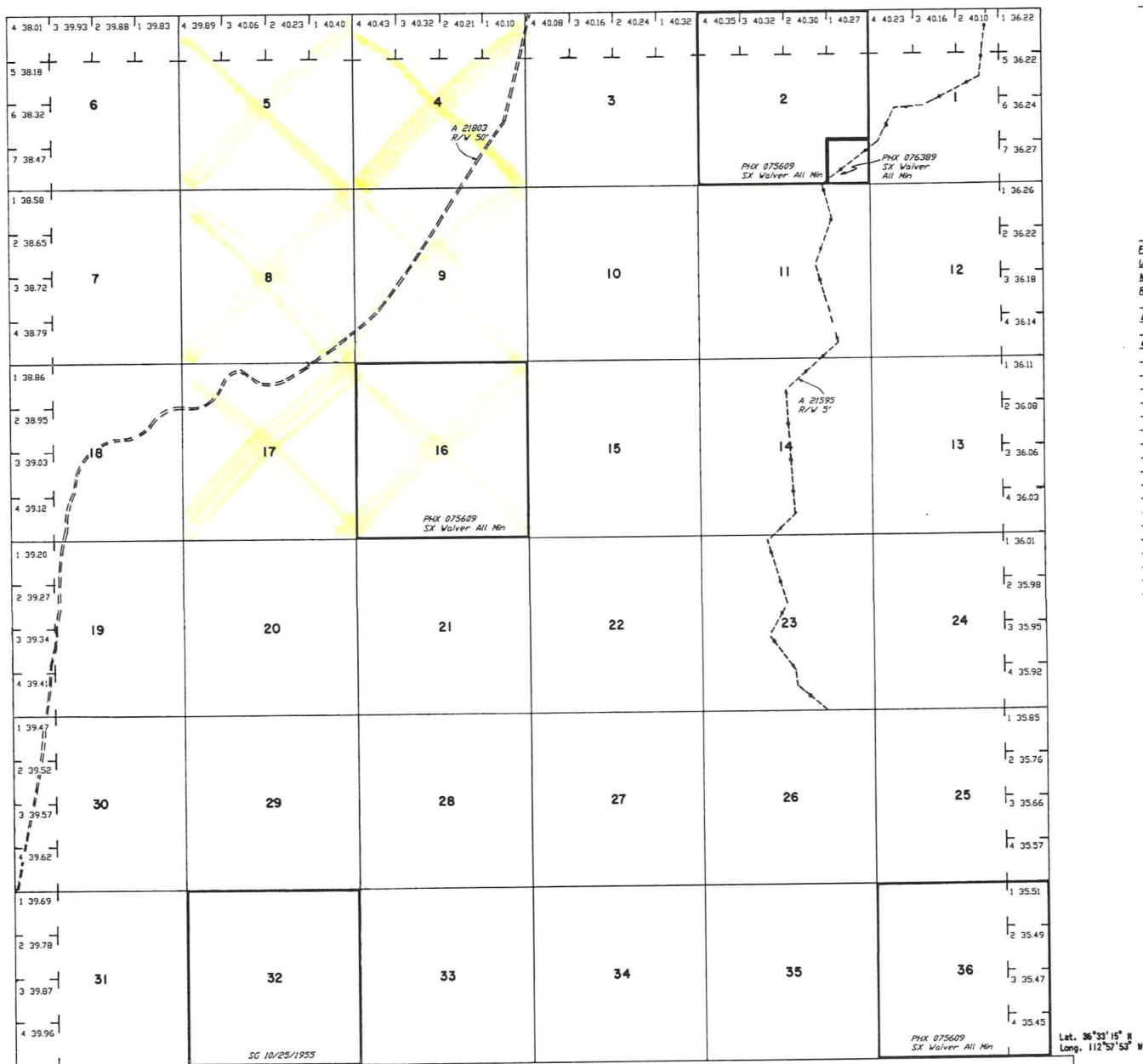
Lat. $36^{\circ} 38' 29''$ N.
Long. $112^{\circ} 47' 20''$ W.

STATUS OF PUBLIC DOMAIN
LAND AND MINERAL TITLES

SCALE

10 20 30 60

30 chains to the inch

[illegible]

FOR ORDERS EFFECTING DISPOSAL OR USE OF
UNIDENTIFIED LANDS WITHDRAWN FOR CLASSIFICATION,
MINERALS, WATER AND/OR OTHER PUBLIC PURPOSES,
REFER TO INDEX OF MISCELLANEOUS DOCUMENTS.

DIST. NO. 1

GRAZING DIST. NO. 1

[illegible]

T. 37N.
R. 5W.

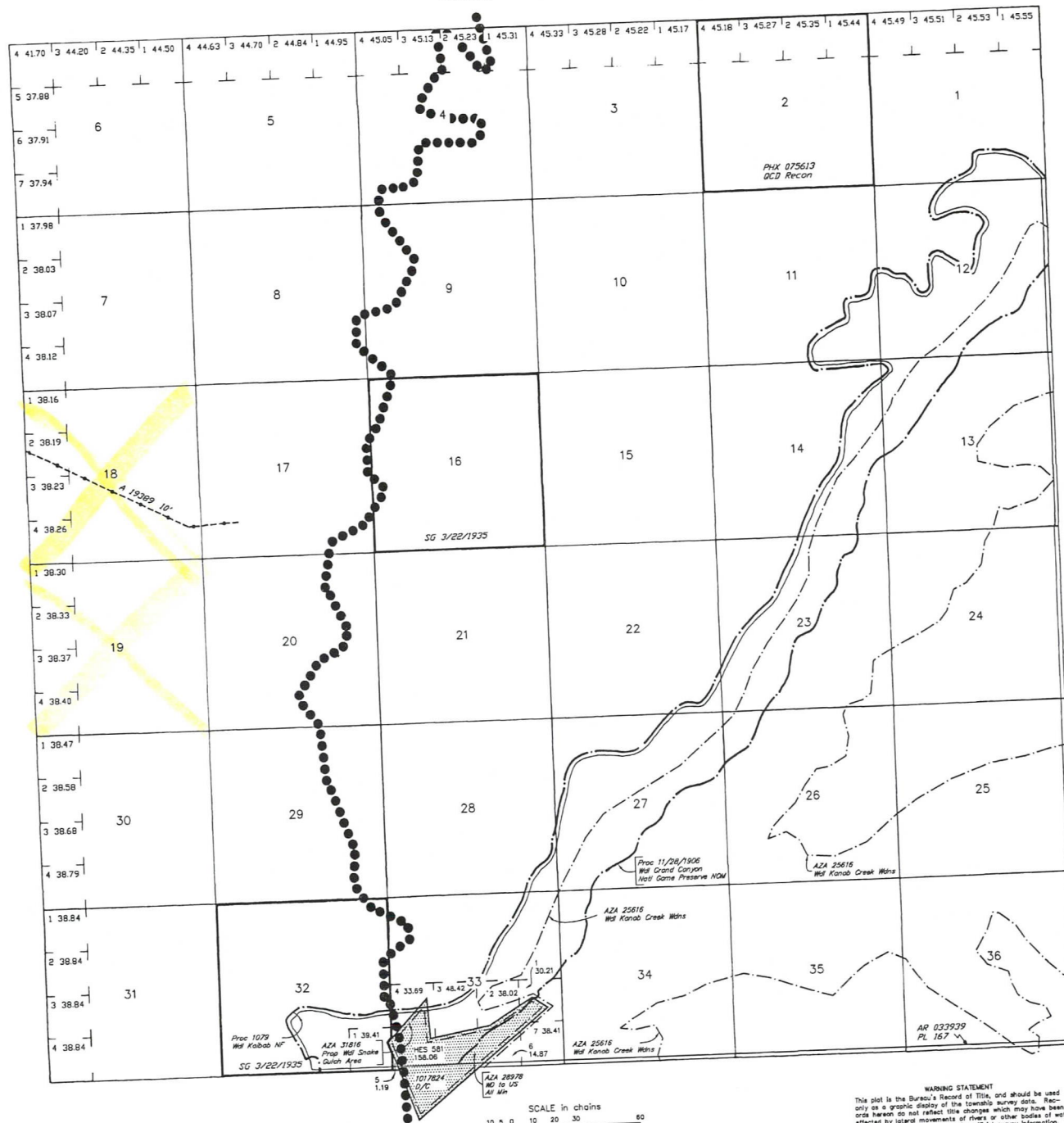
WARNING STATEMENT

This plat is the Bureau's Record of Title, and should be used only as a graphic display of the township survey data. Records hereon do not reflect title changes which may have been effected by lateral movements of rivers or other bodies of water. Refer to the cadastral surveys for official survey information.

TOWNSHIP 38 NORTH RANGE 3 WEST OF THE GILA AND SALT RIVER MERIDIAN, ARIZONA

MOHAVE/COCONINO COUNTY

STATUS OF PUBLIC DOMAIN
LAND AND MINERAL TITLES
AND ACQUIRED LANDS

[illegible]

FOR ORDERS AFFECTING DISPOSAL OR USE OF
UNIDENTIFIED LANDS WITHDRAWN FOR CLASSIFICATION,
MINERALS, WATER AND/OR OTHER PUBLIC PURPOSES,
REFER TO INDEX OF MISCELLANEOUS DOCUMENTS.

DIST NO 1

GRAZING DIST NO 1

Lat _____
Long _____

36°39'N
112°34'W

CURRENT TO	GS	T	38 N
6-5-2003	PV	R	3 W

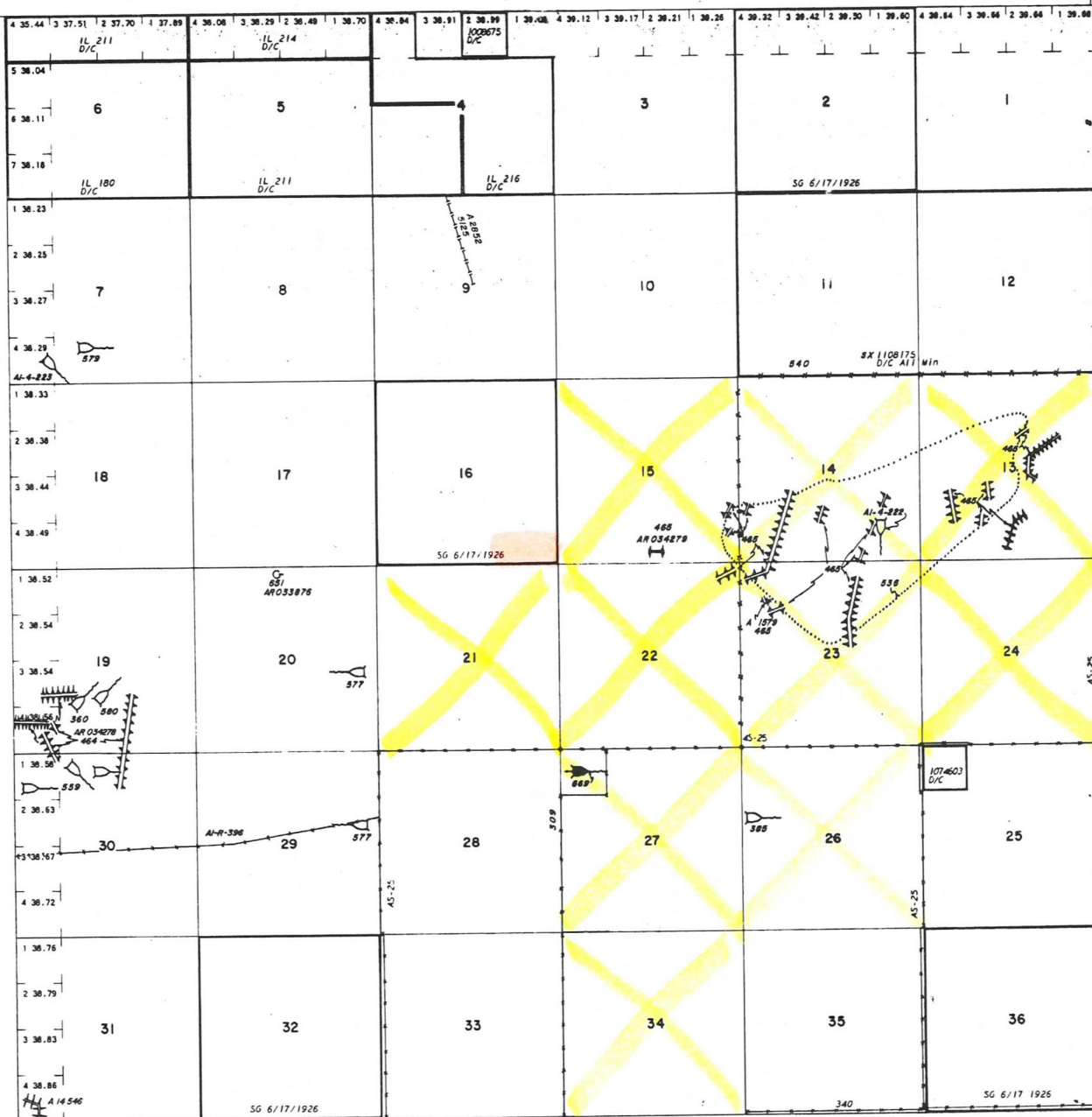
WARNING STATEMENT
This plot is the Bureau's Record of Title, and should be used only as a graphic display of the township survey data. Records hereon do not reflect title changes which may have been effected by lateral movements of rivers or other bodies of water. Refer to the cadastral surveys for official survey information.

STATUS OF PUBLIC DOMAIN LAND AND MINERAL TITLES

[illegible]

DIST NO. 1

GRAZING DIST NO. 1



Lat. 36° 38' 29" N.
Long. 112° 53' 48" W

SCALE

10 20 30 40

30 chains to the inch

WARNING STATEMENT

This plat is the Bureau's Record of Title, and should be used only as a graphic display of the township survey data. Records hereon do not reflect title changes which may have been effected by lateral movements of rivers or other bodies of water. Refer to the cadastral surveys for official survey information.

[illegible]

T. 38 N
R. 6 W